



Government of India
Ministry of Earth Sciences
India Meteorological Department



Press Release

Date: 02nd July 2026

Time of Issue: 1400 hours IST

- Subject:** (i) Conditions are favourable for further advance of southwest monsoon into some more parts of North Arabian Sea, Gujarat, remaining parts of Madhya Pradesh, Haryana & Punjab, and some more parts of Rajasthan during next 2-3 days.
- (ii) a Low-Pressure Area has formed over northwest Bay of Bengal and adjoining north Odisha-West Bengal coasts. As a result, monsoon is likely to be in active phase over central parts of the country during next 5-6 days.
- (iii) Isolated extremely heavy rainfall likely over south Gujarat Region, Konkan during 02nd -05th; Saurashtra & Kutch during 02nd -04th; West Madhya Pradesh and Odisha on 03rd & 04th; Madhya Maharashtra during 03rd -05th July.

Advance of Southwest Monsoon 2026 (Annexure I):

- ❖ The **Southwest Monsoon** has further advanced into some more parts of Gujarat, remaining parts of Uttar Pradesh, entire Delhi, most parts of Madhya Pradesh, Haryana & Punjab, and some parts of Rajasthan, today the 02nd July, 2026.
- ❖ The **Northern Limit** of Monsoon passes through 22°N/60°E, 22°N/65°E, Porbandar, Vallabh Vidyanagar, Neemuch, Tonk, Bhiwani, Bhatinda and 32.5°N/70°E as on 02nd July.
- ❖ **Conditions are favourable** for further advance of southwest monsoon into some more parts of North Arabian Sea, Gujarat, remaining parts of Madhya Pradesh, Haryana & Punjab, and some more parts of Rajasthan during next 2-3 days.

Realised weather during past 24 hours ending at 0830 hours IST of today, the 02nd July, 2026:

- ❖ **Extremely heavy rainfall (≥ 21 cm)** has been recorded over Konkan including Mumbai
- ❖ **Very Heavy rainfall (12-20 cm)** has been recorded over East Uttar Pradesh, East Madhya Pradesh, Chhattisgarh, Madhya Maharashtra, Odisha
- ❖ **Heavy rainfall (7-11 cm)** has been recorded over Andaman & Nicobar Islands, Gangetic West Bengal, Jammu-Kashmir-Ladakh-Gilgit-Baltistan-Muzaffarabad, Himachal Pradesh, Uttarakhand, Punjab, Haryana Chandigarh & Delhi, West Uttar Pradesh, West Madhya Pradesh, Saurashtra & Kutch
- ❖ **Thunderstorm accompanied with Squally/Gusty winds with speed reaching 60-125 kmph** Vidarbha and Madhya Maharashtra **with speed reaching 40-60 kmph** at isolated places over Andaman & Nicobar Islands, Jammu-Kashmir-Ladakh-Gilgit-Baltistan-Muzaffarabad, West Madhya Pradesh, Marathawada, Konkan, Gujarat State, Tamil Nadu, Puducherry & Karaikal

Weather Systems, Forecast and Warnings (Annexure II & III):

- ❖ **Under the influence of cyclonic circulation** over northwest Bay of Bengal & adjoining north Odisha coast, a **Low-Pressure Area** has formed at 0830 hrs IST of today, the 02nd July over northwest Bay of Bengal and adjoining north Odisha-West Bengal coasts. It's likely to become more marked during next 2-3 days.
- ❖ The **seasonal trough** at mean sea level now runs from northwest Rajasthan to the centre of **Low-Pressure Area** over northwest Bay of Bengal adjoining north Odisha-West Bengal coasts across with embedded **cyclonic circulation** over southwest Uttar Pradesh, north Madhya Pradesh, north Chhattisgarh and extends in lower tropospheric level.
- ❖ An **off-shore trough** at mean sea level runs from south Gujarat to Karnataka persists.
- ❖ The **Western Disturbance** as a trough in middle tropospheric westerlies with its axis at 5.8 km above mean sea level roughly along Long. 62°E to the north of Lat. 32°N persists.
- ❖ A **shear zone** runs roughly along latitude 21°N between lower and upper tropospheric levels.

Under the influence of above systems, the following weather is likely:

Northwest India:

- ❖ **Fairly Widespread to Widespread** rainfall likely over Jammu-Kashmir-Ladakh-Gilgit-Baltistan-Muzaffarabad during 2nd-3rd July and during 7th-8th July; Himachal Pradesh during 2nd-3rd July and during 5th-8th July; Uttarakhand during 2nd-8th July.
- ❖ **Fairly Widespread to Widespread** rainfall likely over Haryana Chandigarh & Delhi and Punjab on 2nd July and during 5th-8th July; West Uttar Pradesh on 2nd July and during 5th-7th July; East Uttar Pradesh during 5th-7th July; East Rajasthan during 4th-8th July.
- ❖ **Isolated to Scattered** rainfall likely over Jammu-Kashmir-Ladakh-Gilgit-Baltistan-Muzaffarabad during 4th-6th July; Himachal Pradesh on 4th July.
- ❖ **Isolated to Scattered** rainfall likely over Haryana Chandigarh & Delhi and Punjab during 3rd-4th July; West Uttar Pradesh during 3rd-4th July and on 8th July; East Uttar Pradesh during 2nd-4th July and on 8th July; West Rajasthan during 2nd-8th July; East Rajasthan during 2nd-3rd July.
- ❖ Isolated **thunderstorm, lightning & gusty winds (speed reaching 40-50 kmph gusting to 60 kmph)** likely over Jammu-Kashmir-Ladakh-Gilgit-Baltistan-Muzaffarabad during 2nd-8th July.
- ❖ Isolated **thunderstorm, lightning & gusty winds (speed reaching 40-50 kmph gusting to 60 kmph)** likely over East Rajasthan, Haryana Chandigarh & Delhi and Punjab during 2nd-8th July; East Uttar Pradesh and West Uttar Pradesh on 2nd July; West Rajasthan during 3rd-8th July.
- ❖ Isolated **thunderstorm & lightning** likely over East Uttar Pradesh and West Uttar Pradesh during 3rd-4th July.
- ❖ Isolated **heavy rainfall** likely over Jammu-Kashmir-Ladakh-Gilgit-Baltistan-Muzaffarabad during 2nd-3rd July; Himachal Pradesh on 4th July and during 7th-8th July; Uttarakhand during 4th-8th July; Haryana Chandigarh & Delhi and Punjab on 2nd July and during 5th-8th July; West Uttar Pradesh during 2nd-7th July; East Uttar Pradesh during 2nd-8th July; West Rajasthan during 5th-7th July; East Rajasthan during 7th-8th July with isolated **very heavy rainfall** also likely over Himachal Pradesh during 2nd-3rd July and during 5th-6th July; Uttarakhand during 2nd-3rd July; East Rajasthan during 2nd-6th July.
- ❖ **Thundersquall (wind speed reaching 50-60 kmph gusting to 70 kmph)** likely over West Rajasthan on 2nd July.
- ❖ **Duststorm** activity likely over West Rajasthan on 2nd July.

Central India:

- ❖ **Fairly Widespread to Widespread** rainfall likely over Chhattisgarh, East Madhya Pradesh and West Madhya Pradesh during 2nd-8th July; Vidarbha during 2nd-5th July and during 7th-8th July.
- ❖ **Isolated to Scattered** rainfall likely over Vidarbha on 6th July.
- ❖ Isolated **thunderstorm, lightning & gusty winds (speed reaching 30-40 kmph gusting to 50 kmph)** likely over West Madhya Pradesh during 2nd-3rd July.
- ❖ Isolated **thunderstorm & lightning** likely over Chhattisgarh, East Madhya Pradesh and Vidarbha during 2nd-3rd July.
- ❖ Isolated **heavy rainfall** likely over West Madhya Pradesh during 3rd-4th July; East Madhya Pradesh on 2nd July and during 5th-8th July; Vidarbha on 4th July and during 7th-8th July; Chhattisgarh during 4th-8th July with isolated **very heavy rainfall** also likely over West Madhya Pradesh on 2nd July and during 5th-8th July; East Madhya Pradesh during 3rd-4th July; Chhattisgarh and Vidarbha during 2nd-3rd July.
- ❖ **Heavy to very heavy rainfall with extremely heavy rainfall likely at isolated places over West Madhya Pradesh on 03rd & 04th July.**
- ❖ **Moderate to intense lightning activity over the region on 02nd & 03rd July.**

East India:

- ❖ **Fairly Widespread to Widespread** rainfall likely over Andaman & Nicobar Islands, Gangetic West Bengal, Odisha and Sub-Himalayan West Bengal & Sikkim during 2nd-8th July; Jharkhand on 2nd July and during 4th-8th July; Bihar during 5th-6th July.
- ❖ **Isolated to Scattered** rainfall likely over Jharkhand on 3rd July; Bihar during 2nd-4th July and during 7th-8th July.
- ❖ Isolated **thunderstorm, lightning & gusty winds (speed reaching 40-50 kmph gusting to 60 kmph)** likely over Andaman & Nicobar Islands and Jharkhand during 2nd-8th July; Gangetic West Bengal during 2nd-4th July; Bihar on 2nd July and during 5th-6th July, **with gusty winds (speed reaching 30-40 kmph gusting to 50 kmph)** likely over Sub-Himalayan West Bengal & Sikkim during 2nd-8th July; Gangetic West Bengal during 5th-8th July; Bihar during 3rd-4th July and during 7th-8th July.
- ❖ Isolated **heavy rainfall** likely over Sub-Himalayan West Bengal & Sikkim during 7th-8th July; Gangetic West Bengal on 3rd July, on 6th July and on 8th July; Jharkhand during 4th-8th July; Bihar during 2nd-6th July; Odisha during 3rd-4th July and during 7th-8th July with isolated **very heavy rainfall** also likely over Gangetic West Bengal during 4th-5th July; Odisha on 2nd July and during 5th-6th July.
- ❖ **Heavy to very heavy rainfall with extremely heavy rainfall likely at isolated places over Odisha on 03rd & 04th July.**
- ❖ **Moderate to intense lightning activity over the region on 02nd & 03rd July.**

Northeast India:

- ❖ **Isolated to Scattered** rainfall likely over Arunachal Pradesh and Assam & Meghalaya during 2nd-8th July.
- ❖ **Fairly Widespread to Widespread** rainfall likely over Nagaland, Manipur, Mizoram & Tripura during 2nd-8th July.
- ❖ Isolated **thunderstorm, lightning & gusty winds (speed reaching 30-40 kmph gusting to 50 kmph)** likely over Assam & Meghalaya during 3rd-4th July.
- ❖ Isolated **thunderstorm & lightning** likely over Arunachal Pradesh and Assam & Meghalaya on 2nd July.
- ❖ Isolated **heavy rainfall** likely over Assam & Meghalaya during 3rd-4th July; Nagaland, Manipur, Mizoram & Tripura during 2nd-4th July.

West India:

- ❖ **Fairly Widespread to Widespread** rainfall likely over Gujarat Region and Konkan & Goa during 2nd-8th July; Madhya Maharashtra and Saurashtra & Kutch during 2nd-6th July; Marathawada during 2nd-3rd July.
- ❖ **Isolated to Scattered** rainfall likely over Madhya Maharashtra and Saurashtra & Kutch during 7th-8th July; Marathawada during 4th-8th July.
- ❖ Isolated **thunderstorm, lightning & gusty winds (speed reaching 40-50 kmph gusting to 60 kmph)** likely over Gujarat Region, Madhya Maharashtra, Marathawada and Saurashtra & Kutch during 2nd-4th July.
- ❖ Isolated **heavy rainfall** likely over Konkan & Goa during 2nd-5th July and during 7th-8th July; Madhya Maharashtra during 3rd-5th July and during 7th-8th July; Marathawada on 3rd July; Gujarat Region during 2nd-5th July; Saurashtra & Kutch during 2nd-4th July and during 7th-8th July with isolated **very heavy rainfall** also likely over Konkan & Goa on 6th July; Madhya Maharashtra on 2nd July and on 6th July; Gujarat Region during 6th-8th July; Saurashtra & Kutch during 5th-6th July.
- ❖ **Heavy to very heavy rainfall at a few places with extremely heavy rainfall likely at isolated places over Gujarat Region and Konkan during 02nd -05th, Saurashtra & Kutch during 02nd -04th; Madhya Maharashtra during 03rd -05th July.**

South Peninsular India:

- ❖ **Isolated to Scattered** rainfall likely over Rayalaseema, South Interior Karnataka and Tamil Nadu, Puducherry & Karaikal during 2nd-8th July; North Interior Karnataka during 4th-5th July; Coastal Andhra Pradesh & Yanam on 2nd July and during 5th-8th July; Telangana during 3rd-8th July.
- ❖ **Fairly Widespread to Widespread** rainfall likely over Coastal Karnataka, Kerala & Mahe and Lakshadweep during 2nd-8th July; North Interior Karnataka during 2nd-3rd July and during 6th-8th July; Coastal Andhra Pradesh & Yanam during 3rd-4th July; Telangana on 2nd July.
- ❖ Isolated **thunderstorm, lightning & gusty winds (speed reaching 40-50 kmph gusting to 60 kmph)** likely over Coastal Andhra Pradesh & Yanam and Rayalaseema during 2nd-6th July; Telangana on 2nd July and during 4th-8th July, **with gusty winds (speed reaching 30-40 kmph gusting to 50 kmph)** likely over Kerala & Mahe, Lakshadweep and Tamil Nadu, Puducherry & Karaikal during 2nd-4th July; Coastal Karnataka, North Interior Karnataka and South Interior Karnataka during 2nd-8th July; Telangana on 3rd July.
- ❖ Isolated **heavy rainfall** likely over Tamil Nadu, Puducherry & Karaikal during 3rd-4th July; Kerala & Mahe on 2nd July and during 4th-8th July; North Interior Karnataka during 2nd-8th July; South Interior Karnataka and Telangana during 2nd-4th July; Coastal Andhra Pradesh & Yanam during 2nd-5th July with isolated **very heavy rainfall also likely over Kerala & Mahe on 3rd July; Coastal Karnataka during 2nd-8th July; South Interior Karnataka during 5th-8th July.**
- ❖ Strong Surface Winds likely over Karnataka and Telangana during 2nd-8th July; Rayalaseema during 2nd-6th July.

Forecast of maximum/day temperatures:

- ❖ No significant change in maximum temperatures likely over the rest parts of country till 08th July, 2026.

Heat Wave, Hot & Humid weather and Warm Night conditions warning:

- ❖ **Hot and humid** weather conditions likely to prevail over plains of Arunachal Pradesh and Assam during 2nd-6th July.

Fisherman Warning:

Fishermen are advised not to venture into the following areas:

Arabian Sea:

- ❖ Along & off Gujarat Konkan, Goa & Karnataka coast and adjoining eastcentral & northeast Arabian Sea, along and off Somalia & Oman coasts and some parts of southwest, most parts of central adjoining north Arabian Sea till 07th July, along and off Kerala coasts, over Lakshadweep area during 02nd to 05th July.

Bay of Bengal:

- ❖ Over Gulf of Mannar adjoining Comorin area on 05th July; south Sri Lanka coasts adjoining southwest Bay of Bengal on 03rd & 06th July; many parts of south Bay of Bengal on 05th July; along and off Gangetic west Bengal, Odisha, north Andhra Pradesh Coasts, north, central adjoining south Bay of Bengal, over Andaman Sea till 07th July; along and off south Andhra Pradesh coasts till 06th July

Weather conditions and forecast over Delhi/NCR during next 4 days (Annexure IV)

For more details, kindly refer National Weather Bulletin:

https://mausam.imd.gov.in/responsive/all_india_forecast_bulletin.php

For District wise warnings refer: <https://mausam.imd.gov.in/responsive/districtWiseWarningGIS.php>

For Fishermen warning refer <https://rsmcnewdelhi.imd.gov.in/fishermenwarning.php>

Significant rainfall recorded (in cm) (from 0830 hours IST of yesterday to 0830 hours IST of today):

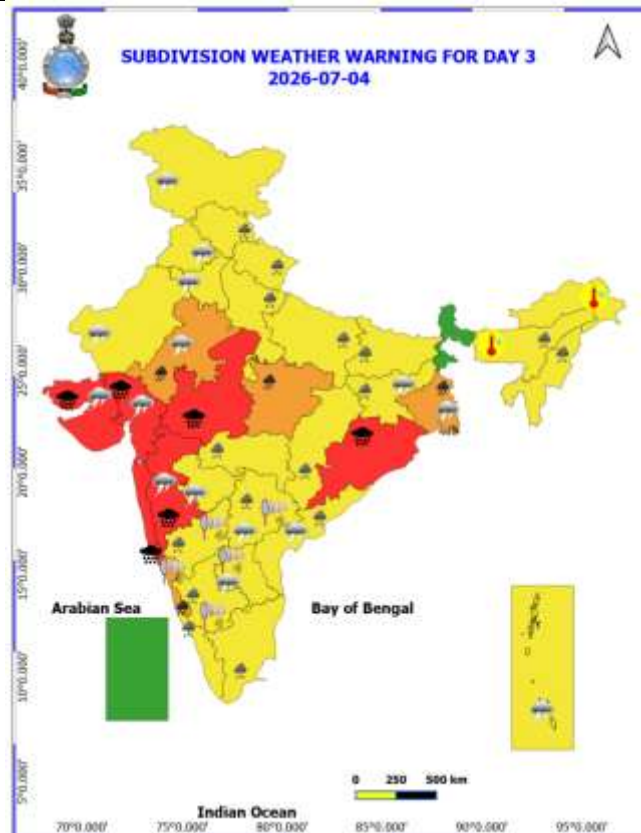
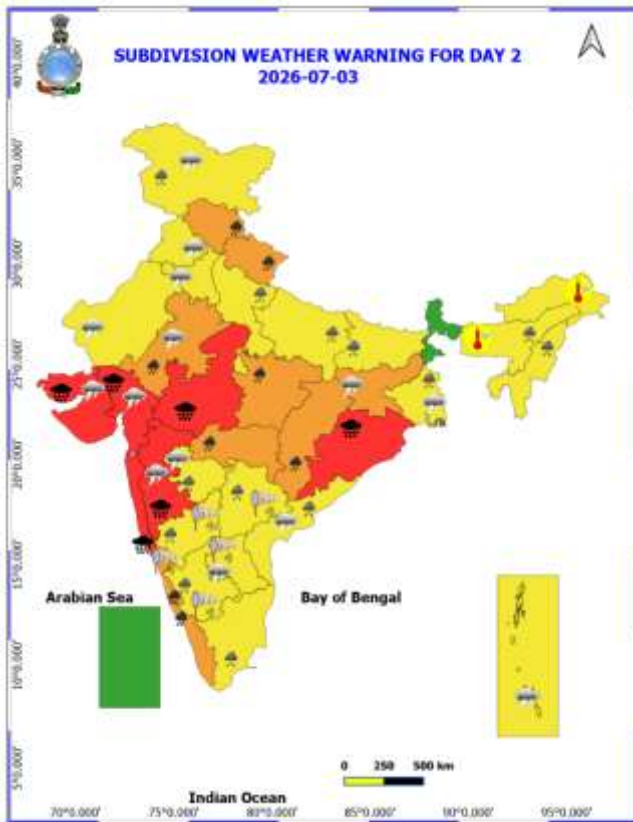
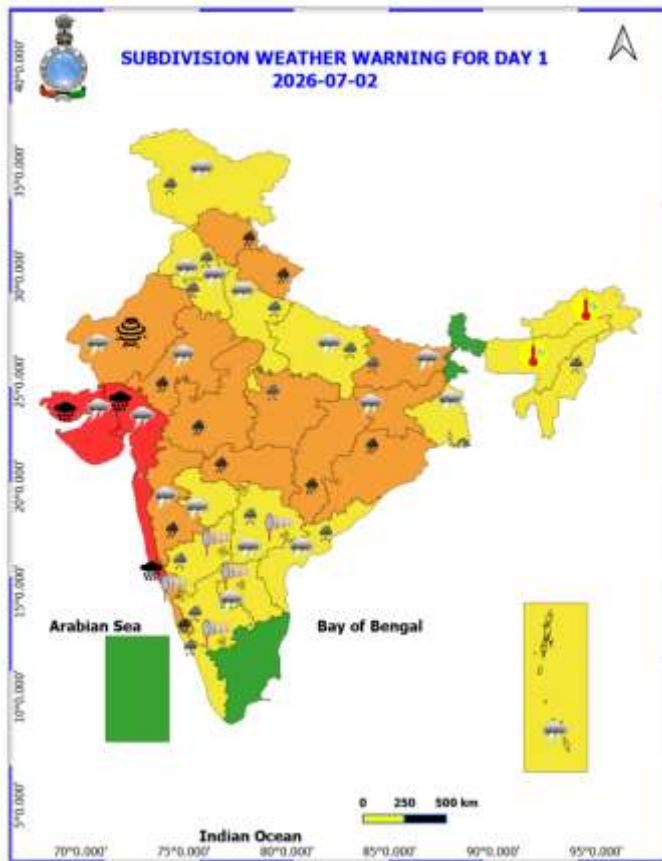
- ❖ **Konkan:** Matheran (Raigad): 21; Juhu airport 21, Santacruz 20
- ❖ **East Uttar Pradesh:** Chunar (Mirzapur) 12
- ❖ **East Madhya Pradesh:** Keolari (Seoni) 17
- ❖ **Chhattisgarh:** Dantewada 15
- ❖ **Odisha:** Ambabhona 18
- ❖ **Madhya Maharashtra:** Lonawala (Pune) 12
- ❖ **Andaman & Nicobar Islands:** Mayabunder 10
- ❖ **Gangetic West Bengal:** Basirhat 8
- ❖ **Jammu-Kashmir:** Kathua 9
- ❖ **Himachal Pradesh:** Paonta Sahib 10
- ❖ **Uttarakhand:** Narendranagar 11
- ❖ **Punjab:** Ludhiana (Dist Ludhiana) 9, Faridkot Aws (Dist Faridkot) 9,
- ❖ **Haryana Chandigarh & Delhi:** Uklana Rly (Dist Hisar) 7, Ateli (Dist Mahendragarh)
- ❖ **West Uttar Pradesh:** Gunnaur (Sambhal) 10
- ❖ **East Rajasthan:** Jahajpur (Dist. Bhilwara) 11
- ❖ **West Madhya Pradesh:** Multai(Betul) 11
- ❖ **Saurashtra & Kutch:** Savarkundla(Amreli) 8
- ❖ **Kerala & Mahe:** Kudulu (dist Kasargod) 12, Muliya (dist Kasargod) 10, Madikkai (dist Kasargod) 10
- ❖ **Coastal Karnataka:** Manki (dist Uttara Kannada) 11, Karwar Obsy (dist Uttara Kannada) 11
- ❖ **South Interior Karnataka:** Kottigehara (dist Chikkamagaluru) 11
- ❖ **Telangana:** Sirpur (dist Kumaram Bheem) 11

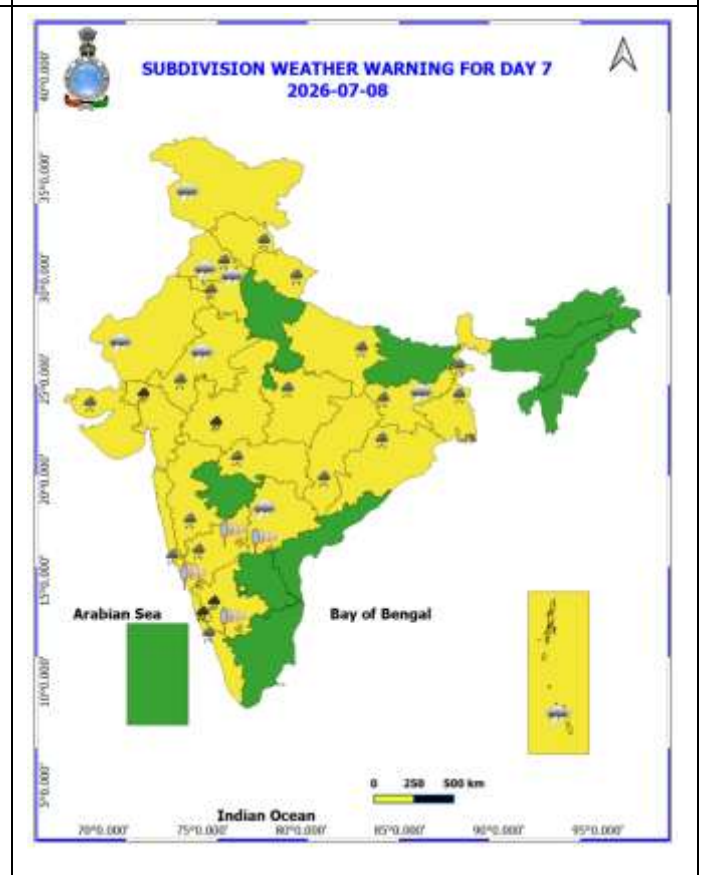
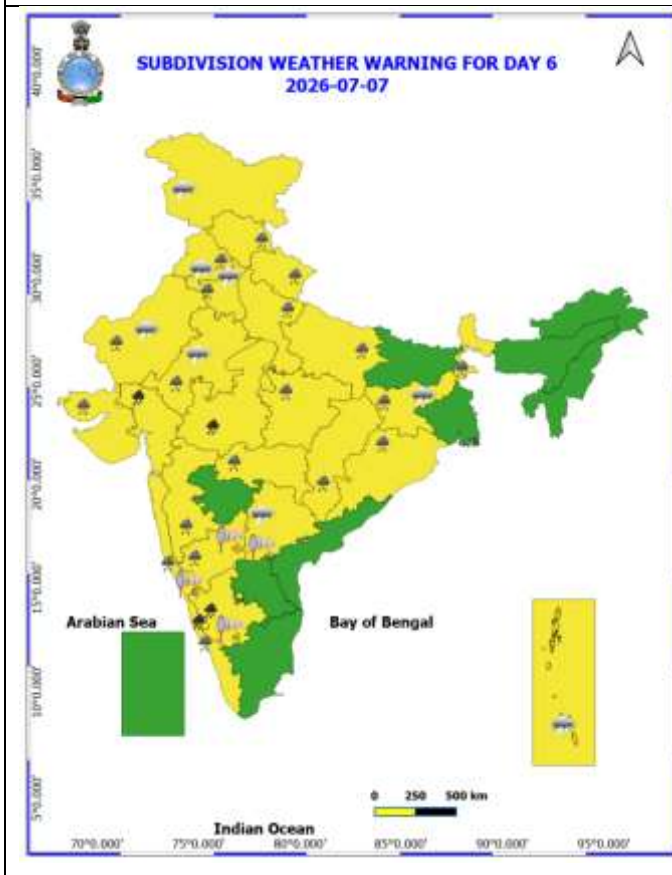
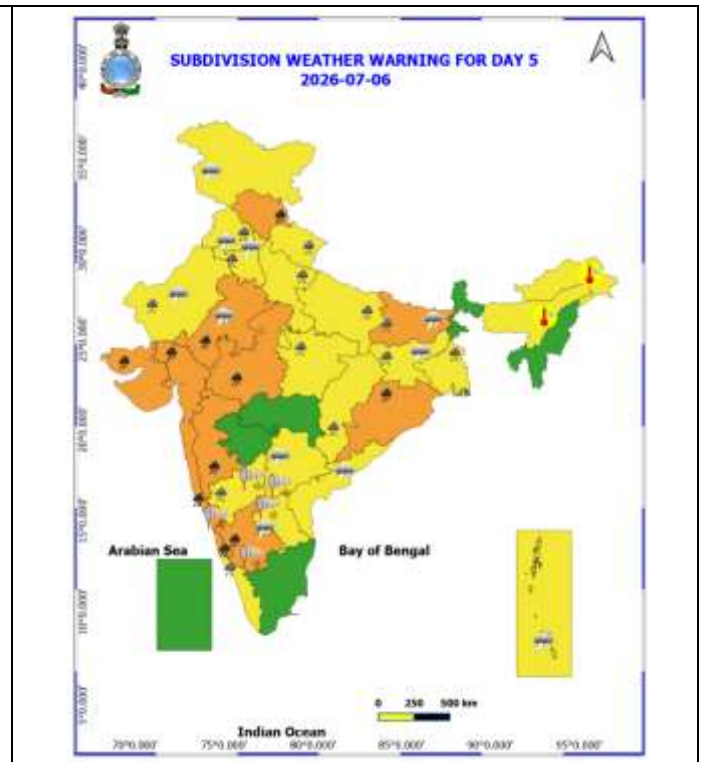
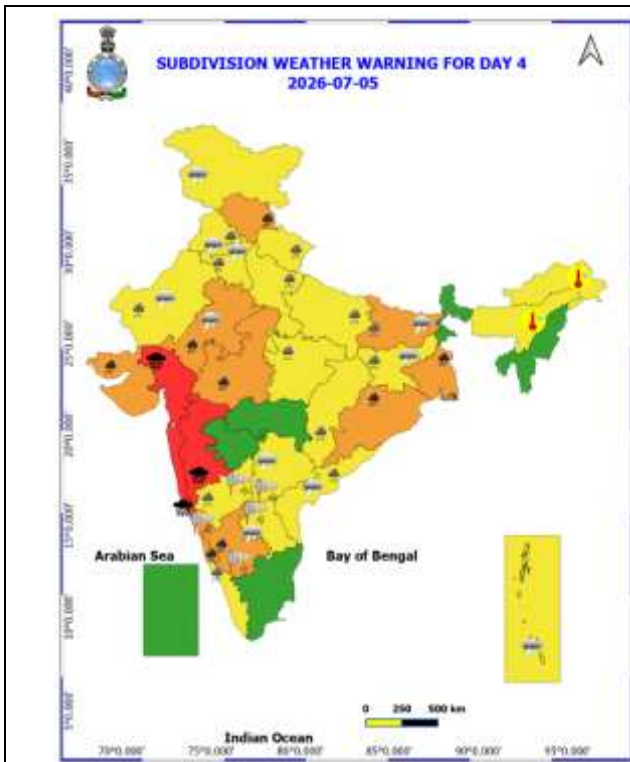
Gusty winds (in ≥ 40 kmph) (from 0830 hours IST of yesterday to 0830 hours IST of today):

- ❖ Madhya Maharashtra: Dondaicha (Dhule) - 124; Mahabaleshwar (Satara) - 59; Karad (Satara) - 48
- ❖ Vidarbha: Wardha 107
- ❖ Assam & Meghalaya: Manas - 68; Gossaigaon - 54; Mawkyrat - 39; Mawsynram - 39; KVK - 35; Aegcl - 33; Jowai - 33; Tinsukia - 31; Jorhat - 31; Station - 31
- ❖ Tamil Nadu, Puducherry & Karaikal: Kovilpatti(Thoothukudi) - 59; Nilgiris) - 57; Namakkal - 50; Karaikal - 48; Veda sandur(Dindigul) - 46; Thiruchendur(Thoothukudi) - 44; Isro - 43; Perambalur - 43; Ariyalur - 43; Isro - 41; Hosur(Krishnagiri) - 41; Amfu(Kanyakumari) - 39; Mayiladuthurai - 39; Kalavai(Ranipet) - 39; Ranipet - 39
- ❖ Marathwada: Vajjnath (Beed) - 56; Ambejogai (Beed) - 44
- ❖ Konkan & Goa: Santacruz (Mumbai) - 52; Dapoli (Ratnagiri) - 43
- ❖ Saurashtra & Kutch:Khavda 52
- ❖ Jammu-Kashmir & Ladakh: Ramban - 50
- ❖ West Madhya Pradesh: 5 - Stations Sehore - 48; Raisen - 33; Bhopal - 31; Mandsaur - 30
- ❖ East Uttar Pradesh: Varanasi Ap - 46; Lucknow (Ap) - 33
- ❖ Gujarat Region: Ahmedabad 44
- ❖ Nagaland, Manipur, Mizoram & Tripura: Wokha - 39; Panisagar - 37; Kamjong - 35; Kailashahar - 33
- ❖ West Uttar Pradesh: Hindon(IAF) - 39
- ❖ Chhattisgarh: Korba - 37
- ❖ Arunachal Pradesh: Anini - 33
- ❖ Uttarakhand: Amfu - 33; Mukteshwar - 33
- ❖ East Rajasthan: Karauli - 33; Kishangarh - 31
- ❖ East Madhya Pradesh: 4 - Stations Panna - 31; Panna - 31; Shahdol - 30

Table-1								
7 Days Rainfall Forecast								
S.No.	Subdivision	2- Jul	3- Jul	4- Jul	5- Jul	6- Jul	7- Jul	8- Jul
		Day 1	Day 2	Day 3	Day 4	Day 5	Day 6	Day 7
1	ANDAMAN & NICOBAR ISLANDS	WS	WS	WS	WS	WS	WS	WS
2	ARUNACHAL PRADESH	SCT	SCT	SCT	SCT	SCT	SCT	SCT
3	ASSAM & MEHGHALAYA	SCT	SCT	SCT	SCT	SCT	SCT	SCT
4	NAGALAND, MANIPUR, MIZORAM AND TRIPURA	FWS	FWS	FWS	FWS	FWS	FWS	FWS
5	SUB HIMALAYAN WEST BENGAL & SIKKIM	FWS	FWS	FWS	FWS	FWS	WS	WS
6	GANGETIC WEST BENGAL	FWS	FWS	WS	WS	WS	WS	WS
7	ODISHA	WS	WS	WS	WS	WS	FWS	FWS
8	JHARKHAND	FWS	SCT	FWS	FWS	FWS	FWS	FWS
9	BIHAR	SCT	SCT	SCT	FWS	FWS	SCT	SCT
10	EAST UTTAR PRADESH	SCT	ISOL	SCT	FWS	FWS	FWS	SCT
11	WEST UTTAR PRADESH	FWS	SCT	SCT	FWS	FWS	FWS	SCT
12	UTTARAKHAND	WS	WS	WS	WS	WS	WS	FWS
13	HARYANA, CHANDIGARH & DELHI	FWS	SCT	SCT	FWS	FWS	FWS	FWS
14	PUNJAB	FWS	SCT	SCT	FWS	FWS	FWS	FWS
15	HIMACHAL PRADESH	WS	FWS	SCT	FWS	WS	FWS	FWS
16	JAMMU AND KASHMIR AND LADAKH	WS	FWS	SCT	SCT	SCT	FWS	FWS
17	WEST RAJASTHAN	ISOL	ISOL	ISOL	SCT	SCT	SCT	SCT
18	EAST RAJASTHAN	SCT	SCT	FWS	FWS	FWS	FWS	FWS
19	WEST MADHYA PRADESH	FWS	WS	WS	WS	WS	WS	WS
20	EAST MADHYA PRADESH	FWS	WS	WS	WS	FWS	FWS	FWS
21	GUJRAT REGION	WS	WS	WS	WS	FWS	FWS	FWS
22	SAURASHTRA & KUTCH	FWS	FWS	FWS	FWS	FWS	SCT	SCT
23	KONKAN & GOA	WS	WS	WS	WS	WS	WS	WS
24	MADHYA MAHARASHTRA	FWS	FWS	WS	FWS	FWS	SCT	ISOL
25	MARATHWADA	WS	FWS	SCT	SCT	SCT	ISOL	ISOL
26	VIDARBHA	WS	WS	FWS	FWS	SCT	FWS	FWS
27	CHHATTISGARH	WS	WS	WS	WS	WS	FWS	FWS
28	COASTAL ANDHRA PRADESH	SCT	FWS	FWS	SCT	SCT	SCT	SCT
29	TELANGANA	FWS	SCT	SCT	SCT	SCT	SCT	SCT
30	RAYALASEEMA	ISOL	ISOL	ISOL	ISOL	ISOL	ISOL	ISOL
31	TAMILNADU & PUDUCHERRY	ISOL	ISOL	ISOL	ISOL	ISOL	ISOL	ISOL
32	COSTAL KARNATAKA	WS	WS	WS	WS	WS	WS	WS
33	NORTH INTERIOR KARNATAKA	FWS	FWS	SCT	SCT	FWS	FWS	FWS
34	SOUTH INTERIOR KARNATAKA	SCT	SCT	SCT	SCT	SCT	SCT	SCT
35	KERALA AND MAHE	WS	WS	WS	FWS	FWS	WS	WS
36	LAKSHADWEEP	WS	WS	FWS	FWS	FWS	FWS	FWS

- As the lead period increases forecast accuracy decrease.





- Action may be taken based on ORANGE AND REDCOLOUR warnings.
- Vulnerable regions likely urban and hilly areas action may be initiated for heavy rainfall warning.
- As the lead period increases forecast accuracy decreases.

Detailed district-wise Multi-Hazard weather warning for next five days available at <https://mausam.imd.gov.in/responsive/districtWiseWarningGIS.php>

Weather forecast over Delhi/NCR during 02nd to 05th July 2026

Past Weather:

There has been fall in maximum temperatures by 6-7°C and fall in minimum temperatures by 4-5°C over Delhi during past 24 hours. The maximum temperatures were found 33-35°C and the minimum temperatures are in the range 21-24°C respectively during past 24 hours over Delhi. The minimum temperatures are markedly below normal (-5.1°C or less) at a few places, and appreciably below normal (-3.1°C to -5.0°C) over remaining parts of Delhi. The maximum temperatures were appreciably below normal (-3.1°C to -5.0°C) at most places and below normal (-1.6°C to -3.0°C) over remaining parts of Delhi. Generally cloudy sky with surface wind speed 20 kmph gusting to 56 kmph from the east direction prevailed over Delhi during past 24 hours. Very light to light rainfall was observed at many places, while moderate rainfall occurred at isolated places over Delhi during the past 24 hours. Generally cloudy sky with surface wind speeds up to 15 kmph likely to prevailed from the southwest direction over the region in the forenoon today.

Weather Forecast:

02.07.2026: Generally cloudy sky. One or two spells of light rain at many places and moderate rain at isolated places accompanied with thunderstorm/lightning and gusty winds speeds 40-50 kmph reaching to 60 kmph during afternoon to night. The maximum temperatures over Delhi are likely to be in the range of 29-31°C. The maximum temperatures will be markedly below normal (-5.1°C or less) at most places over Delhi. The predominant surface wind is likely to be from the southeast direction with surface wind speed reaching up to 18 kmph during the afternoon hours. The wind speed will decrease becoming up to 12 kmph from the east direction during evening and night.

03.07.2026: Generally cloudy sky. One or two spells of very light to light rain accompanied with thunderstorm/lightning and gusty winds speed 30-40 kmph reaching to 50 kmph towards morning/forenoon. The maximum and minimum temperatures over Delhi are likely to be in the range of 30°C to 32°C and 20°C to 22°C, respectively. The minimum temperature will be markedly below normal (-5.1°C or less) at many places, and the maximum temperatures will be appreciably below normal (-3.1°C to -5.0°C) at most places over Delhi. The predominant surface wind is likely to be from east direction with surface wind speed reaching up to 15 kmph during the morning hours. The wind speed will increase becoming up to 18 kmph from the southeast direction during the afternoon. The wind speed will decrease becoming up to 15 kmph from the southeast direction during evening and night.

04.07.2026: Generally cloudy sky. Possibility of very light to light rain/thunderstorm/lightning towards morning/forenoon. The maximum and minimum temperatures over Delhi are likely to be in the range of 32°C to 34°C and 23°C to 25°C, respectively. The minimum temperature will be appreciably below normal (-3.1°C to -5.0°C) at many places, and the maximum temperatures will be appreciably below normal (-3.1°C to -5.0°C) at many places with below normal (-1.6°C to -3.0°C) at isolated places over Delhi. The predominant surface wind is likely to be from southeast direction with surface wind speed reaching up to 15 kmph during the morning hours. The wind speed will increase becoming up to 18 kmph from the east direction during the afternoon. The wind speed will decrease becoming up to 10 kmph from the southeast direction during evening and night.

05.07.2026: Generally cloudy sky. Possibility of very light to light rain/thunderstorm/lightning towards morning/forenoon. The maximum and minimum temperatures over Delhi are likely to be in the range of 33°C to 35°C and 22°C to 24°C, respectively. The minimum temperature will be appreciably below normal (-3.1°C to -5.0°C) at many places with markedly below normal (-5.1°C or less) at isolated places, and maximum temperatures will be below normal (-1.6°C to -3.0°C) at many places with appreciably below normal (-3.1°C to -5.0°C) at isolated places over Delhi. The predominant surface wind is likely to be from the east direction with wind reaching up to 10 kmph during the morning hours. The surface wind speed will increase becoming up to 15 kmph from the east direction during the afternoon. The wind speed will increase becoming up to 20 kmph from the east direction during evening and night.

Impact expected and Action Suggested due to thunderstorm with lightning/gusty winds:

Thunderstorms accompanied with lightning and gusty winds (40-50 kmph reaching up to 60 kmph) with dust-raising surface winds are likely to occur.

- **Expected Impacts:** Breaking of tree branches and uprooting of large trees, falling of dead tree limbs, Damage to standing crops, Minor to major damage to power and communication lines due to falling branches, Partial damage to vulnerable structures due to strong winds, Loose objects may get blown away
- **Advisory for Public Safety:** Keep a close watch on weather updates and worsening conditions, stay indoors and avoid unnecessary travel, Close windows and doors securely, take shelter in safe places and avoid open areas, do not take shelter under trees, do not lie on concrete floors or lean against concrete walls during lightning activity, unplug electrical and electronic appliances, immediately move out of water bodies, stay away from objects that conduct electricity

Citizens are advised to remain alert and follow safety precautions to avoid any loss of life or property.

Impact expected and action suggested due to isolated thunderstorm with lightning, gusty/squally winds

- ❖ **Thundersquall (wind speed reaching 50-60 kmph gusting to 70 kmph) and moderate to intense lightning activity** over parts of northwest India, Central and East India.

Impact expected:

- Breaking of tree branches, uprooting of large avenue trees. Large dead limbs blown from trees. Damage to Standing crops.
- Minor to Major damage to banana and papaya trees.
- Minor to major damage to power and communication lines due to breaking of branches.
- Strong wind/hail may damage plantation, horticulture and standing crops.
- Partial damage to vulnerable structures due to strong winds.
- Minor damage to kutcha houses/walls and huts.
- Loose objects may fly.

Action suggested:

- People are advised to keep a watch on the weather for worsening conditions and be ready to move to safer places accordingly.
- Stay indoors, close windows & doors and avoid travel if possible.
- Take safe shelters; do not take shelter under trees.
- Do not lie on concrete floors and do not lean against concrete walls.
- Unplug electrical/ electronic appliances.
- Immediately get out of water bodies.
- Keep away from all the objects that conduct electricity.

Impact Expected & Action Suggested due to heavy/very heavy/ Extremely rainfall over

- ❖ **Heavy to very heavy rainfall with extremely heavy rainfall** likely at isolated places over West Madhya Pradesh on 03rd & 04th; over Odisha on 03rd & 04th; over Gujarat Region and Konkan during 02nd -05th, Saurashtra & Kutch during 02nd -04th; Madhya Maharashtra during 03rd -05th July.

Impact Expected

- Localized Flooding of roads, water logging in low lying areas and closure of underpasses mainly in urban areas.
- Occasional reduction in visibility due to heavy rainfall.
- Disruption of traffic in major cities due to water logging in roads leading to increased travel time.
- Minor damage to kutcha roads.
- Possibilities of damage to vulnerable structure.
- Localized Landslides/Mudslides/landslips/mudslips/landsinks/mudsinks.
- Damage to horticulture and standing crops in some areas due to inundation.
- It may lead to riverine flooding in some river catchments (for riverine flooding please visit Web page of CWC)

Action Suggested

- Check for traffic congestion on your route before leaving for your destination.
- Follow any traffic advisories that are issued in this regard.
- Avoid going to areas that face the water logging problems often.
- Avoid staying in vulnerable structure.

Agromet advisories for likely impact of Heavy Rainfall

- In **Gujarat State**, drain out excess water from rice nursery; fields of sugarcane, okra, vegetables, yam and sapota orchards.
- In **Konkan(Coastal Maharashtra)**, postpone nursery sowing of rice, finger millet and vegetables; sowing of groundnut and cucurbitaceous vegetables and planting of new orchards like mango, coconut, cashewnut and arecanut. Drain out excess water from nurseries of rice and finger millet and fields of rice and vegetables.

- In *ghat* areas of **Madhya Maharashtra**, make arrangement to drain out excess water from nurseries of rice and finger millet.
- In **Odisha**, avoid sowing of green gram during heavy rainfall. Make provision to drain out excess rain water from fields of rice, maize, millets and pulse crops and fruit orchards.
- In **Madhya Pradesh**, harvest mature green gram, vegetables and fruits and store the produce in safe place.
- In **Bihar**, harvest the mature pods of summer green gram and keep harvested produce in safer places. Provide adequate drainage facilities in rice nurseries and maize fields.
- In **Himachal Pradesh**, maintain proper drainage channels in fields of maize, finger millet and vegetables to prevent waterlogging.
- In **Uttarakhand**, ensure proper field drainage in fields of rice, maize, tomato, chilli, barnyard millet and finger millet to drain out excess rain water from the field.
- In **Uttar Pradesh**, complete harvesting and threshing of mature maize, green gram and black gram crops and store the produce in dry place.
- In **Chhattisgarh**, ensure proper drainage in nurseries of rice and vegetables.
- In **Vidarbha**, ensure proper drainage in vegetable nurseries and fruit orchards.
- In **Keralam**, drain out excess water from banana, coconut, cardamom, ginger, black pepper and vegetables. Provide staking support in banana plants and strengthen the pandals of vegetable crops. Avoid transplanting of rice during heavy rain.
- In **Karnataka**, ensure proper drainage in rice seedbeds, rice fields, arecanut and coconut fields and fruit orchards to prevent water stagnation.
- In the regions expecting heavy rainfall, including **East Rajasthan, Adhra Pradesh, Telangana, Gangetic West Bengal and Andaman and Nicobar** withhold irrigation in standing crops, make necessary arrangements to remove excess rain water from the crop fields.

Agromet advisories for likely impact of Thunderstorm / Gusty Winds

- Shift the harvested produce in safer places or cover the produce with tarpaulin sheets in the fields. Tie the harvested crops securely and cover them to minimize the risk of displacement from strong surface winds.
- Provide mechanical support to horticultural crops and staking or support to vegetables and young fruit plants / fruit-bearing plants to avoid lodging due to strong winds.

Livestock / Poultry / Fisheries

- Keep the animals inside the shed during heavy rainfall and provide them balanced feed.
- Store the feed and fodder in a safe place to prevent spoilage.
- In regions with high temperatures and heat wave conditions, provide clean, cool drinking water to animals, and cover the roofs of poultry sheds with grass to reduce the adverse effects of heat.
- Construct an outlet with proper netting around the ponds to drain excess water, thereby preventing fish from escaping in the event of overflow.

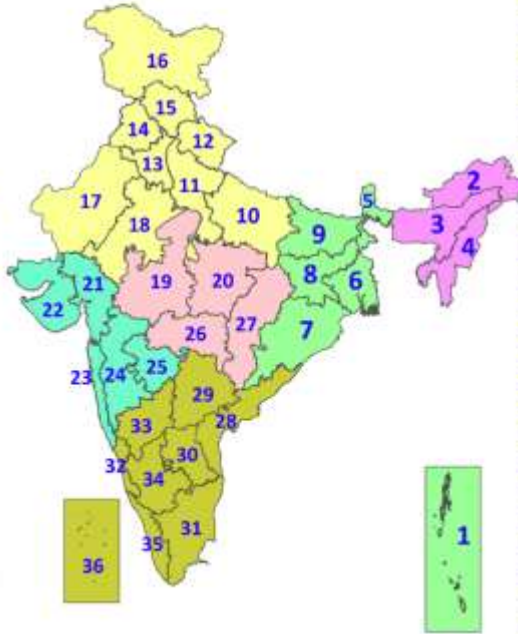
Legends & abbreviations:

- ❖ **Heavy Rain:**64.5115.5mm; **Very Heavy Rain:**115.6204.4mm; **Extremely Heavy Rain:** >204.4mm.
- ❖ **Obsy:** Observatory; Automatic Weather Station; **ARG:** Automatic Rain Gauge; **dist:** District; **NH:** National Highway; **KVK:** Krishi Vigyan Kendra; **DVC:** Damodar Valley Corporation; **PTO:** Part Time Office, **Aero:** Aerodrome, **IAF:** Indian Air Force.
- ❖ **Region wise classification of meteorological Sub-Divisions:**
 - **Northwest India:** Western Himalayan Region (Jammu-Kashmir-Ladakh-Gilgit-Baltistan-Muzaffarabad, Himachal Pradesh and Uttarakhand); Punjab, Haryana Chandigarh & Delhi; West Uttar Pradesh, East Uttar Pradesh, West Rajasthan and East Rajasthan.
 - **Central India:** West Madhya Pradesh, East Madhya Pradesh, Vidarbha and Chhattisgarh.
 - **East India:** Bihar, Jharkhand, Sub-Himalayan West Bengal & Sikkim; Gangetic West Bengal, Odisha and Andaman & Nicobar Islands.
 - **Northeast India:** Arunachal Pradesh, Assam & Meghalaya and Nagaland, Manipur, Mizoram & Tripura.

- **West India:** Gujarat Region, Saurashtra & Kutch, Coastal Maharashtra (Konkan) & Goa, Madhya Maharashtra and Marathawada.
- **South India:** Coastal Andhra Pradesh & Yanam, Telangana, Rayalaseema, Coastal Karnataka, North Interior Karnataka, South Interior Karnataka, Kerala & Mahe, Tamil Nadu, Puducherry & Karaikal and Lakshadweep.

LEGENDS

1. अंडमान और निकोबार द्वीपसमूह
2. अरुणाचल प्रदेश
3. असम और मेघालय
4. नागालैंड, मणिपुर, मिजोरम और त्रिपुरा
5. उप-हिमालयी पश्चिम बंगाल और सिक्किम
6. गंगीय पश्चिम बंगाल
7. ओडिशा
8. झारखंड
9. बिहार
10. पूर्वी उत्तर प्रदेश
11. पश्चिम उत्तर प्रदेश
12. उत्तराखंड
13. हरियाणा, चंडीगढ़ और दिल्ली
14. पंजाब
15. हिमाचल प्रदेश
16. जम्मू और कश्मीर और लद्दाख
17. पश्चिम राजस्थान
18. पूर्वी राजस्थान
19. पश्चिम मध्य प्रदेश
20. पूर्वी मध्य प्रदेश
21. गुजरात
22. सौराष्ट्र
23. कोंकण और गोवा
24. मध्य महाराष्ट्र
25. मराठवाड़ा
26. विदर्भ
27. छत्तीसगढ़
28. तटीय आंध्र प्रदेश और यनम
29. तेलंगाना
30. रायलसीमा
31. तमिलनाडु, पुडुचेरी और कराईकल
32. तटीय कर्नाटक
33. आंतरिक उत्तरी कर्नाटक
34. आंतरिक दक्षिणी कर्नाटक
35. केरल और माहे
36. लक्षद्वीप



1. Andaman & Nicobar Islands
2. Arunachal Pradesh
3. Assam & Meghalaya
4. Nagaland, Manipur, Mizoram & Tripura
5. Sub-Himalayan West Bengal & Sikkim
6. Gangetic West Bengal
7. Odisha
8. Jharkhand
9. Bihar
10. East Uttar Pradesh
11. West Uttar Pradesh
12. Uttarakhand
13. Haryana, Chandigarh & Delhi
14. Punjab
15. Himachal Pradesh
16. Jammu & Kashmir and Ladakh
17. West Rajasthan
18. East Rajasthan
19. West Madhya Pradesh
20. East Madhya Pradesh
21. Gujarat
22. Saurashtra
23. Konkan & Goa
24. Madhya Maharashtra
25. Marathwada
26. Vidarbha
27. Chhattisgarh
28. Coastal Andhra Pradesh & Yanam
29. Telangana
30. Rayalaseema
31. Tamilnadu, Puducherry & Karaikal
32. Coastal Karnataka
33. North Interior Karnataka
34. South Interior Karnataka
35. Kerala & Mahe
36. Lakshadweep

SPATIAL DISTRIBUTION (% of Stations reporting)

% Stations	Category	% Stations	Category
76-100	Widespread (WS/Most Places)	26-50	Scattered (SCT/A Few Places)
51-75	Fairly Widespread (FWS/Many Places)	1-25	Isolated (ISOL)

- | | | |
|----------------------|----------------------|--------------|
| Fog | Heavy Snow | Cold Wave |
| Heavy Rain | Dust Storm | Cold Day |
| Very Heavy Rain | Heat Wave | Ground Frost |
| Extremely Heavy Rain | Warm Night | |
| Thunder & Lightning | Hot Day | |
| Hailstorm | Hot & Humid | |
| Dust Raising Winds | Strong Surface Winds | |

COLOUR CODED WARNING

- No Warning (No Action)
- Watch (Be Aware)
- Alert (Be Prepared To Take Action)
- Warning (Take Action)

Probabilistic Forecast

Terms	Probability of Occurrence (%)
Unlikely	< 25
Likely	25 - 50
Very Likely	50 - 75
Most Likely	> 75

* Red colour warning does not mean "Red Alert". Red colour warning means "Take Action".
Forecast and Warning for any day is valid from 0830 hours IST of day till 0830 hours IST of next day.
For more details, kindly visit <https://mausam.imd.gov.in> or contact: 011-2434-4599
(Service to the Nation since 1875)

DEFINITION/CRITERIA

Rain/ Snow *	Heavy: 64.5 to 115.5 mm/cm * Very Heavy: 115.6 to 204.4 mm/cm* Extremely Heavy: > 204.4 mm/cm *
Heat Wave	When maximum temperature of a station reaches $\geq 40^{\circ}\text{C}$ for plains and $\geq 30^{\circ}\text{C}$ for hilly regions (a) Based on Departure from normal Heat Wave: Maximum Temperature Departure from normal 4.5°C to 6.4°C . Severe Heat Wave: Maximum Temperature Departure from normal $\geq 6.5^{\circ}\text{C}$ (b). Based on Actual maximum temperature Heat Wave: When actual maximum temperature $\geq 45^{\circ}\text{C}$. Severe Heat Wave: When actual maximum temperature $\geq 47^{\circ}\text{C}$ (c). Criteria for heat wave for coastal stations When maximum temperature departure is $>4.5^{\circ}\text{C}$ from normal. Heat Wave may be described provided maximum temperature $\geq 37^{\circ}\text{C}$
Warm Night	When maximum temperature remains 40°C Warm Night: When minimum temperature departure 4.5°C to 6.4°C . Severe Warm Night: When minimum temperature departure $>6.4^{\circ}\text{C}$.
Cold Wave	When minimum temperature of a station $\leq 10^{\circ}\text{C}$ for plains and $\leq 0^{\circ}\text{C}$ for hilly regions. (a). Based on departure Cold Wave: Minimum Temperature Departure from normal -4.5°C to -6.4°C . Severe Cold Wave: Minimum Temperature Departure from normal $\leq -6.5^{\circ}\text{C}$ (b) Based on actual Minimum Temperature (for Plains only) Cold Wave : When Minimum Temperature is $\leq 4.0^{\circ}\text{C}$ Severe Cold Wave: When Minimum Temperature is $\leq 2.0^{\circ}\text{C}$ (c) For Coastal Stations When Minimum Temperature departure is $\leq -4.5^{\circ}\text{C}$ & actual Minimum Temperature is $\leq 15^{\circ}\text{C}$
Cold Day	When minimum temperature of a station $\leq 10^{\circ}\text{C}$ for plains and $\leq 0^{\circ}\text{C}$ for hilly regions Based on departure Cold Day: Maximum Temperature Departure from normal -4.5°C to -6.4°C . Severe Cold Day: Maximum Temperature Departure from normal $\leq -6.5^{\circ}\text{C}$
Fog	Phenomenon of small droplets suspended in air and the horizontal visibility $< 1\text{km}$ Moderate Fog: When the visibility between 500-200 metres Dense Fog: when the visibility between 50- 200 metres Very Dense Fog: when the visibility < 50 metres
Thunderstorm	Sudden electrical discharges manifested by a flash of light (Lightning) and a sharp rumbling sound (thunder)
Dust/Sand Storm	An ensemble of particles of dust or sand energetically lifted to great heights by a strong and turbulent wind.
Frost	Ice deposits on ground Air temperature $\leq 4^{\circ}\text{C}$ (over Plains)
Squall	A strong wind that rises suddenly, lasts for atleast 1 minute. Moderate: Wind speed 52-61 kmph Severe: Wind speed 62-67 kmph Very Severe: Wind speed >67 kmph
Sea State	Effect of various waves in the sea over specific area Rough to very rough: Wind speed 41-62 kmph (22-33 knots) & Wave height 2.5-6 metre High to very high: Wind speed 63-117 kmph (34-63 knots) & Wave height 6-14 metre Phenomenal: Wind speed >117 kmph (>63 knots) & Wave height >14 metre
Cyclone	Cyclonic Storm: Wind speed 62-87 kmph (34-47 knots) Severe Cyclonic Storm: Wind speed 88-117 kmph (48-63 knots) Very Severe Cyclonic Storm: Wind speed 118-165 kmph (64 - 89 knots) Extremely Severe Cyclonic Storm: Wind speed 166-220 kmph (90 -119 knots) Super Cyclone Storm: Wind speed >220 kmph (>119 knots)

* Red colour warning does not mean "Red Alert", Red colour warning means "Take Action".
 Forecast and Warning for any day is valid from 0830 hours IST of day till 0830 hours IST of next day.
 For more details, kindly visit <https://mausam.imd.gov.in> or contact: 011-2434-4599
 (Service to the Nation since 1875)