



Government of India  
Ministry of Earth Sciences  
India Meteorological Department



Press Release  
Date: 04<sup>th</sup> June 2026  
Time of Issue: 1330 hours IST

**Subject: (i) Southwest monsoon has set in over Kerala today, 4<sup>th</sup> June 2026.**

**ii) Isolated heavy to very heavy rainfall (7-20cm) very likely over Kerala & Karnataka and isolated heavy rainfall over Tamil Nadu and during next 7 days. Heavy to very heavy rainfall is likely to continue over northeast India during next 5-6 days.**

**(iii) Moderate to Severe Thunderstorm activity with wind speed upto 50-60 kmph is likely over many parts of Northwest, Central & East India and south Peninsular India during next 2-3 days of the week.**

**Advance of Southwest Monsoon 2026 (Annexure I):**

- ❖ **The Southwest Monsoon** has further advanced into remaining parts of Southwest & Southeast Arabian Sea, some parts of westcentral & eastcentral Arabian Sea, entire Lakshadweep islands, Kerala & Mahe, some parts of Karnataka, Tamil Nadu, remaining parts of Comorin area, southeast Bay of Bengal and some more parts of southwest, westcentral, eastcentral and northeast Bay of Bengal today the 4th June, 2026.
- ❖ **The Northern Limit of Monsoon** passes through 14°N/60°E, 13.5°N/65°E, 13°N/70°E, Mangalore, Uthagamandalam, Kodaikanal, Thoothukudi, 8.8°N/79°E, 11°N/83°E, 14.5°N/87°E, 17.5°N/90°E, 20°N/93°E and 22°N/95°E as on 4th June 2026.
- ❖ **Conditions are favourable** for further advance of southwest monsoon into some more parts of central Arabian Sea, entire Goa, some parts of Maharashtra and Andhra Pradesh, some more parts of Karnataka, remaining parts of Tamil Nadu, Southwest Bay of Bengal, some more parts of Westcentral, Eastcentral and Northeast Bay of Bengal, some parts of Northeastern state during next 2-3 days.

**Realised weather during past 24 hours ending at 0830 hours IST of today, the 04<sup>th</sup> June, 2026:**

- ❖ **Very heavy rainfall (12-20 cm)** has been recorded at isolated places over Arunachal Pradesh.
- ❖ **Heavy rainfall (7-11 cm)** has been recorded at isolated places over Assam & Meghalaya, Andaman & Nicobar Islands, West Bengal & Sikkim, Odisha, West Madhya Pradesh, Tamil Nadu, Rayalaseema, Kerala & Mahe.
- ❖ **Thunderstorm accompanied with Squally/Gusty winds with speed reaching 60-80 kmph** prevailed at isolated places over West Madhya Pradesh, Rajasthan and Telangana; **with speed reaching 40-60 kmph** at isolated places over Konkan, Marathawada, Uttarakhand, Vidarbha, Madhya Maharashtra, Gujarat Region, Saurashtra & Kutch, Jharkhand, Andaman & Nicobar Islands, Assam & Meghalaya, Odisha, East Madhya Pradesh, Coastal Andhra Pradesh.
- ❖ **Hailstorm** occurred at isolated places over West Madhya Pradesh and Madhya Maharashtra.
- ❖ **Duststorm** occurred at isolated places over Rajasthan.

**Temperature Conditions during past 24 hours till 0830 hours IST of today:**

- ❖ **Day/Maximum Temperatures (as on 03-06-2026):** Yesterday, Maximum temperatures were in the range of 38-44°C over some parts of Central & adjoining East India, North Peninsular India, Southwest Rajasthan, Saurashtra & Kutch and Interior Maharashtra and below 38°C elsewhere in the country. **The highest maximum temperature of 44.0°C was reported at Brahmपुरi (Maharashtra).**
- ❖ **Day/Maximum Temperature Departures (as on 03-06-2026):** Yesterday, Maximum temperatures were **above normal (1.6°C to 3.0°C)** over Jammu-Kashmir, East Uttar Pradesh, Bihar, Konkan, Assam & Meghalaya, Gangetic West Bengal, Odisha, Coastal Andhra Pradesh & Yanam, Tamil Nadu, Puducherry & Karaikal and below normal or near normal over rest parts of the country.
- ❖ **Night Temperatures/Minimum temperatures (as on 04-06-2026)** were **appreciably above normal (3.1°C to 5.0°C)** over Bihar, Saurashtra & Kutch; **above normal (1.6°C to 3.0°C)** over Jammu-Kashmir, Himachal Pradesh, north Punjab, Delhi, Uttar Pradesh, Rajasthan, Gujarat Region, West Bengal, Assam, Vidarbha, Chhattisgarh, Tamil Nadu, Puducherry & Karaikal and below normal or near normal over rest parts of the country.

### Weather Systems, Forecast and Warnings (Annexure II & III):

- ❖ A **Western Disturbance** as an upper air cyclonic circulation lies over North Pakistan & neighbourhood between lower and middle tropospheric levels above mean sea level.
- ❖ An **induced upper air cyclonic circulation** lies over Central Pakistan & neighbourhood in lower tropospheric level.
- ❖ A **trough** runs from upper air cyclonic circulation over Central Pakistan & neighbourhood to Northeast Arabian Sea in lower tropospheric level.
- ❖ An **upper air cyclonic circulation** lies over north Haryana & neighbourhood between lower and middle tropospheric levels.
- ❖ An **upper air cyclonic circulation** lies over central Uttar Pradesh extending in lower tropospheric level.
- ❖ An **upper air cyclonic circulation** lies over Sub-Himalayan West Bengal and adjoining Bihar in lower tropospheric level.
- ❖ An **upper air cyclonic circulation** lies over Konkan & Goa adjoining Eastcentral Arabian sea between lower and middle tropospheric levels.
- ❖ An **upper air cyclonic circulation** lies over south Telangana & adjoining Coastal Andhra Pradesh & Yanam in lower tropospheric level.

### Under the influence of above systems, the following weather is likely:

#### Northeast India:

- ❖ **Fairly widespread to widespread** light to moderate rainfall with **thunderstorm, moderate lightning & gusty winds (speed reaching 40-50 kmph)** likely over Assam & Meghalaya during 6th-7th June; Nagaland, Manipur, Mizoram & Tripura during 5th-7th June, with **gusty winds (speed reaching 30-40 kmph)** likely over Assam & Meghalaya during 4th-5th June.
- ❖ Isolated **heavy rainfall** likely over Arunachal Pradesh on 5th June and on 10th June; Assam & Meghalaya during 4th-5th June and on 10th June; Nagaland, Manipur, Mizoram & Tripura during 5th-10th June with isolated **very heavy rainfall** also likely over Arunachal Pradesh on 4th June and during 6th-9th June; Assam & Meghalaya during 6th-9th June.

#### South Peninsular India:

- ❖ **Fairly widespread to widespread** light to moderate rainfall with **thunderstorm, lightning & gusty winds (speed reaching 50-60 kmph)** likely over Telangana on 4th June, with **gusty winds (speed reaching 40-50 kmph)** likely over Coastal Andhra Pradesh & Yanam, Coastal Karnataka, North Interior Karnataka, Rayalaseema and Tamil Nadu, Puducherry & Karaikal during 4th-8th June; Kerala & Mahe and Lakshadweep during 4th-5th June; Telangana during 5th-8th June, with **gusty winds (speed reaching 30-40 kmph)** likely over South Interior Karnataka during 4th-5th June.
- ❖ Isolated **heavy rainfall** likely over Tamil Nadu, Puducherry & Karaikal on 4th June and during 8th-10th June; Lakshadweep during 4th-6th June; North Interior Karnataka on 4th June and during 6th-10th June; South Interior Karnataka during 4th-10th June; Coastal Andhra Pradesh & Yanam during 4th-5th June and during 9th-10th June; Rayalaseema during 4th-5th June; Telangana during 5th-8th June with isolated **very heavy rainfall** also likely over Tamil Nadu, Puducherry & Karaikal during 5th-7th June; Coastal Karnataka and Kerala & Mahe during 4th-10th June; North Interior Karnataka on 5th June.

#### East India:

- ❖ **Isolated to scattered** light to moderate rainfall with **thunderstorm, lightning & gusty winds (speed reaching 50-60 kmph)** likely over Andaman & Nicobar Islands on 4th June; Odisha during 4th-5th June, with **gusty winds (speed reaching 40-50 kmph)** likely over Andaman & Nicobar Islands during 5th-8th June; Gangetic West

Bengal and Sub-Himalayan West Bengal & Sikkim during 4th-8th June; Jharkhand during 4th-7th June; Bihar on 5th June and during 7th-10th June; Odisha during 6th-10th June.

- ❖ Isolated **heavy rainfall** likely over Andaman & Nicobar Islands during 4th-5th June; Sub-Himalayan West Bengal & Sikkim during 4th-10th June.

#### Northwest India:

- ❖ **Fairly widespread to widespread** light to moderate rainfall with **thunderstorm, lightning & gusty winds (speed reaching 50-60 kmph)** likely over Jammu-Kashmir-Ladakh-Gilgit-Baltistan-Muzaffarabad during 4th-6th June, with **gusty winds (speed reaching 40-50 kmph)** likely over Himachal Pradesh during 4th-5th June; Uttarakhand during 4th-6th June, with **gusty winds (speed reaching 30-40 kmph)** likely over Himachal Pradesh on 6th June.
- ❖ Isolated to scattered light to moderate rainfall with **thunderstorm, lightning & gusty winds (speed reaching 50-60 kmph)** likely over East Rajasthan, Haryana Chandigarh & Delhi, Punjab and West Uttar Pradesh during 4th-5th June; East Uttar Pradesh on 5th June; West Rajasthan on 4th June, with **gusty winds (speed reaching 40-50 kmph)** likely over East Rajasthan, Haryana Chandigarh & Delhi and Punjab on 6th June; East Uttar Pradesh on 4th June and on 6th June; West Rajasthan on 5th June, with **gusty winds (speed reaching 30-40 kmph)** likely over West Rajasthan on 6th June.
- ❖ Isolated **heavy rainfall** likely over Uttarakhand during 4th-5th June.
- ❖ Isolated **Hailstorm** activity likely over Himachal Pradesh, Jammu-Kashmir-Ladakh-Gilgit-Baltistan-Muzaffarabad and Uttarakhand during 4th-5th June; Rajasthan on 4th June.

#### Central India:

- ❖ **Isolated to scattered** light to moderate rainfall with **thunderstorm, lightning & gusty winds (speed reaching 50-60 kmph)** likely over East Madhya Pradesh and West Madhya Pradesh during 4th-5th June; Vidarbha on 4th June; Chhattisgarh during 4th-6th June, with **gusty winds (speed reaching 40-50 kmph)** likely over West Madhya Pradesh during 6th-8th June; Vidarbha during 5th-8th June; Chhattisgarh during 7th-8th June.
- ❖ **Thundersquall** (wind speed reaching 50-60 kmph gusting to 70 kmph) likely over East Madhya Pradesh and West Madhya Pradesh during 4th-5th June; Vidarbha on 4th June; Chhattisgarh during 4th-6th June.
- ❖ Isolated **Hailstorm** activity likely over East Madhya Pradesh and West Madhya Pradesh on 4th June.

#### West India:

- ❖ **Isolated to scattered** light to moderate rainfall with **thunderstorm, lightning & gusty winds (speed reaching 40-50 kmph)** likely over Konkan & Goa and Marathawada during 4th-7th June; Madhya Maharashtra during 4th-8th June; Gujarat Region and Saurashtra & Kutch during 4th-5th June.
- ❖ Isolated **heavy rainfall** likely over Konkan & Goa during 4th-10th June; Madhya Maharashtra on 5th June and during 7th-10th June.

#### Forecast of maximum/day temperatures:

- ❖ Gradual rise by 3-5°C in maximum temperatures likely over many parts of Northwest India till 03<sup>rd</sup> June; gradual fall by 2-4°C during 04<sup>th</sup>-06<sup>th</sup> June and gradual rise by 3-5°C during 07<sup>th</sup>-09<sup>th</sup> June.
- ❖ No significant change in maximum temperatures likely over East India till 10<sup>th</sup> June except Bihar where rise in maximum temperature by 2-3°C till 06<sup>th</sup> June.
- ❖ No significant change in maximum temperatures likely over the rest parts of country till 10<sup>th</sup> June 2026.

#### Heat Wave, Hot & Humid weather conditions warning:

- ❖ **Heat wave** conditions very likely in isolated pockets over Bihar during 6th-8th June; East Uttar Pradesh during 7th-10th June; West Uttar Pradesh during 8th-10th June.
- ❖ **Hot and humid** weather conditions likely to prevail over Odisha during 4th-8th June; Coastal Andhra Pradesh & Yanam, Nagaland, Manipur, Mizoram & Tripura and Tamil Nadu, Puducherry & Karaikal during 4th-5th June.

#### Fisherman Warning:

Fishermen are advised not to venture into the following areas during 04<sup>th</sup> June to 09<sup>th</sup> June, 2026:

- ❖ **Bay of Bengal:**  
Over Gulf of Mannar, Comorin & Maldives area, Sri Lanka coasts, off north Tamil Nadu coasts, south & adjoining central Bay of Bengal and over Andaman Sea during 04<sup>th</sup> June to 09<sup>th</sup> June.

❖ **Arabian Sea:**

Along and off Somalia coasts adjoining southwest Arabian sea, along and off south Maharashtra, Goa coasts, Kerala, Karnataka, Lakshadweep adjoining Maldives and adjoining sea areas during 04<sup>th</sup> to 09<sup>th</sup> June.

**Weather conditions and forecast over Delhi/NCR during 04<sup>th</sup> June -07<sup>th</sup> June, 2026 (Annexure IV)**

**For more details, kindly refer National Weather Bulletin:**

[https://mausam.imd.gov.in/responsive/all\\_india\\_forecast\\_bulletin.php](https://mausam.imd.gov.in/responsive/all_india_forecast_bulletin.php)

**For District wise warnings refer:** <https://mausam.imd.gov.in/responsive/districtWiseWarningGIS.php>

**For Fishermen warning refer** <https://rsmcnewdelhi.imd.gov.in/fishermenwarning.php>

**Significant rainfall recorded (in cm) (from 0830 hours IST of yesterday to 0830 hours IST of today):**

- ❖ **Arunachal Pradesh:** Basar 12
- ❖ **Assam & Meghalaya:** Badatighat 10
- ❖ **Andaman & Nicobar Islands:** Port Blair (dist South Andaman) 11;
- ❖ **Sub-Himalayan West Bengal & Sikkim:** Chepan (dist Alipurduar) 10, Ghatia T.e. (dist Jalpaiguri) 10, Hilla T.e. (dist Jalpaiguri) 8, Tra Nagrakata (dist Jalpaiguri) 8, Barobhisha (dist Alipurduar) 8, Alipurduar (pto) (dist Alipurduar) 8, Chengmari/diana (dist Jalpaiguri) 8, Gangtok (dist Gangtok) 7, Kurti T.e. (dist Jalpaiguri) 7, Diana Tea Estate (dist Jalpaiguri) 7;
- ❖ **Tamil Nadu:** Nalumukku (dist Tirunelveli) 9, Oothu (dist Tirunelveli) 8;
- ❖ **Kerala & Mahe:** Palluruthy (dist Ernakulam) 9, Mattanchery (dist Ernakulam) 8, Kochi I.a.f. (dist Ernakulam) 8, Cherthala (dist Alapuzha) 8, Vaikom (dist Kottayam) 7, Kottayam (dist Kottayam) 7;
- ❖ **Royalaseema:** Nandikotkur (dist Nandyal) 7;
- ❖ **West Madhya Pradesh:** Gairatgang (dist Raisen) 7;
- ❖ **Gangetic West Bengal:** Midnapore (dist West Midnapore) 7;

**Gusty winds (in >= 40 kmph) (from 0830 hours IST of yesterday to 0830 hours IST of today):**

- ❖ **West Rajasthan:** Nagaur 80, Bikaner 60;
- ❖ **East Rajasthan:** Sikar 76, Dausa 46, Ajmer 43, Jaipur 46;
- ❖ **West Madhya Pradesh:** Sehore 70;
- ❖ **Telangana:** Ghatkesar(Ranga\_Reddy) 70, Kaveri\_Siddipet(Siddipet) 61, Prakasam\_Jammikunta(Karimnagar) 46;
- ❖ **East Madhya Pradesh:** Sagar 56;
- ❖ **Gujarat Region:** Lunawada 54;
- ❖ **Odisha:** Pitapalli 52;
- ❖ **Assam & Meghalaya:** College\_Of\_Horticulture\_Farming\_System\_Research 52;
- ❖ **Andaman & Nicobar Islands:** Sri Vijayapuram 50;
- ❖ **Jharkhand:** Sindega 50;
- ❖ **Saurashtra & Kutch:** Targdia(Rajkot) 50;
- ❖ **Madhya Maharashtra:** Jalgaon 50, Kalwan (Nashik) 46, Shahada (Nandurbar) 44;
- ❖ **Vidarbha:** Yavatmal 48;
- ❖ **Coastal Andhra Pradesh:** Chintapalli 48;
- ❖ **Uttarakhand:** Matella 46, Chamoli 41, Jeolikot 33, Kapkote 33, Pantnagar 30, Ranichauri 30;
- ❖ **Marathawada:** Hingoli 44, Latur 43, Ambejogai (Beed) 31;
- ❖ **Konkan:** Devgad (Sindhudurg) 43, Karjat (Raigad) 43;

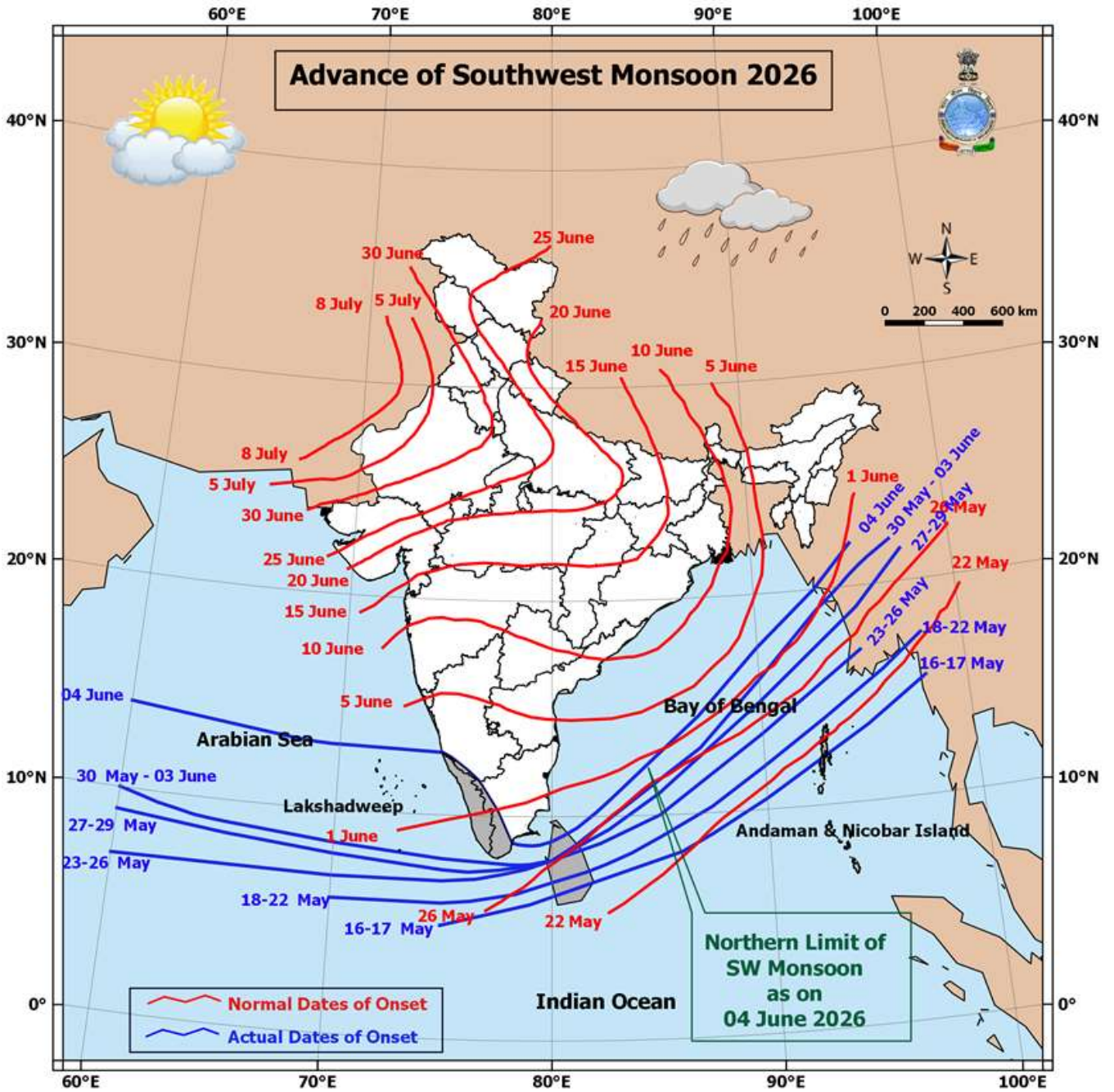
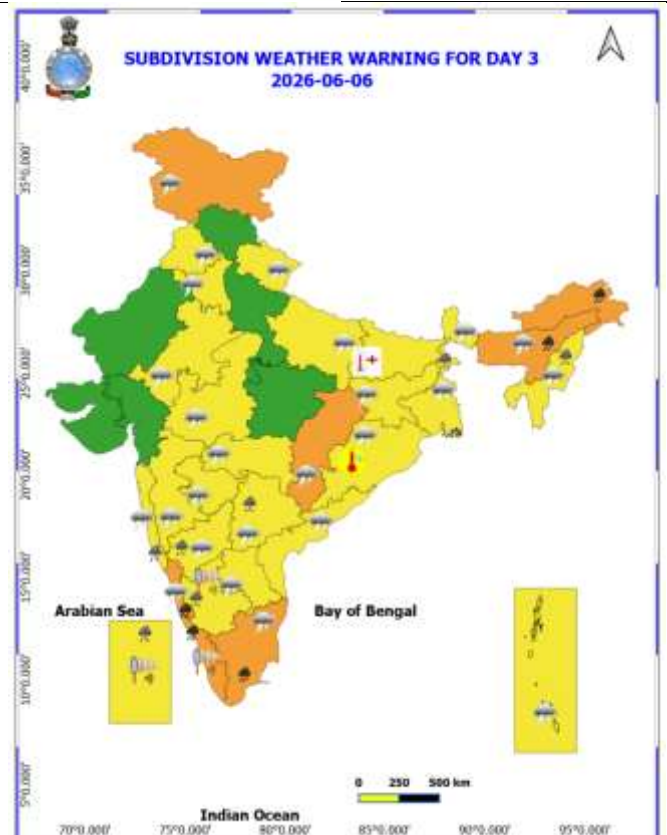
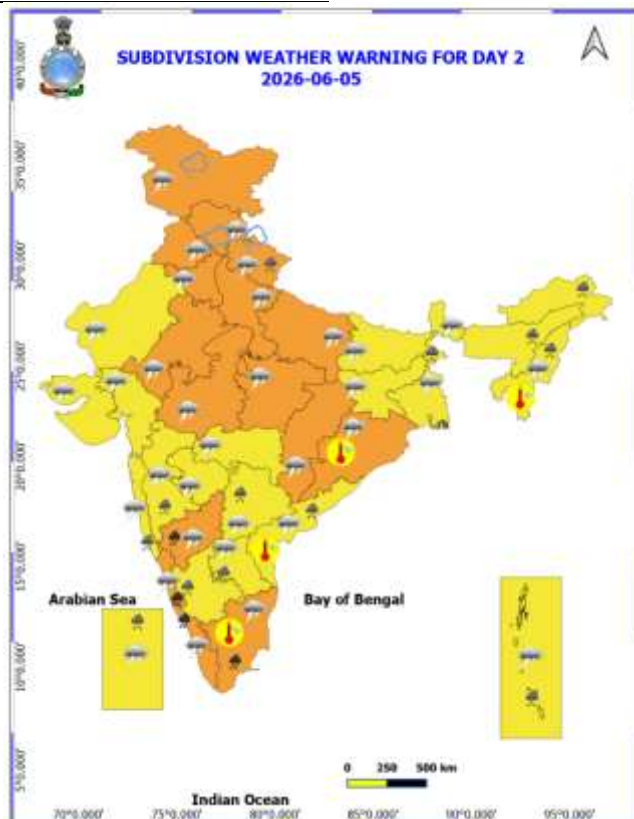
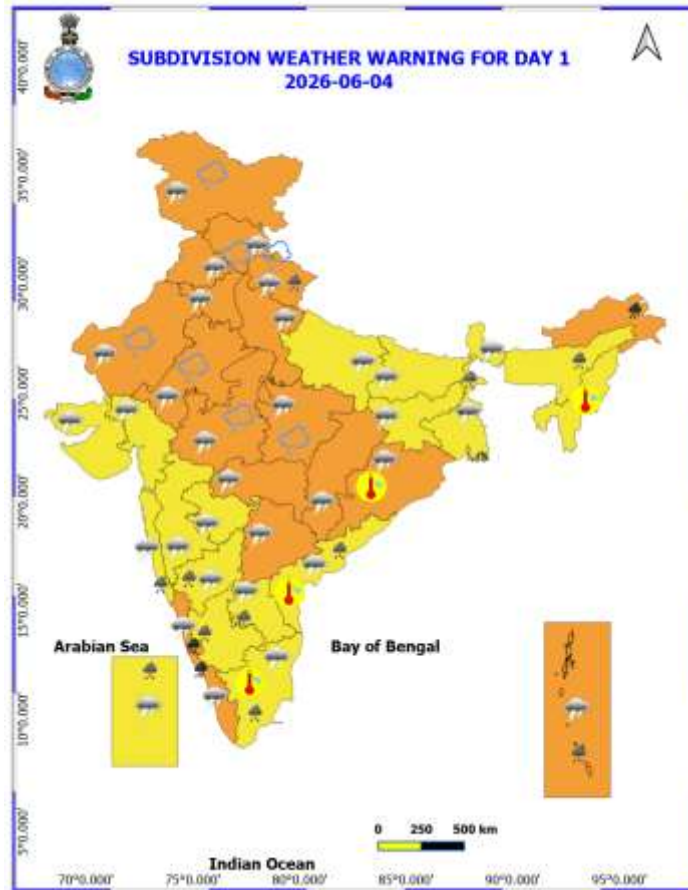
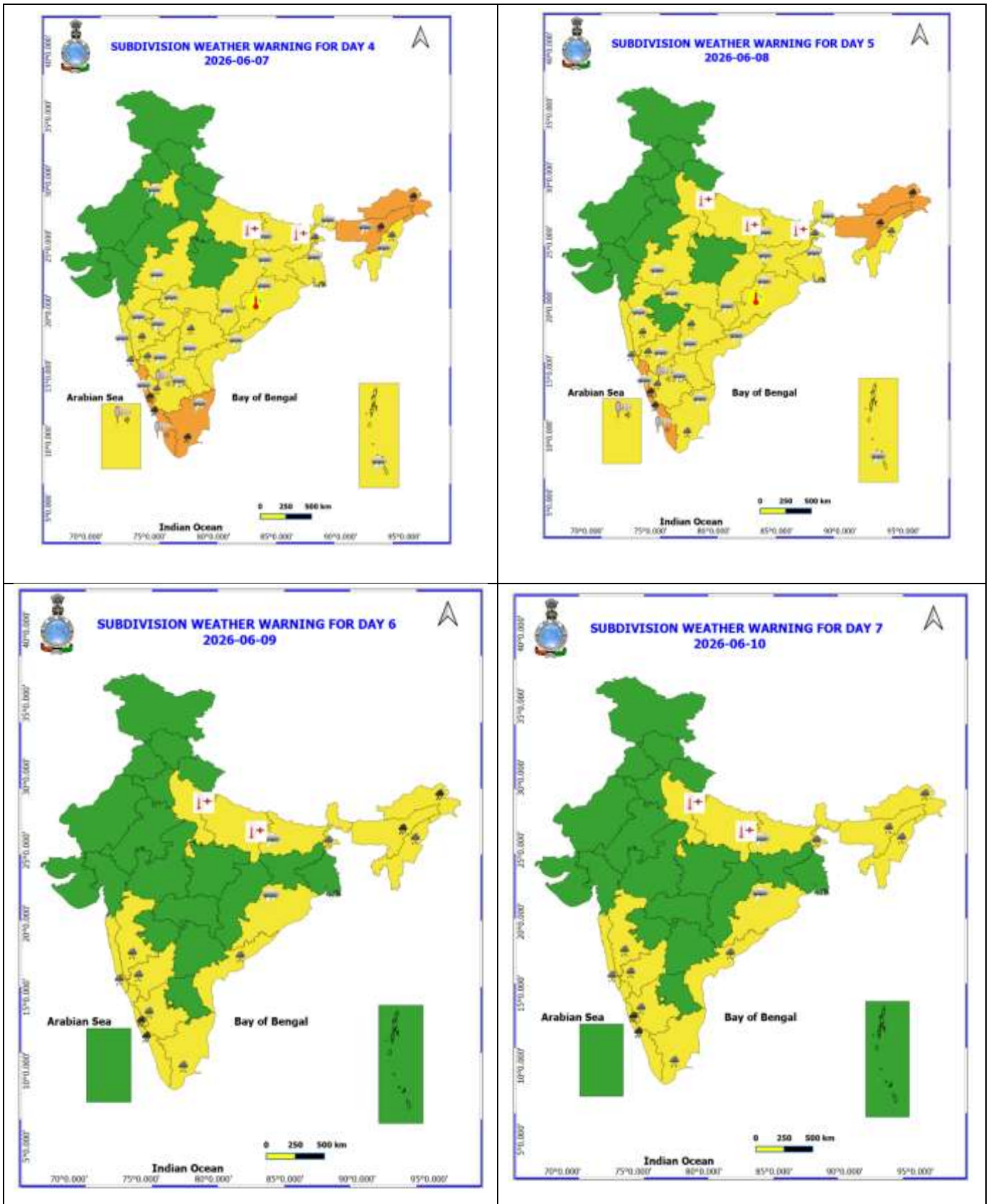


Table-1								
7 Days Rainfall Forecast								
S.No.	Subdivision	4- Jun	5- Jun	6- Jun	7- Jun	8- Jun	9- Jun	10- Jun
		Day 1	Day 2	Day 3	Day 4	Day 5	Day 6	Day 7
1	ANDAMAN & NICOBAR ISLANDS	WS	WS	WS	WS	WS	WS	WS
2	ARUNACHAL PRADESH	FWS	FWS	FWS	WS	WS	WS	WS
3	ASSAM & MEHGHALAYA	FWS	FWS	WS	WS	WS	WS	WS
4	NAGALAND, MANIPUR, MIZORAM AND TRIPURA	SCT	SCT	FWS	FWS	WS	WS	WS
5	SUB HIMALAYAN WEST BENGAL & SIKKIM	FWS	WS	FWS	FWS	FWS	WS	WS
6	GANGETIC WEST BENGAL	SCT	FWS	SCT	SCT	SCT	ISOL	ISOL
7	ODISHA	ISOL	SCT	SCT	SCT	ISOL	ISOL	ISOL
8	JHARKHAND	ISOL	ISOL	ISOL	ISOL	ISOL	DRY	ISOL
9	BIHAR	DRY	ISOL	ISOL	ISOL	ISOL	SCT	ISOL
10	EAST UTTAR PRADESH	ISOL	ISOL	ISOL	DRY	DRY	DRY	DRY
11	WEST UTTAR PRADESH	ISOL	ISOL	ISOL	DRY	DRY	DRY	DRY
12	UTTARAKHAND	FWS	FWS	SCT	ISOL	ISOL	ISOL	ISOL
13	HARYANA, CHANDIGARH & DELHI	SCT	SCT	ISOL	ISOL	DRY	DRY	ISOL
14	PUNJAB	SCT	SCT	ISOL	ISOL	DRY	DRY	ISOL
15	HIMACHAL PRADESH	SCT	FWS	ISOL	ISOL	ISOL	ISOL	ISOL
16	JAMMU AND KASHMIR AND LADAKH	WS	FWS	FWS	ISOL	ISOL	ISOL	ISOL
17	WEST RAJASTHAN	ISOL	ISOL	ISOL	DRY	DRY	DRY	DRY
18	EAST RAJASTHAN	SCT	ISOL	ISOL	ISOL	DRY	DRY	ISOL
19	WEST MADHYA PRADESH	SCT	ISOL	ISOL	ISOL	ISOL	ISOL	ISOL
20	EAST MADHYA PRADESH	ISOL	ISOL	ISOL	ISOL	ISOL	ISOL	ISOL
21	GUJRAT REGION	ISOL	ISOL	ISOL	ISOL	ISOL	ISOL	ISOL
22	SAURASHTRA & KUTCH	ISOL	ISOL	ISOL	ISOL	ISOL	ISOL	ISOL
23	KONKAN & GOA	ISOL	ISOL	ISOL	SCT	SCT	SCT	SCT
24	MADHYA MAHARASHTRA	ISOL	ISOL	ISOL	ISOL	ISOL	ISOL	ISOL
25	MARATHWADA	ISOL	ISOL	ISOL	ISOL	ISOL	ISOL	ISOL
26	VIDARBHA	ISOL	SCT	ISOL	ISOL	ISOL	ISOL	ISOL
27	CHHATTISGARH	ISOL	ISOL	ISOL	ISOL	ISOL	ISOL	ISOL
28	COASTAL ANDHRA PRADESH	SCT	SCT	ISOL	ISOL	ISOL	SCT	SCT
29	TELANGANA	FWS	FWS	FWS	FWS	FWS	SCT	SCT
30	RAYALASEEMA	SCT	SCT	SCT	SCT	SCT	SCT	SCT
31	TAMILNADU & PUDUCHERRY	SCT	SCT	ISOL	ISOL	ISOL	ISOL	ISOL
32	COSTAL KARNATAKA	WS	WS	WS	WS	WS	WS	WS
33	NORTH INTERIOR KARNATAKA	FWS	WS	FWS	SCT	SCT	SCT	SCT
34	SOUTH INTERIOR KARNATAKA	FWS	FWS	FWS	FWS	SCT	SCT	SCT
35	KERALA AND MAHE	WS	WS	WS	WS	WS	WS	WS
36	LAKSHADWEEP	WS	WS	WS	WS	WS	WS	WS

- As the lead period increases forecast accuracy decrease.





- Action may be taken based on ORANGE AND REDCOLOUR warnings.
- Vulnerable regions likely urban and hilly areas action may be initiated for heavy rainfall warning.
- As the lead period increases forecast accuracy decreases.

Detailed district-wise Multi-Hazard weather warning for next five days available at <https://mausam.imd.gov.in/responsive/districtWiseWarningGIS.php>

## Weather forecast over Delhi/NCR during 04<sup>th</sup> June to 07<sup>th</sup> June 2026

### Past Weather:

There has been rise in maximum temperatures up to 2-3°C and rise in minimum temperatures up to 2-3°C during past 24 hours over Delhi. The maximum temperatures were in the range of 39-40°C and the minimum temperatures are in the range 27-30°C, respectively during past 24 hours over Delhi. The minimum temperatures are above normal (1.6°C to 3.0°C) at a few places and normal (-1.5°C to 1.5°C) over remaining parts of Delhi. The maximum temperatures were normal (-1.5°C to 1.5°C) at most places over Delhi. Partly cloudy sky with wind speed 15 kmph over Delhi during past 24 hours. Partly cloudy sky with surface wind speeds up to 10 kmph likely to prevailed from southeast direction over the region in the forenoon today.

### Weather Forecast:

**04.06.2026:** Partly cloudy sky becoming generally cloudy sky towards afternoon. A spell of light rain accompanied with thunderstorm/lightning/dust storm and strong wind speed reaching 40-50 kmph gusting to 60 kmph during afternoon to evening. Another spell of very light to light rain accompanied with thunderstorm/lightning and strong wind speed reaching 40-50 kmph gusting to 60 kmph during night. The maximum temperatures over Delhi are likely to be in the range of 40°C to 42°C. The maximum temperatures will be above normal (1.6°C to 3.0°C) at most places over Delhi. The predominant surface wind is likely to be from the southwest direction with wind speed reaching up to 15 kmph during the afternoon hours. The surface wind speed will increase becoming up to 20 kmph from the southwest direction during evening and night.

**05.06.2026:** Generally cloudy sky. A spell of light rain accompanied with thunderstorm/lightning and strong wind speed reaching 40-50 kmph gusting to 60 kmph during morning to forenoon. Another spell of very light rain accompanied with thunderstorm/lightning and strong wind speed reaching 40-50 kmph gusting to 60 kmph during evening to night. The maximum and minimum temperatures over Delhi are likely to be in the range of 38°C to 40°C and 25°C to 27°C, respectively. The minimum temperature will be near normal (-1.5°C to 1.5°C) at most places, and maximum temperatures will be normal (-1.5°C to 1.5°C) at most places over Delhi. The predominant surface wind is likely to be from southwest direction with surface wind speed reaching up to 15 kmph during the morning hours. The surface wind speed will increase becoming up to 18 kmph from northwest direction during the afternoon. The surface wind speed will decrease becoming up to 10 kmph from the northeast direction during evening and night.

**06.06.2026:** Partly cloudy sky. A spell of very light rain/light rain accompanied with thunderstorm/lightning and strong wind speed reaching 40-50 kmph gusting to 60 kmph during afternoon to evening. The maximum and minimum temperatures over Delhi are likely to be in the range of 38°C to 40°C and 25°C to 27°C, respectively. The minimum temperature will be near normal (-1.5°C to 1.5°C) at many places, and maximum temperature will be near normal (-1.5°C to 1.5°C) at many places over Delhi. The predominant surface wind is likely to be from the southwest direction with wind reaching up to 10 kmph during the morning hours. The surface wind speed will increase becoming up to 20 kmph from northwest direction during the afternoon. The surface wind speed will increase becoming up to 25 kmph from northwest direction during the evening and night.

**07.06.2026:** Mainly clear sky. The maximum and minimum temperatures over Delhi are likely to be in the range of 39°C to 41°C and 26°C to 28°C, respectively. The minimum temperature will be near normal (-1.5°C to 1.5°C) at many places, and the maximum temperature will be normal (-1.5°C to 1.5°C) at many places over Delhi. The predominant surface wind is likely to be from the northwest direction with wind reaching up to 15 kmph during the morning hours. The surface wind speed will increase becoming up to 25 kmph from west direction during the afternoon. The surface wind speed will decrease becoming up to 20 kmph from west direction during the evening and night.

### Impact expected and Action Suggested due to thunderstorm with lightning/gusty winds:

Thunderstorms accompanied with lightning and gusty winds (40-50 kmph reaching up to 60 kmph) with dust-raising surface winds are likely to occur.

Expected Impacts: Breaking of tree branches and uprooting of large trees, falling of dead tree limbs, Damage to standing crops, Minor to major damage to power and communication lines due to falling branches, Partial damage to vulnerable structures due to strong winds, Loose objects may get blown away

Advisory for Public Safety: Keep a close watch on weather updates and worsening conditions, stay indoors and avoid unnecessary travel, Close windows and doors securely, take shelter in safe places and avoid open areas, do not take shelter under trees, do not lie on concrete floors or lean against concrete walls during lightning activity, unplug electrical and electronic appliances, immediately move out of water bodies, stay away from objects that conduct electricity

**Citizens are advised to remain alert and follow safety precautions to avoid any loss of life or property.**

### Impact expected and action suggested due to isolated thunderstorm with lightning, gusty/squally winds & hailstorm over

- ❖ Isolated **Hailstorm** activity likely over Himachal Pradesh, Jammu-Kashmir-Ladakh-Gilgit-Baltistan-Muzaffarabad and Uttarakhand during 4th-5th June; Rajasthan on 4th June.

### Impact expected:

- Breaking of tree branches, uprooting of large avenue trees. Large dead limbs blown from trees. Damage to Standing crops.
- Minor to Major damage to banana and papaya trees.
- Minor to major damage to power and communication lines due to breaking of branches.
- Strong wind/hail may damage plantation, horticulture and standing crops.
- Partial damage to vulnerable structures due to strong winds.
- Minor damage to kutcha houses/walls and huts.
- Loose objects may fly.

### Action suggested:

- People are advised to keep a watch on the weather for worsening conditions and be ready to move to safer places accordingly.
- Stay indoors, close windows & doors and avoid travel if possible.
- Take safe shelters; do not take shelter under trees.
- Do not lie on concrete floors and do not lean against concrete walls.
- Unplug electrical/ electronic appliances.
- Immediately get out of water bodies.
- Keep away from all the objects that conduct electricity.

### Impact Expected & Action Suggested due to heavy/very heavy rainfall over

- ❖ Isolated **heavy rainfall** likely over Arunachal Pradesh on 5th June and on 10th June; Assam & Meghalaya during 4th-5th June and on 10th June; Nagaland, Manipur, Mizoram & Tripura during 5th-10th June with isolated **very heavy rainfall** also likely over Arunachal Pradesh on 4th June and during 6th-9th June; Assam & Meghalaya during 6th-9<sup>th</sup>, Tamil Nadu, Puducherry & Karaikal on 4th June and during 8th-10th June; Lakshadweep during 4th-6th June; North Interior Karnataka on 4th June and during 6th-10th June; South Interior Karnataka during 4th-10th June; Coastal Andhra Pradesh & Yanam during 4th-5th June and during 9th-10th June; Rayalaseema during 4th-5th June; Telangana during 5th-8th June with isolated **very heavy rainfall** also likely over Tamil Nadu, Puducherry & Karaikal during 5th-7th June; Coastal Karnataka and Kerala & Mahe during 4th-10th June; North Interior Karnataka on 5<sup>th</sup>, Andaman & Nicobar Islands during 4th-5th June; Sub-Himalayan West Bengal & Sikkim during 4th-10<sup>th</sup>, Uttarakhand during 4th-5<sup>th</sup>, likely over Konkan & Goa during 4th-10th June; Madhya Maharashtra on 5th June and during 7th-10th June.

### Impact Expected

- Localized Flooding of roads, water logging in low lying areas and closure of underpasses mainly in urban areas.
- Occasional reduction in visibility due to heavy rainfall.
- Disruption of traffic in major cities due to water logging in roads leading to increased travel time.
- Minor damage to kutcha roads.
- Possibilities of damage to vulnerable structure.
- Localized Landslides/Mudslides/landslips/mudslips/landsinks/mudsinks.
- Damage to horticulture and standing crops in some areas due to inundation.
- It may lead to riverine flooding in some river catchments (for riverine flooding please visit Web page of CWC)

### Action Suggested

- Check for traffic congestion on your route before leaving for your destination.
- Follow any traffic advisories that are issued in this regard.
- Avoid going to areas that face the water logging problems often.
- Avoid staying in vulnerable structure.

### Impact expected and action suggested due to Heat wave conditions:

- ❖ **Heat wave** conditions very likely in isolated pockets over Bihar during 6th-8th June; East Uttar Pradesh during 7th-10th June; West Uttar Pradesh during 8th-10th June.

## Alert Areas

- High temperature & increased likelihood of heat illness symptoms in people who are either exposed to sun for a prolonged period or doing heavy work.
- High health concern for vulnerable people e.g. infants, elderly, people with chronic diseases.
- Avoid heat exposure– keep cool. Avoid dehydration.
- Drink sufficient water- even if not thirsty.
- Use ORS, homemade drinks like lassi, torani (rice water), lemon water, buttermilk, etc. to keep yourself hydrated.

### Agromet advisories for likely impact of Hailstorms

- In **Jammu & Kashmir, Uttarakhand, Himachal Pradesh, Rajasthan and Madhya Pradesh** use hail nets or hail caps in fruit orchards and vegetable plants to protect them from mechanical damage.
- Ensure effective field drainage to prevent waterlogging. Undertake picking of matured fruits at the earliest. Keep the harvested produce in safe places.

### Agromet advisories for likely impact of Heavy Rainfall

- In **Arunachal Pradesh**, ensure proper drainage in vegetable, maize, and nursery fields. In WRC paddy, keep drainage channels open to remove excess water from nursery beds. Cover newly sown nursery beds with polythene sheets or straw mulch.
- In **Assam**, undertake harvesting of Boro rice after current spells of heavy rain and store the already harvested produce in a safe place. Cover the rice nursery beds with thin polythene sheet. Ensure proper drainage arrangements for quick removal of excess water from rice nurseries, vegetables, banana, citrus and papaya fields.
- In **Meghalaya**, harvest the mature banana fruits immediately during clear weather. Make necessary arrangements to remove excess rainwater from the maize, ginger, vegetable, banana and other orchard fields crop fields.
- In **Nagaland**, delay transplanting of brinjal in main field. For already transplanted seedlings, maintain proper drainage in and around the fields of maize, vegetables and orchard.
- In **Manipur**, ensure that ridges and bunds around rice fields are well constructed to maintain the required water level; provide adequate drainage to remove excess rain water from chilli, ginger, turmeric, banana and other crops.
- In **Mizoram**, create drainage channels surrounding the rice fields and utilize grass mulch to cover the seeds. Provide support to fruit-bearing or partially lodge plants/trees. Propping should be done to prevent maize plants from lodging.
- In **Tripura** – undertake harvesting of mature Boro rice immediately and shift the harvested produce to a safe and dry place for storage.
- In **Andaman & Nicobar Islands**, ensure proper drainage in coconut gardens and avoid water stagnation around basins.
- In **Sub Himalayan West Bengal and Sikkim**, undertake harvesting of matured rice & maize after current spells of heavy rains and keep already harvested produce in a safe place. Ensure proper drainage in rice, maize, jute and vegetables. Postpone fresh sowing of okra.
- In **Tamil Nadu**, maintain proper drainage to prevent water stagnation in cotton, rice nurseries, recently sown cumbu and vegetables,
- In **Keralam**, provide adequate drainage for banana, coconut, and other vegetables. Provide support to banana plants.
- In **Lakshadweep**, provide adequate drainage in standing crop fields to prevent waterlogging.
- In **Karnataka**, undertake harvesting of matured rice after current spells of rain, ensure proper drainage in paddy fields, arecanut and mango orchards. Provide staking to tomato plants.
- In **Andhra Pradesh** - Provide light irrigation to maintain adequate moisture in standing crops such as paddy, *rabi* maize, sorghum, chickpea, groundnut, sesame, sugarcane, vegetables, and fruit orchards.
- In **Telangana**, provide irrigation to mango orchards and vegetable crops, as required.
- In the regions expecting heavy rainfall, especially **Uttarakhand, Konkan and Goa and Madhya Maharashtra** withhold irrigation in standing crops, make necessary arrangements to remove excess rainwater from the crop fields.

### **Agromet advisories for likely impact of Thunderstorm / Gusty Winds**

- Shift the harvested produce in safer places or cover the produce with tarpaulin sheets in the fields. Tie the harvested crops securely and cover them to minimize the risk of displacement from strong surface winds.
- Provide mechanical support to horticultural crops and staking or support to vegetables and young fruit plants / fruit-bearing plants to avoid lodging due to strong winds.

### **Livestock / Poultry / Fisheries**

- Keep the animals inside the shed during hailstorms/ heavy rainfall and provide them with balanced feed.
- Store feed and fodder in a safe place to prevent spoilage.
- Construct an outlet with proper netting around the ponds to drain excess water, thereby preventing fish from escaping in the event of overflow.
- In regions with high temperatures and heat waves, provide clean, hygienic, and ample drinking water for animals, and cover the roofs of poultry sheds with grass to reduce the adverse effects.

### **Legends & abbreviations:**

- ❖ **Heavy Rain:**64.5115.5mm; **Very Heavy Rain:**115.6204.4mm; **Extremely Heavy Rain:** >204.4mm.
- ❖ **Obsy:** Observatory; Automatic Weather Station; **ARG:** Automatic Rain Gauge; **dist:** District; **NH:** National Highway; **KVK:** Krishi Vigyan Kendra; **DVC:** Damodar Valley Corporation; **PTO:** Part Time Office, **Aero:** Aerodrome, **IAF:** Indian Air Force.
- ❖ **Region wise classification of meteorological Sub-Divisions:**
  - **Northwest India:** Western Himalayan Region (Jammu-Kashmir-Ladakh-Gilgit-Baltistan-Muzaffarabad, Himachal Pradesh and Uttarakhand); Punjab, Haryana Chandigarh & Delhi; West Uttar Pradesh, East Uttar Pradesh, West Rajasthan and East Rajasthan.
  - **Central India:** West Madhya Pradesh, East Madhya Pradesh, Vidarbha and Chhattisgarh.
  - **East India:** Bihar, Jharkhand, Sub-Himalayan West Bengal & Sikkim; Gangetic West Bengal, Odisha and Andaman & Nicobar Islands.
  - **Northeast India:** Arunachal Pradesh, Assam & Meghalaya and Nagaland, Manipur, Mizoram & Tripura.
  - **West India:** Gujarat Region, Saurashtra & Kutch, Coastal Maharashtra (Konkan) & Goa, Madhya Maharashtra and Marathawada.
  - **South India:** Coastal Andhra Pradesh & Yanam, Telangana, Rayalaseema, Coastal Karnataka, North Interior Karnataka, South Interior Karnataka, Kerala & Mahe, Tamil Nadu, Puducherry & Karaikal and Lakshadweep.

## LEGENDS

1. अंडमान और निकोबार द्वीपसमूह
2. अरुणाचल प्रदेश
3. असम और मेघालय
4. नागालैंड, मणिपुर, मिजोरम और त्रिपुरा
5. उप-हिमालयी पश्चिम बंगाल और सिक्किम
6. गंगीय पश्चिम बंगाल
7. ओडिशा
8. झारखंड
9. बिहार
10. पूर्वी उत्तर प्रदेश
11. पश्चिम उत्तर प्रदेश
12. उत्तराखंड
13. हरियाणा, चंडीगढ़ और दिल्ली
14. पंजाब
15. हिमाचल प्रदेश
16. जम्मू और कश्मीर और लद्दाख
17. पश्चिम राजस्थान
18. पूर्वी राजस्थान
19. पश्चिम मध्य प्रदेश
20. पूर्वी मध्य प्रदेश
21. गुजरात
22. सौराष्ट्र
23. कोंकण और गोवा
24. मध्य महाराष्ट्र
25. मराठवाड़ा
26. विदर्भ
27. छत्तीसगढ़
28. तटीय आंध्र प्रदेश और यनम
29. तेलंगाना
30. रायलसीमा
31. तमिलनाडु, पुडुचेरी और कराईकल
32. तटीय कर्नाटक
33. आंतरिक उत्तरी कर्नाटक
34. आंतरिक दक्षिणी कर्नाटक
35. केरल और माहे
36. लक्षद्वीप



1. Andaman & Nicobar Islands
2. Arunachal Pradesh
3. Assam & Meghalaya
4. Nagaland, Manipur, Mizoram & Tripura
5. Sub-Himalayan West Bengal & Sikkim
6. Gangetic West Bengal
7. Odisha
8. Jharkhand
9. Bihar
10. East Uttar Pradesh
11. West Uttar Pradesh
12. Uttarakhand
13. Haryana, Chandigarh & Delhi
14. Punjab
15. Himachal Pradesh
16. Jammu & Kashmir and Ladakh
17. West Rajasthan
18. East Rajasthan
19. West Madhya Pradesh
20. East Madhya Pradesh
21. Gujarat
22. Saurashtra
23. Konkan & Goa
24. Madhya Maharashtra
25. Marathwada
26. Vidarbha
27. Chhattisgarh
28. Coastal Andhra Pradesh & Yanam
29. Telangana
30. Rayalaseema
31. Tamilnadu, Puducherry & Karaikal
32. Coastal Karnataka
33. North Interior Karnataka
34. South Interior Karnataka
35. Kerala & Mahe
36. Lakshadweep

## SPATIAL DISTRIBUTION (% of Stations reporting)

% Stations	Category	% Stations	Category
76-100	Widespread (WS/Most Places)	26-50	Scattered (SCT/A Few Places)
51-75	Fairly Widespread (FWS/Many Places)	1-25	Isolated (ISOL)

- |                      |                      |              |
|----------------------|----------------------|--------------|
| Fog                  | Heavy Snow           | Cold Wave    |
| Heavy Rain           | Dust Storm           | Cold Day     |
| Very Heavy Rain      | Heat Wave            | Ground Frost |
| Extremely Heavy Rain | Warm Night           |              |
| Thunder & Lightning  | Hot Day              |              |
| Hailstorm            | Hot & Humid          |              |
| Dust Raising Winds   | Strong Surface Winds |              |

### COLOUR CODED WARNING

No Warning (No Action)
Watch (Be Aware)
Alert (Be Prepared To Take Action)
Warning (Take Action)

### Probabilistic Forecast

Terms	Probability of Occurrence (%)
Unlikely	< 25
Likely	25 - 50
Very Likely	50 - 75
Most Likely	> 75

\* Red colour warning does not mean "Red Alert", Red colour warning means "Take Action".  
Forecast and Warning for any day is valid from 0830 hours IST of day till 0830 hours IST of next day.  
For more details, kindly visit <https://mausam.imd.gov.in> or contact: 011-2434-4599  
(Service to the Nation since 1875)

### DEFINITION/CRITERIA

<b>Rain/ Snow *</b>	<p><b>Heavy:</b> 64.5 to 115.5 mm/cm *</p> <p><b>Very Heavy:</b> 115.6 to 204.4 mm/cm*</p> <p><b>Extremely Heavy:</b> &gt; 204.4 mm/cm *</p>
<b>Heat Wave</b>	<p>When maximum temperature of a station reaches <math>\geq 40^{\circ}\text{C}</math> for plains and <math>\geq 30^{\circ}\text{C}</math> for hilly regions</p> <p><b>(a) Based on Departure from normal</b></p> <p><b>Heat Wave:</b> Maximum Temperature Departure from normal <math>4.5^{\circ}\text{C}</math> to <math>6.4^{\circ}\text{C}</math>.</p> <p><b>Severe Heat Wave:</b> Maximum Temperature Departure from normal <math>\geq 6.5^{\circ}\text{C}</math></p> <p><b>(b). Based on Actual maximum temperature</b></p> <p><b>Heat Wave:</b> When actual maximum temperature <math>\geq 45^{\circ}\text{C}</math>.</p> <p><b>Severe Heat Wave:</b> When actual maximum temperature <math>\geq 47^{\circ}\text{C}</math></p> <p><b>( c). Criteria for heat wave for coastal stations</b></p> <p>When maximum temperature departure is <math>&gt;4.5^{\circ}\text{C}</math> from normal. Heat Wave may be described provided maximum temperature <math>\geq 37^{\circ}\text{C}</math></p>
<b>Warm Night</b>	<p><b>When maximum temperature remains <math>40^{\circ}\text{C}</math></b></p> <p><b>Warm Night:</b> When minimum temperature departure <math>4.5^{\circ}\text{C}</math> to <math>6.4^{\circ}\text{C}</math>.</p> <p><b>Severe Warm Night:</b> When minimum temperature departure <math>&gt;6.4^{\circ}\text{C}</math>.</p>
<b>Cold Wave</b>	<p>When minimum temperature of a station <math>\leq 10^{\circ}\text{C}</math> for plains and <math>\leq 0^{\circ}\text{C}</math> for hilly regions.</p> <p><b>(a). Based on departure</b></p> <p><b>Cold Wave:</b> Minimum Temperature Departure from normal <math>-4.5^{\circ}\text{C}</math> to <math>-6.4^{\circ}\text{C}</math>.</p> <p><b>Severe Cold Wave:</b> Minimum Temperature Departure from normal <math>\leq -6.5^{\circ}\text{C}</math></p> <p><b>(b) Based on actual Minimum Temperature (for Plains only)</b></p> <p><b>Cold Wave :</b> When Minimum Temperature is <math>\leq 4.0^{\circ}\text{C}</math></p> <p><b>Severe Cold Wave:</b> When Minimum Temperature is <math>\leq 2.0^{\circ}\text{C}</math></p> <p><b>( c) For Coastal Stations</b></p> <p>When Minimum Temperature departure is <math>\leq -4.5^{\circ}\text{C}</math> &amp; actual Minimum Temperature is <math>\leq 15^{\circ}\text{C}</math></p>
<b>Cold Day</b>	<p>When minimum temperature of a station <math>\leq 10^{\circ}\text{C}</math> for plains and <math>\leq 0^{\circ}\text{C}</math> for hilly regions</p> <p><b>Based on departure</b></p> <p><b>Cold Day:</b> Maximum Temperature Departure from normal <math>-4.5^{\circ}\text{C}</math> to <math>-6.4^{\circ}\text{C}</math>.</p> <p><b>Severe Cold Day:</b> Maximum Temperature Departure from normal <math>\leq -6.5^{\circ}\text{C}</math></p>
<b>Fog</b>	<p><b>Phenomenon of small droplets suspended in air and the horizontal visibility <math>&lt; 1\text{km}</math></b></p> <p><b>Moderate Fog:</b> When the visibility between 500-200 metres</p> <p><b>Dense Fog:</b> when the visibility between 50- 200 metres</p> <p><b>Very Dense Fog:</b> when the visibility <math>&lt; 50</math> metres</p>
<b>Thunderstorm</b>	<p>Sudden electrical discharges manifested by a flash of light (Lightning) and a sharp rumbling sound (thunder)</p>
<b>Dust/Sand Storm</b>	<p>An ensemble of particles of dust or sand energetically lifted to great heights by a strong and turbulent wind.</p>
<b>Frost</b>	<p><b>Ice deposits on ground</b></p> <p>Air temperature <math>\leq 4^{\circ}\text{C}</math> ( over Plains)</p>
<b>Squall</b>	<p><b>A strong wind that rises suddenly, lasts for atleast 1 minute.</b></p> <p><b>Moderate:</b> Wind speed 52-61 kmph</p> <p><b>Severe:</b> Wind speed 62-67 kmph</p> <p><b>Very Severe:</b> Wind speed <math>&gt;67</math> kmph</p>
<b>Sea State</b>	<p><b>Effect of various waves in the sea over specific area</b></p> <p><b>Rough to very rough:</b> Wind speed 41-62 kmph (22-33 knots) &amp; Wave height 2.5-6 metre</p> <p><b>High to very high:</b> Wind speed 63-117 kmph ( 34-63 knots) &amp; Wave height 6-14 metre</p> <p><b>Phenomenal:</b> Wind speed <math>&gt;117</math> kmph (<math>&gt;63</math> knots) &amp; Wave height <math>&gt;14</math> metre</p>
<b>Cyclone</b>	<p><b>Cyclonic Storm:</b> Wind speed 62-67 kmph (34-47 knots)</p> <p><b>Severe Cyclonic Storm:</b> Wind speed 88-117 kmph (48-63 knots)</p> <p><b>Very Severe Cyclonic Storm:</b> Wind speed 118-165 kmph (64 - 89 knots)</p> <p><b>Extremely Severe Cyclonic Storm:</b> Wind speed 166-220 kmph (90 -119 knots)</p> <p><b>Super Cyclone Storm:</b> Wind speed <math>&gt;220</math> kmph (<math>&gt;119</math> knots)</p>

\* Red colour warning does not mean "Red Alert", Red colour warning means "Take Action".  
Forecast and Warning for any day is valid from 0830 hours IST of day till 0830 hours IST of next day.  
For more details, kindly visit <https://mausam.imd.gov.in> or contact: 011-2434-4599  
(Service to the Nation since 1875)