



Himachal Pradesh

Sub: - 1. Enhanced rainfall activity is very likely over Himachal Pradesh during 25th to 31st August with peak activity on 25th and 26th August, 2025.

Under the influence of the western disturbance, the Monsoon trough and other favourable synoptic conditions, following weather conditions are expected:

Weather Forecast:

- *Light to moderate rainfall at most places with **heavy rainfall** at few places and **very heavy rainfall** at isolated places very likely over the state during 25th to 31st August, 2025 with peak intensity on 25th and 26th August, 2025.*

Weather Warning:

❖ Heavy Rainfall

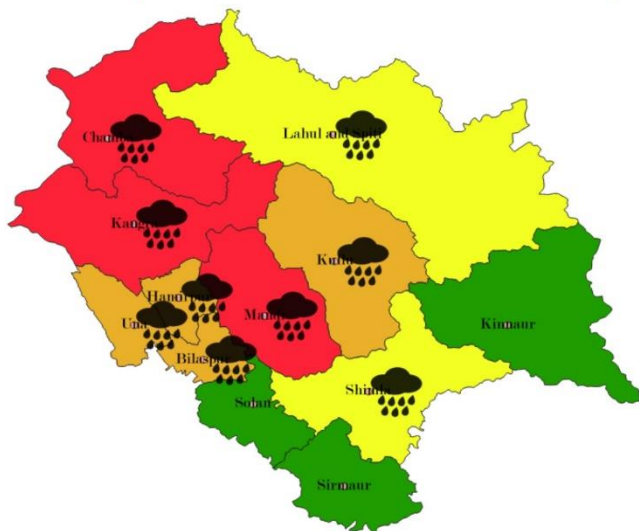
- **25th August:** a) **Heavy to very heavy rainfall** very likely at isolated places over Chamba, Kangra & Mandi districts. (Red Alert)
b) **Heavy to very heavy rainfall** very likely at isolated places over Una, Bilaspur, Hamirpur & Kullu districts. (Orange Alert)
c) **Heavy rainfall** very likely at isolated places over Shimla & Lahaul-Spiti districts. (Yellow Alert)
- **26th August:** a) **Heavy to very heavy rainfall** very likely at isolated places over Chamba & Kangra districts. (Red Alert)
b) **Heavy to very heavy rainfall** very likely at isolated places over Mandi & Kullu districts. (Orange Alert)
c) **Heavy rainfall** very likely at isolated places over Una, Bilaspur, Hamirpur & Lahaul-Spiti districts. (Yellow Alert)
- **27th August:** **Heavy rainfall** very likely at isolated places over Mandi, Shimla & Sirmour districts. (Yellow Alert)
- **28th August:** **Heavy rainfall** very likely at isolated places over Una & Bilaspur districts. (Yellow Alert)
- **29th August:** **Heavy rainfall** very likely at isolated places over Kangra, Solan, Mandi, Shimla & Sirmour districts. (Yellow Alert)

Expected Impact and Action suggested due to Heavy to Very Heavy Rainfall over Himachal Pradesh

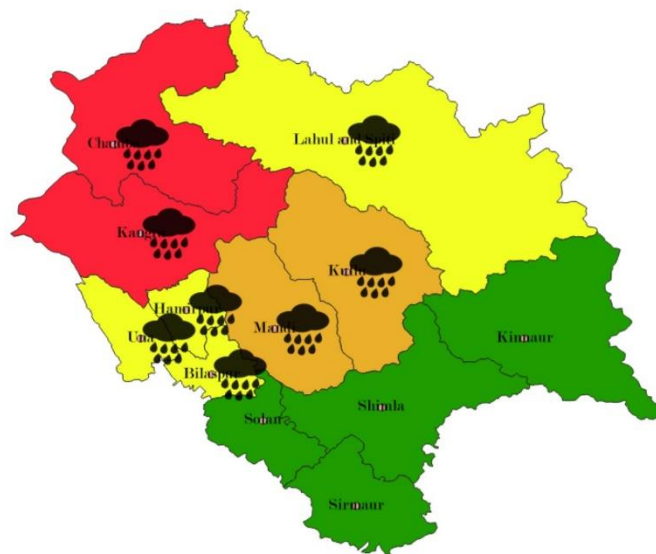
Weather Warning	Affected areas	Impacts and advisories
Heavy to Very Heavy rainfall	Kangra, Mandi and Chamba	<p><u>Impacts:</u></p> <ul style="list-style-type: none"> ➤ Possibility of landslide/mudslide/land sink/mud sink in vulnerable areas. ➤ Water logging in low lying areas. ➤ Damage to vulnerable structures. ➤ Vehicles skidding due to slippery roads and low visibility ➤ Traffic congestion. ➤ Essential services and routine outdoor businesses may affect. ➤ Widespread damage to horticulture & standing crops. ➤ Possibility of inundation/flash flood in vulnerable areas. ➤ Possibility of riverine flooding in some river catchment areas (for riverine flooding please visit CWC). ➤ Water level may rise in river catchment areas, nalas etc. <p><u>Advisories:</u></p> <ul style="list-style-type: none"> ➤ Avoid going to vulnerable areas and areas that face the water logging problems often. ➤ Avoid going near waterbodies. ➤ Avoid trekking. ➤ Limit outdoor activities and avoid unnecessary travel. ➤ Keep safe distance from the vulnerable structures. ➤ Be updated with the weather information. ➤ Follow any traffic advisories issued by State Government authorities. <p>Follow advisories/guidelines issued by the State Government.</p>
Heavy to Very Heavy rainfall	Low hills/plains, mid hills & adjoining high hill areas	<p><u>Impacts:</u></p> <ul style="list-style-type: none"> ➤ Possibility of landslide/mudslide/land sink/mud sink in vulnerable areas. ➤ Water logging in low lying areas. ➤ Partial damage to vulnerable structures. ➤ Vehicles skidding due to slippery roads and low visibility ➤ Traffic congestion. ➤ Essential services and routine outdoor businesses may affect for some time. ➤ Damage to horticulture & standing crops. ➤ Possibility of inundation/flash flood in vulnerable areas. ➤ Water level may rise in river catchment areas, nalas etc. <p><u>Advisories:</u></p> <ul style="list-style-type: none"> ➤ Avoid going to vulnerable areas and areas that face the water logging problems often. ➤ Avoid going near water bodies. ➤ Avoid trekking. ➤ Limit outdoor activities. ➤ Keep safe distance from the vulnerable structures. ➤ Be updated with the weather information. ➤ Follow any traffic advisories issued by State Government authorities. ➤ Follow advisories/guidelines issued by the State Government.

DISTRICTWISE WEATHER WARNING FOR THE NEXT 5 DAYS

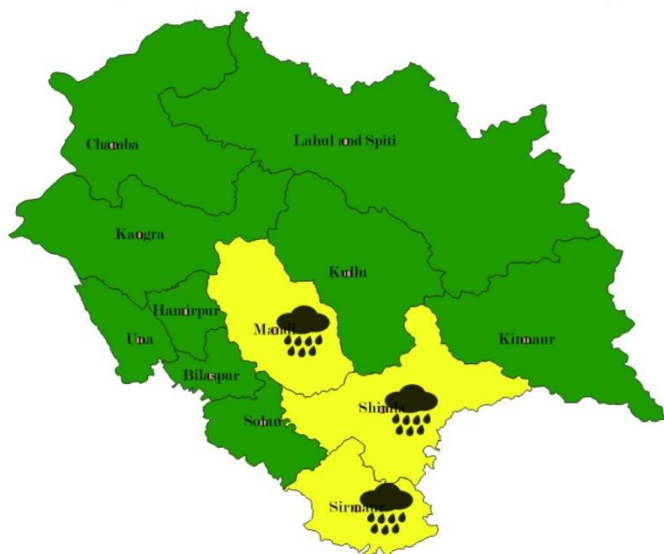
DAY 1(UPTO 0830 IST OF 26.08.2025)



DAY 2(UPTO 0830 IST OF 27.08.2025)



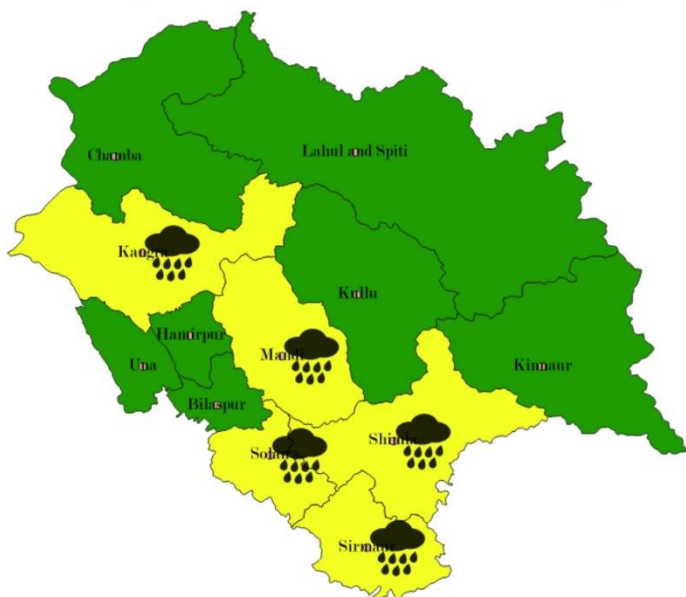
DAY 3(UPTO 0830 IST OF 28.08.2025)



DAY 4(UPTO 0830 IST OF 29.08.2025)



DAY 5(UPTO 0830 IST OF 30.08.2025)



Legends.

Warning.

- NO WARNING (NO ACTION)-कोई कार्यवाही नहीं
- WATCH (BE UPDATED)-निगरानी रखे
- ALERT(BE PREPARED)-सतर्क रहे
- WARNING(TAKE ACTION)-कार्यवाही करे

legends

- THUNDERSTORM
- Heavy rain with thunderstorm
- SNOW
- Heavy to Very Rain with thunderstorm
- HEAT WAVE
- GUSTY WINDS(Wind speed 30-40kmph)
- HAIL
- COLD WAVE / COLD DAY
- FOG
- Ground Frost

DISTRICTWISE WEATHER FORECAST FOR THE NEXT 5 DAYS

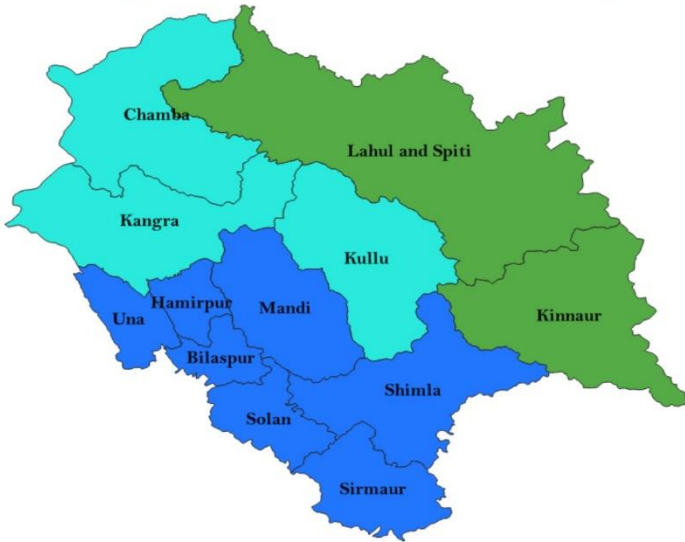
DAY 1(UPTO 0830 IST OF 26.08.2025)



DAY 2(UPTO 0830 IST OF 27.08.2025)



DAY 3(UPTO 0830 IST OF 28.08.2025)



DAY 4(UPTO 0830 IST OF 29.08.2025)



DAY 5(UPTO 0830 IST OF 30.08.2025)



Legends

- DRY
- ISOL(0 TO 25%)
- SCT(26 TO 50%)
- FWS(51 TO 75%)
- WS(76 TO 100%)

*percentage based on the number of stations reporting rainfall

Note: Forecast/Warning for any day is valid from 0830 hours IST of that day till 0830 hours IST of next day

WARNING	PROBABILISTIC FORECAST		SPATIAL		RAINFALL INTENSITY	
WARNING(TAKE ACTION)	Terms	Probability of Occurrence	DRY	No Rainfall	Light	2.5-15.5 mm
ALERT (BE PREPARED)	Unlikely	<25%	ISOLATED	1-25%	Moderate	15.6-64.4 mm
WATCH (BE UPDATED)	Likely	25-50%	FEW	26-50%	Heavy	64.5-115.5 mm
NO WARNING (NO ACTION)	Very Likely	50-75%	MANY	51-75%	Very Heavy	115.6-204.4 mm
	Most Likely	>75%	MOST	76-100%	Extremely Heavy	≥204.5 mm

Phones: 2626211, 2624976, 2624393, Fax No. 2626211
 E-mails: metcentresml@yahoo.in metcentresml@gmail.com

**Regards,
 Met Centre Shimla**

For latest Weather Bulletin and warnings kindly visit following links

Website:<https://mausam.imd.gov.in/shimla/>

Twitter-<https://twitter.com/himachalmausam>

Facebook-<https://www.facebook.com/profile.php?id=100018411811087>
