

భారత ప్రభుత్వం

भारत सरकार  
Government of India  
భారత వాతావరణ శాఖ



भारत मौसम विज्ञान विभाग  
India Meteorological Department  
వాతావరణ కేంద్రం అమరావతి, ఆంధ్ర ప్రదేశ్  
मौसम विज्ञान केंद्र अमरावती, आंध्रप्रदेश  
Meteorological Centre Amaravati, Andhra Pradesh



ఆంధ్ర ప్రదేశ్ కి లిగి సాప్తాలికమౌసమరిపోర్ట్  
WEEKLY WEATHER REPORT FOR ANDHRA PRADESH & YANAM

19-06-2024 కి కి సమాప్త హిని వాలి సప్తాహ కి లిగి /29 జ్యిష్ఠా 1946(శాక)

For the week ending Wednesday 19<sup>th</sup> June 2024 / 29 Jyaistha 1946 SAKA

సప్తాహ కి వర్షా దినాంక 13-06-2024 సె 19-06-2024 (జిలావార)

Week's Rainfall from 13-06-2024 to 19-06-2024 (District wise)

LARGE EXCESS	GUNTUR, NTR DISTRICT, ANANTAPURAMU, ANNAMAYYA DISTRICT, CHITTOOR, KURNOOL, NANDYAL, SRI SATHYASAI DISTRICT, TIRUPATI, YSR DISTRICT
EXCESS	VIZIANAGARAM
NORMAL	BAPATLA, KRISHNA, PARVATHIPURAM MANYAM
DEFICIENT	ALLURI SITHARAMARAJU, ANAKAPALLI, B R AMBEDKAR KONASEEMA, ELURU, WEST GODAVARI
LARGE DEFICIENT	EAST GODAVARI, KAKINADA, PALNADU, SRIKAKULAM, VISHAKHAPATNAM
NO RAIN	PRAKASAM, SPSR NELLORE

వర్షాకీమూఖమాత్రా (సె.మీ. మె) Chief amounts of rainfall (in cm.):

CHIEF AMOUNTS OF RAINFALL IN CM.

COASTAL A.P. & YANAM

06/13/2024

NONE

06/14/2024

NONE

06/15/2024: Seethanagaram (dist Parvathipuram Manyam) 7

06/16/2024: Merakamudidam (dist Vizianagaram) 9, Vepada (dist Vizianagaram) 9, Srungavarapukota (dist Vizianagaram) 7

06/17/2024: Palakonda (dist Parvathipuram Manyam) 7, Palakonda(arg) (dist Parvathipuram Manyam) 7

06/18/2024

NONE

06/19/2024: Tenali (dist Guntur) 9

## **RAYALASEEMA**

**06/13/2024**

NONE

**06/14/2024**

NONE

**06/15/2024**

NONE

**06/16/2024**

NONE

**06/17/2024**

NONE

**06/18/2024:** Allagadda (dist Nandyal) 10, Rudravaram (dist Nandyal) 10, Cuddapah (dist Ysr District) 10, Madanapalle (dist Annamayya District) 9, Raju Palem (dist Ysr District) 9, Proddutur (dist Ysr District) 9, Chinnamandem (dist Annamayya District) 8, Duvvur (dist Ysr District) 8, Nambulipulikunta (dist Sri Sathyasai District) 7

**06/19/2024:** Hindupur (dist Sri Sathyasai District) 7, Madakasira (dist Sri Sathyasai District) 7

### **मुख्यसामयिकविशेषताएं औरसंबंधितमौसमः**

### **CHIEF SYNOPTIC FEATURES AND ASSOCIATED WEATHER:**

The Northern Limit of Monsoon passed through 20.5°N/60°E, 20.5°N/63°E, 20.5°N/70°E, Navsari, Jalgaon, Amravati, Chandrapur, Bijapur, Sukma, Malkangiri, Vizianagaram, 19.5°N/88°E, 21.5°N/89.5°E, 23°N/89.5°E and Islampur on 13.06.2024 to 19.06.2024

A trough ran from Telangana to central parts of Bay of Bengal across Coastal Andhra Pradesh between 3.1 km & 5.8 km above mean sea level on 13.06.2024.

It ran from Rayalaseema to central Bay of Bengal across Westcentral Bay of Bengal between 3.1 km & 5.8 km above mean sea level on 14.06.2024, persisted on 15.06.2024 and became less marked on 16.06.2024

The shear zone roughly along 17°N between 3.1 km & 5.8 km above mean sea level has become less marked on 13.06.2024

A cyclonic circulation lay over Southwest & adjoining Westcentral Bay of Bengal between 3.1 km & 7.6km above mean sea level on 16.06.2024 and became less marked on 17.06.2024

A cyclonic circulation lay over westcentral Bay of Bengal adjoining Coastal Andhra Pradesh at 3.1 km above mean sea level on 18.06.2024 and became less marked on 19.06.2024

A cyclonic circulation lay over Rayalaseema & neighbourhood at 4.5 km above mean sea level on 18.06.2024 and became less marked on 19.06.2024

A cyclonic circulation lay over Coastal Andhra Pradesh & adjoining Telangana at 5.8 km above mean sea level on 19.06.2024

An east-west trough ran from Goa to south Coastal Andhra Pradesh at 3.1 km above mean sea level on 17.06.2024 and became less marked on 18.06.2024

**ऋतुकीवर्षादिनांक 01-06-2024 से 19-06-2024 (जिलावार)**  
**Season's rainfall from 01-06-2024 to 19-06-2024(District wise)**

LARGE EXCESS	SPSR NELLORE, ANANTAPURAMU, ANNAMAYYA DISTRICT, CHITTOOR, KURNOOL, NANDYAL, SRI SATHYASAI DISTRICT, TIRUPATI, YSR DISTRICT
EXCESS	ANAKAPALLI, GUNTUR, NTR DISTRICT, PALNADU, PARVATHIPURAM MANYAM, PRAKASAM, VISHAKHAPATNAM, VIZIANAGARAM
NORMAL	B R AMBEDKAR KONASEEMA, BAPATLA, KAKINADA, KRISHNA, SRIKAKULAM, WEST GODAVARI
DEFFICIENT	ALLURI SITHARAMARAJU, EAST GODAVARI, ELURU
LARGE DEFICIENT	NIL
NO RAIN	NIL

**Rainfall distribution for the week ending 19-06-2024**

DATE	13-JUN-2024	14-JUN-2024	15-JUN-2024	16-JUN-2024	17-JUN-2024	18-JUN-2024	19-JUN-2024
CAP	ISOL	ISOL	SCT	SCT	SCT	ISOL	SCT
RYSM	FWS	ISOL	ISOL	DRY	ISOL	FWS	FWS

**Legend for Rainfall distribution:**

WS: most places, FWS: many places, DRY: no rain, ISOL: isolated places, SCT: few places.

**19-06-2024 को समाप्त सप्ताह के लिए वर्षा गतिविधि:**

**Rainfall activity for the week ending 19-06-2024**

DATE	13-JUN-2024	14-JUN-2024	15-JUN-2024	16-JUN-2024	17-JUN-2024	18-JUN-2024	19-JUN-2024
CAP	WEAK	WEAK	NORMAL	NORMAL	NORMAL	WEAK	NORMAL
RYSM	ACTIVE	WEAK	NORMAL	WEAK	NORMAL	VIGOROUS	VIGOROUS

**Andhra Pradesh Rainfall Data for the week ending 19-06-2024**

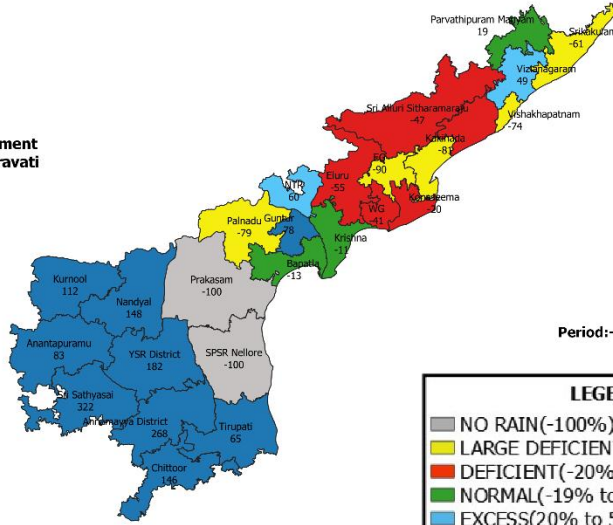
दिनांक 19-06-2024 को समाप्त सप्ताह के लिए आन्ध्रप्रदेश की वर्षा के आँकड़े::

	Weekly Rainfall(mm) 13.06.2024 to 19.06.2024			Season Rainfall(mm) 01.06.2024 to 19.06.2024		
	Actual (mm)	Normal (mm)	Dep (%)	Actual (mm)	Normal (mm)	Dep (%)
ANDHRA PRADESH STATE	28.6	24.3	18	113.7	58.9	93
ALLURI SITHARAMARAJU	25.9	48.9	-47	64	105.7	-39
ANAKAPALLI	26.8	34.6	-22	126.5	84.4	50
B R AMBEDKAR KONASEEMA	32	40.1	-20	75.4	75.4	0
BAPATLA	19.7	22.6	-13	55.9	52.9	6
EAST GODAVARI	3.3	33.8	-90	30.9	71.7	-57
ELURU	19.5	43.3	-55	58.8	84.5	-30
GUNTUR	47.4	26.7	78	83.9	63.4	32
KAKINADA	7.7	40.1	-81	89	83.2	7
KRISHNA	31	35	-11	80.2	74.9	7
NTR DISTRICT	57.7	36.1	60	112.6	76.6	47
PALNADU	5.8	27.2	-79	93.3	62.8	49
PARVATHIPURAM MANYAM	47	39.5	19	113.2	91.3	24
PRAKASAM	0	15.9	-100	63.5	43.4	46
SPSR NELLORE	0	13.8	-100	91.3	34.9	161
SRIKAKULAM	16.8	42.9	-61	77.9	82	-5
VISHAKHAPATNAM	9.6	36.5	-74	95.9	74.4	29
VIZIANAGARAM	53.3	35.8	49	107.4	85.1	26
WEST GODAVARI	20.8	35.3	-41	72	73.4	-2
YANAM	19.8	36.4	-46	105.2	82.8	27
SUBDIVISION RAINFALL	17.2	29.9	-42	82.3	66.1	24
ANANTAPURAMU	23.2	12.7	83	144.6	45.8	216
ANNAMAYYA DISTRICT	58.6	15.9	268	171.7	45	282
CHITTOOR	44.8	18.2	146	141.1	61	131
KURNOOL	41.5	19.6	112	139	52	167
NANDYAL	49.8	20.1	148	210.3	55.2	281
SRI SATHYASAI DISTRICT	42.2	10	322	147.2	42.1	250
TIRUPATI	30.6	18.6	65	107.3	43.3	148
YSR DISTRICT	52.1	18.5	182	142.8	47.2	203
SUBDIVISION RAINFALL	41.8	16.6	152	150.2	48.7	208

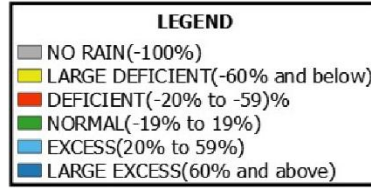


India Meteorological Department  
 Meteorological Centre, Amaravati

**Weekly Rainfall % Departures from the Long Period Averages for Districts in ANDHRA PRADESH**

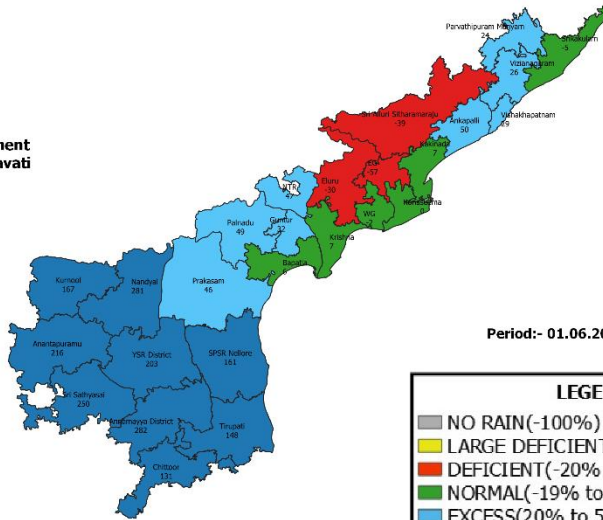


Period:- 13.06.2024 to 19.06.2024

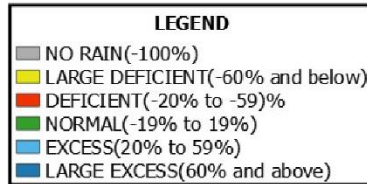


India Meteorological Department  
 Meteorological Centre, Amaravati

**Seasonal Rainfall % Departures from the Long Period Averages for Districts in ANDHRA PRADESH**



Period:- 01.06.2024 to 19.06.2024



**Contactus:**

Phone: 8331086973, Email: [mc.amaravati@gmail.com](mailto:mc.amaravati@gmail.com), Visit us on <https://mausam.imd.gov.in/amaravati/>

SocialMedia(Instagram, Twitter, Facebook, YouTube)links:

:<https://twitter.com/AmaravatiMc>

:[https://www.instagram.com/mc\\_amaravati/](https://www.instagram.com/mc_amaravati/)

 :<https://www.facebook.com/MC-Amaravati-IMD-100787794998444>

 :<https://www.youtube.com/channel/UCMhKw9DfBAIcfpacLYVppCw> Androidapps: Mausam-weatherforecast; Damini-lightning; Meghdoot-agricultureforecast.

Address: Head, Meteorological Centre, Amaravati, SRM University Campus, Neerukonda, Guntur District,

*Serving the nations since 1875.*