

ALL INDIA WEATHER SUMMARY AND FORECAST BULLETIN

Significant Weather Features

Weather Forecast and Warnings

Northwest India:

- **Isolated to Scattered** light to moderate rainfall/snowfall with isolated thunderstorm, lightning & gusty winds (speed reaching 30-40 kmph gusting to 50 Kmph) likely over Jammu-Kashmir during 11th April with lightning over Jammu-Kashmir-Ladakh-Gilgit-Baltistan-Muzaffarabad, Himachal Pradesh & Uttarakhand on 09th April

Northeast India:

- **Fairly widespread to widespread** light to moderate rainfall with **thunderstorm, lightninggusty winds** (speed reaching 30-40 kmph) likely over Assam & Meghalaya during 9th-13th April; Nagaland, Manipur, Mizoram & Tripura on 9th April with lightning over Arunachal Pradesh during 9th-13th April Nagaland, Manipur, Mizoram & Tripura on 10th-11th April.
- **Isolated heavy rainfall** likely over Arunachal Pradesh on 09th, 10th & 12th; South Assam and Tripura 9th April.
- **Isolated hailstorm activity** alsolikely over Assam & Meghalaya on 9th April.

East India:

- **Isolated to Scattered** light to moderate rainfall with **thunderstorm, lightning & gusty winds** (speed reaching 30-50 kmphgusting to 60 kmph) likely over Sub-Himalayan West Bengal & Sikkim during 9th -12th; Gangetic West Bengal, Bihar on 9th, Odisha on 9th & 10th April.
- **Isolated heavy rainfall** likely over Sikkim on 9th April.

South Peninsular India:

- **Isolated** light to moderate rainfall **with thunderstorm, lightning** likely over Tamil Nadu, Puducherry & Karaikal and Rayalaseema on 09th & 10th; Kerala & Mahe during 09th -11th and South Interior Karnataka during 09th -13th April.

Forecast of maximum/day temperatures:

- Gradual rise in maximum temperatures likely over Western Himalayan Region by 6-8 °C during 09th -15th April.
- Gradual rise in maximum temperatures likely over plains Northwest India by 8-10 °C during 09th -15th April.
- Gradual rise in maximum temperatures likely over Central India by 4-6°C likely during 09th -15th April.
- No significant change in maximum temperatures likely over East India till 09th; thereafter gradual rise by 5-7°C likely during 10th -13th April and no significant change on 14th & 15th April.
- Gradual rise in maximum temperatures likely over Gujarat State by 2-4 °C till 12th April and no significant 13th -15th April.
- No significant change in maximum temperatures likely over Maharashtra till 09th and gradual rise by 2-3 °C during 10th -13th April and no significant change on 14th & 15th April.
- No significant change in maximum temperatures likely over rest parts of the country.
- **Overall, Day temperatures are likely to remain below normal to near normal over most part of northwest, central & east India during next 2-3 days and gradually become above normal thereafter.**

Heat wave and Hot & Humid weather warning:

- **Heat wave conditions very likely** in isolated pockets of Chhattisgarh on 14th & 15th April.

*Red color warning does not mean "Red Alert" Red color warning means "Take Action"

Forecast and warning for any day is valid from 0830 hours IST of day till 0830 hours IST of next day

For more details kindly visit <https://mausam.imd.gov.in> or contact 011-2434-4599

(Service to the nation since 1875)

- **Hot & humid conditions** very likely to prevail in isolated pockets over Odisha during 11th -15th; Gangetic West Bengal during 13th -15th; coastal Maharashtra on 10th & 11th; coastal areas of Gujarat State 11th -15th; Tamil Nadu, Puducherry & Karaikal on 09th & 10th; Kerala & Mahe on 09th; Coastal Andhra Pradesh & Yanam and Coastal Karnataka during 10th -12th April.

Fishermen Warning:

Fishermen are advised not to venture into the following areas during 09 th April to 14 th April, 2026:

Bay of Bengal: Over South Andaman Sea on 09 th April 2026.

Arabian Sea: No warning.

Main Weather Observations:

❖ **Rainfall distribution** (from 0830 hours IST of yesterday to 0830 hours IST of today): **at most places** over Jammu-Kashmir-Ladakh-Gilgit-Baltistan-Muzaffarabad, Arunachal Pradesh, Sub Himalayan West Bengal & Sikkim, Gangetic West Bengal, Uttarakhand and Himachal Pradesh; **at many places** over Assam & Meghalaya and Jharkhand; **at a few places** over Nagaland, Manipur, Mizoram & Tripura, Odisha, Bihar, East Uttar Pradesh, West Uttar Pradesh and Punjab; **at isolated places** over Haryana-Chandigarh-Delhi, East Rajasthan, West Madhya Pradesh, East Madhya Pradesh, Chhattisgarh, Coastal Andhra Pradesh & Yanam, Rayalaseema and Tamil Nadu, Puducherry & Karaikal; **Dry** over rest of the country.

❖ **Significant rainfall recorded(in cm)** (from 0830 hours IST of yesterday to 0830 hours IST of today): **Odisha:** Khairi (dist Balasore) 9; Banki (dist Cuttack), Garadapur (dist Kendrapara) 6 Each; Ranpur (dist Nayagarh), Ghasipura (dist Keonjhar) 5 Each; Soro (dist Balasore), Krishnaprasad (dist Puri), Anandpur (dist Keonjhar), Tangi (dist Khurda), Nimpara (dist Puri) 4 Each; **West Uttar Pradesh:** Baheri (dist Bareilly) 9; **Uttarakhand:** Champawat (dist Champawat) 9; Lohaghat (dist Champawat) 7; Banbasa (dist Champawat), Nainital (dist Nainital) 6 Each; Mukteshwar (dist Nainital), Khatima (dist Udham Singh Nagar), Pithoragarh (dist Pithoragarh) 5 Each; Haldwani (dist Nainital), Ranikhet (g) (dist Almora), Someshwar (dist Almora), Sama (dist Bageshwar), Loharkhet (dist Bageshwar), Dwarhat (dist Almora) 4 Each; **Himachal Pradesh:** R L Bmb (dist Bilaspur) 5; **Punjab:** Sri Anandpur Sahib AWS (dist Rupnagar) 5; **Gangetic West Bengal:** Kalyani Smo (dist Nadia), Kharidwar (dist Purulia) 5 Each; Bagati (dist Hooghly), Burdwan PTO (dist Purba Bardhaman), Mo Saltlake (dist North 24 Parganas) 4 Each; **Sub Himalayan West Bengal & Sikkim:** Diana Tea Estate (dist Jalpaiguri), Palashbari Tea Estate (dist Jalpaiguri) 5 Each; Champasari (dist Darjeeling), Gandrapara Tea Garden (dist Jalpaiguri), Karballa Tea Estate (dist Jalpaiguri) 4 Each; **Tamil Nadu, Puducherry & Karaikal:** Periyakulam (dist Theni) 4; **Haryana-Chandigarh-Delhi:** Indri (dist Karnal) 4; **Bihar:** Jamui (dist Jamui), Ghurriya (dist Banka), Laxmipur (dist Jamui) 4 Each.

❖ **Heavy Rainfall observed** (from 0830 hours IST of yesterday to 0830 hours IST of today): **Heavy rain** at isolated places over Odisha, West Uttar Pradesh and Uttarakhand.

❖ **Hailstorm activity (from 0830 hours IST of yesterday to 0830 hours IST of today)** reported at isolated places over Jharkhand, Himachal Pradesh, Haryana, West Uttar Pradesh, East Uttar Pradesh, West Madhya Pradesh.

❖ **Minimum Temperature Departures (as on 09-04-2026):** **markedly above normal(> 5.1°C)** at isolated places over Tamil Nadu, Puducherry & Karaikal. **appreciably above normal(3.1°C to 5.0°C)** at isolated places over Nagaland, Manipur, Mizoram & Tripura, East Rajasthan, Konkan & Goa, Madhya Maharashtra, Chhattisgarh, Coastal Andhra Pradesh & Yanam, Rayalaseema, Tamil Nadu, Puducherry & Karaikal and Kerala & Mahe. **above normal(1.6°C to 3.0°C)** at many places over Coastal Andhra Pradesh & Yanam and South Interior Karnataka; at few places over Tamil Nadu, Puducherry & Karaikal; at isolated places over Assam & Meghalaya, Odisha, Saurashtra & Kutch, Konkan & Goa, Madhya Maharashtra, Chhattisgarh, Telangana, Rayalaseema and Kerala & Mahe. **near normal(-1.5°C to 1.5°C)** at many places over Sub Himalayan West Bengal & Sikkim, Bihar, East Madhya Pradesh, Konkan & Goa, Vidarbha, Telangana, Rayalaseema, North Interior Karnataka and Kerala & Mahe; at most places over Andaman & Nicobar Islands, Arunachal Pradesh, Gujarat Region, Saurashtra & Kutch, Madhya Maharashtra, Marathwada, Coastal Karnataka and Lakshadweep; at few places over Jammu-Kashmir-Ladakh-Gilgit-Baltistan-Muzaffarabad, West Madhya Pradesh, Chhattisgarh and Tamil Nadu, Puducherry & Karaikal; at isolated places over Jharkhand, East Uttar Pradesh, West Uttar Pradesh, Himachal Pradesh, Coastal Andhra Pradesh & Yanam and South Interior Karnataka. **The lowest minimum temperature of 12.0 °C** is observed at **Banda (East Uttar Pradesh)** over the Plains of India.

❖ **Maximum Temperature Departures (as on 08-04-2026):** **markedly above normal(> 5.1°C)** at isolated places over Gujarat Region. **appreciably above normal(3.1°C to 5.0°C)** at isolated places over Konkan & Goa, Tamil Nadu, Puducherry & Karaikal and Kerala & Mahe. **above normal(1.6°C to 3.0°C)** at few places over South Interior Karnataka and Lakshadweep; at isolated places over Nagaland, Manipur, Mizoram & Tripura, Coastal Andhra Pradesh & Yanam and Telangana. **near normal(-1.5°C to 1.5°C)** at many places over Odisha and Coastal Karnataka; at most places over Andaman & Nicobar Islands, Arunachal Pradesh, Assam & Meghalaya, Rayalaseema and North Interior Karnataka; at few places over Saurashtra & Kutch, Madhya Maharashtra and Chhattisgarh; at isolated places over Sub Himalayan West Bengal & Sikkim, Gangetic West Bengal, Marathwada and Vidarbha. **The highest maximum temperature of 41.0°C** was reported at **KARUR PARAMATHI (TAMIL NADU)**.

*Red color warning does not mean "Red Alert" Red color warning means "Take Action"

Forecast and warning for any day is valid from 0830 hours IST of day till 0830 hours IST of next day

For more details kindly visit <https://mausam.imd.gov.in> or contact 011-2434-4599

(Service to the nation since 1875)

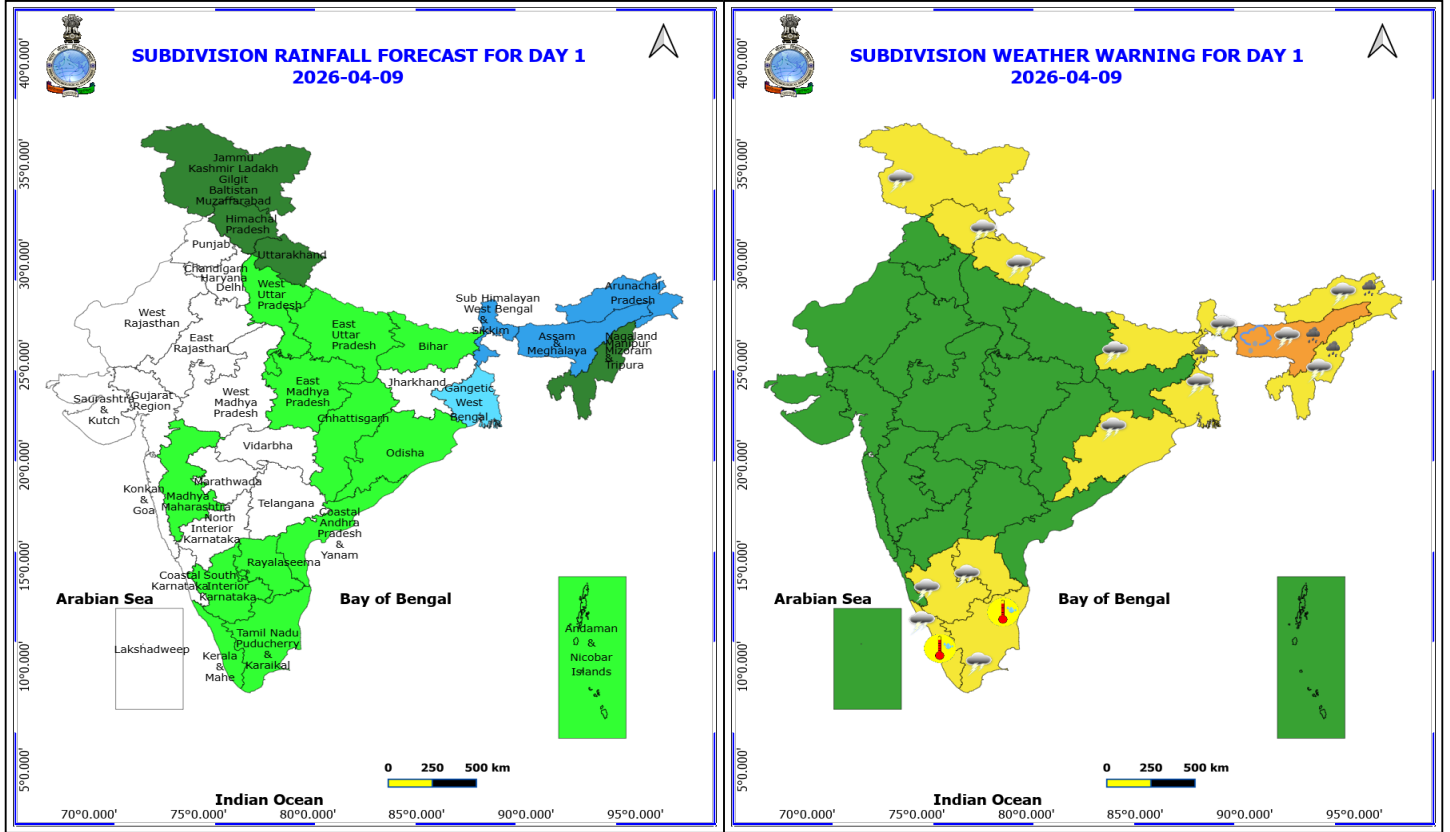


Meteorological Analysis (Based on 0830 hours IST)

- The **Western Disturbance as a cyclonic circulation** over north Pakistan adjoining Jammu & Kashmir now lies over Jammu & Neighbourhood at 3.1 km above mean sea level with a trough aloft in middle level tropical westerlies with its axis at 5.8 km above mean sea level now runs roughly along Long. 76°E to the north of Lat. 31°N.
- A fresh **Western Disturbance seen as a trough in** middle level tropical westerlies with its axis at 5.8 km above mean sea level runs roughly along Long. 60°E to the north of Lat. 34°N.
- The **upper air cyclonic circulation** over northwest Uttar Pradesh & neighbourhood now lies over northwest Uttar Pradesh adjoining Uttarakhand and extends upto 1.5 km above mean sea level.
- An **upper air cyclonic circulation** lies over East Uttar Pradesh & neighbourhood and extends upto 3.1 km above mean sea level.
- An **upper air cyclonic circulation** lies over Bangladesh & neighbourhood at 0.9 km above mean sea level.
- The **east-west trough** now runs from the cyclonic circulation over northwest Uttar Pradesh to Manipur across the cyclonic circulation East Uttar Pradesh, Bihar, the cyclonic circulation over Bangladesh and extends upto 1.5 km above mean sea level.
- The **upper air cyclonic circulation** over southwest Rajasthan & adjoining south Pakistan now lies over southeast Rajasthan & neighbourhood at 0.9 km above mean sea level.
- The **upper air cyclonic circulation** over central Assam & neighbourhood at 1.5 km above mean sea level persists.
- The **upper air cyclonic circulation** over Odisha at 0.9 km above mean sea level persists.
- The **north-south trough/wind discontinuity** from the above cyclonic circulation over Odisha & neighbourhood to Gulf of Mannar across Telangana, Rayalaseema, interior Tamil Nadu at 0.9 km above mean sea level persists.
- **Subtropical westerly Jet Stream** with core winds of the order of 130 knots at 9.6 km & 105 knots at 12.6 km above mean sea level prevails over Northwest India.
- A fresh **Western Disturbance** is likely to affect Western Himalayan Region from 15th April, 2026.

Weather Outlook for subsequent 3 days

- Widespread rainfall activity likely over Northeast India, Jammu & Kashmir adjoining Punjab, Himachal Pradesh, Tamil Nadu and Isolated rainfall activity over Uttarakhand & adjoining plains of western Himalayan region, Central India, Odisha & adjoining Coastal Andhra Pradesh.



9 April (Day 1)

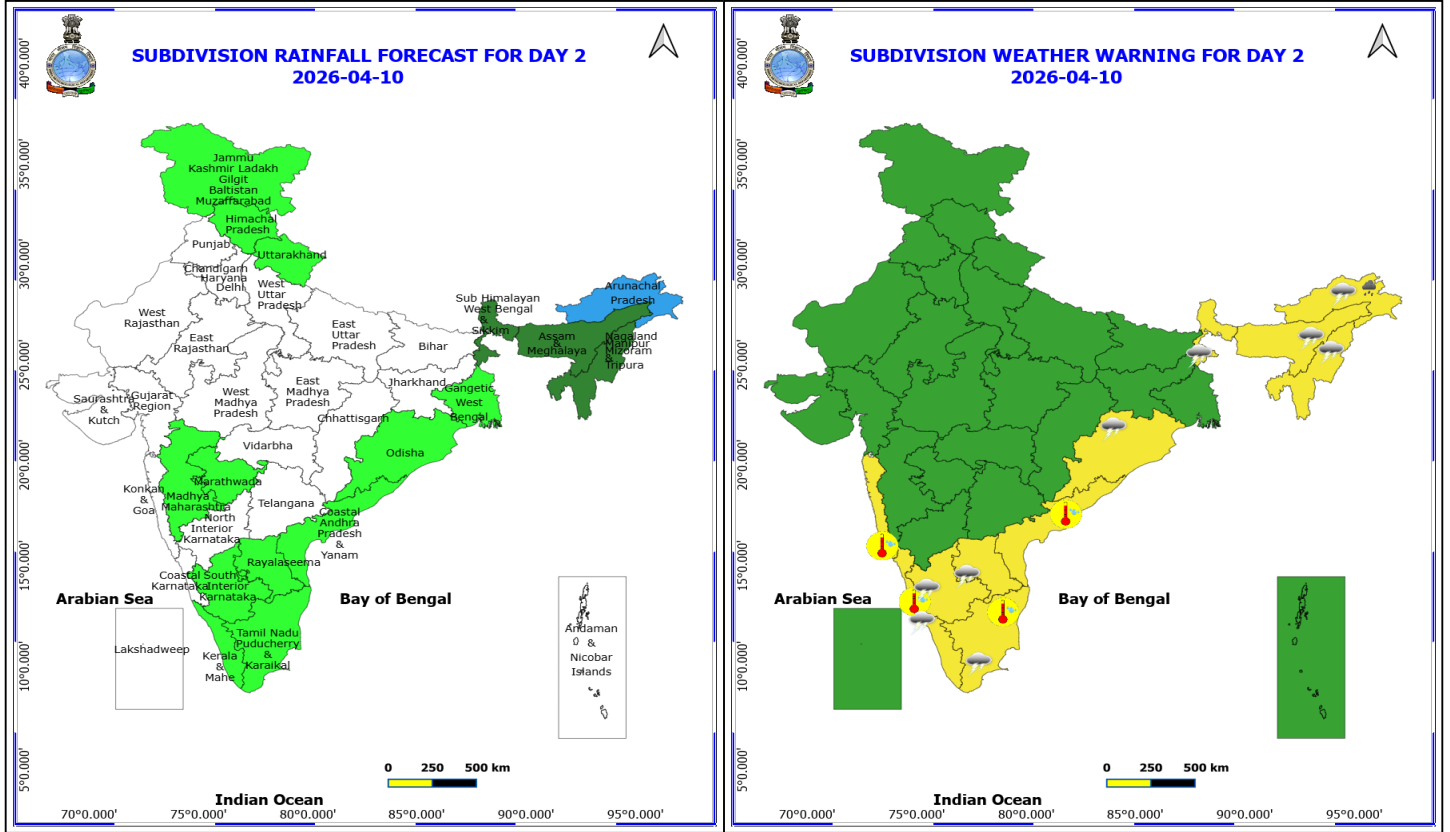
- ❖ **Heavy Rainfall** very likely at isolated places over Arunachal Pradesh, South Assam, Tripura and Sikkim.
- ❖ **Thunderstorm accompanied with Hailstorm** very likely at isolated places over Assam & Meghalaya.
- ❖ **Thunderstorm accompanied with lightning & gusty winds(40-50kmph)** very likely at isolated places over Odisha and Sub Himalayan West Bengal & Sikkim.
- ❖ **Thunderstorm accompanied with lightning & gusty winds(30-40kmph)** very likely at isolated places over Assam & Meghalaya, Bihar, Gangetic West Bengal and Nagaland, Manipur, Mizoram and Tripura.
- ❖ **Thunderstorm accompanied with Lightning** very likely at isolated places over Arunachal Pradesh, Himachal Pradesh, Jammu-Kashmir-Ladakh-Gilgit-Baltistan-Muzaffarabad, Kerala & Mahe, Rayalaseema, South Interior Karnataka, Tamil Nadu Puducherry & Karaikal and Uttarakhand.
- ❖ **Hot and Humid weather** very likely at isolated places over Kerala & Mahe and Tamil Nadu Puducherry & Karaikal.
- ❖ Squally weather with wind speed 40 – 50 kmph gusting to 60 kmph likely to prevail over South Andaman Sea.

***Red color warning does not mean "Red Alert" Red color warning means "Take Action"**

Forecast and warning for any day is valid from 0830 hours IST of day till 0830 hours IST of next day

For more details kindly visit <https://mausam.imd.gov.in> or contact 011-2434-4599

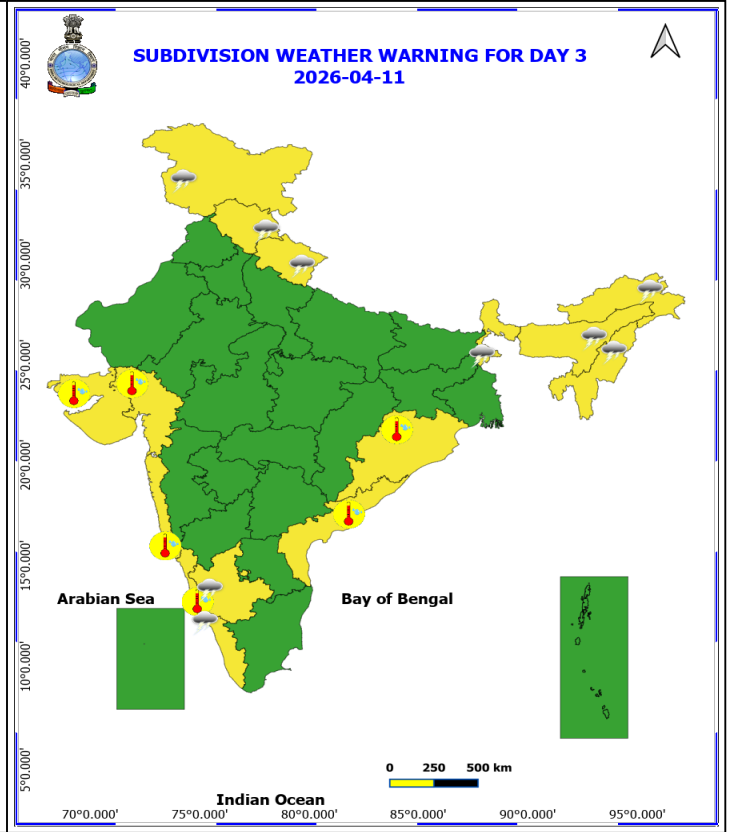
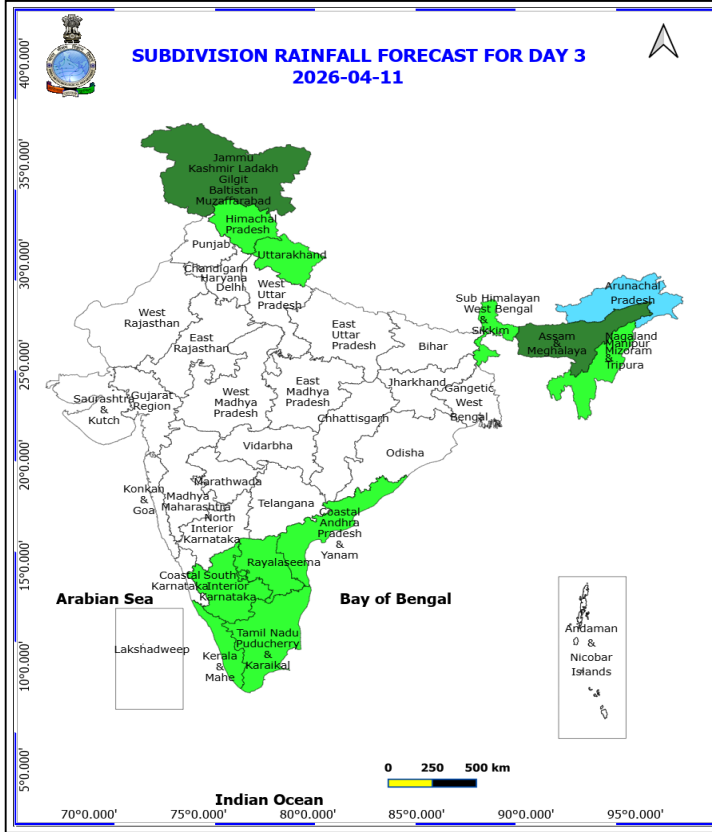
(Service to the nation since 1875)



10 April (Day 2)

- ❖ **Heavy Rainfall** very likely at isolated places over Arunachal Pradesh.
- ❖ **Thunderstorm accompanied with lightning & gusty winds(30-40kmph)** very likely at isolated places over Assam & Meghalaya, Odisha and Sub Himalayan West Bengal & Sikkim.
- ❖ **Thunderstorm accompanied with Lightning** very likely at isolated places over Arunachal Pradesh, Kerala & Mahe, Nagaland, Manipur, Mizoram and Tripura, Rayalaseema, South Interior Karnataka and Tamil Nadu Puducherry & Karaikal.
- ❖ **Hot and Humid weather** very likely at isolated places over Coastal Andhra Pradesh, Coastal Karnataka, Konkan & Goa and Tamil Nadu Puducherry & Karaikal.

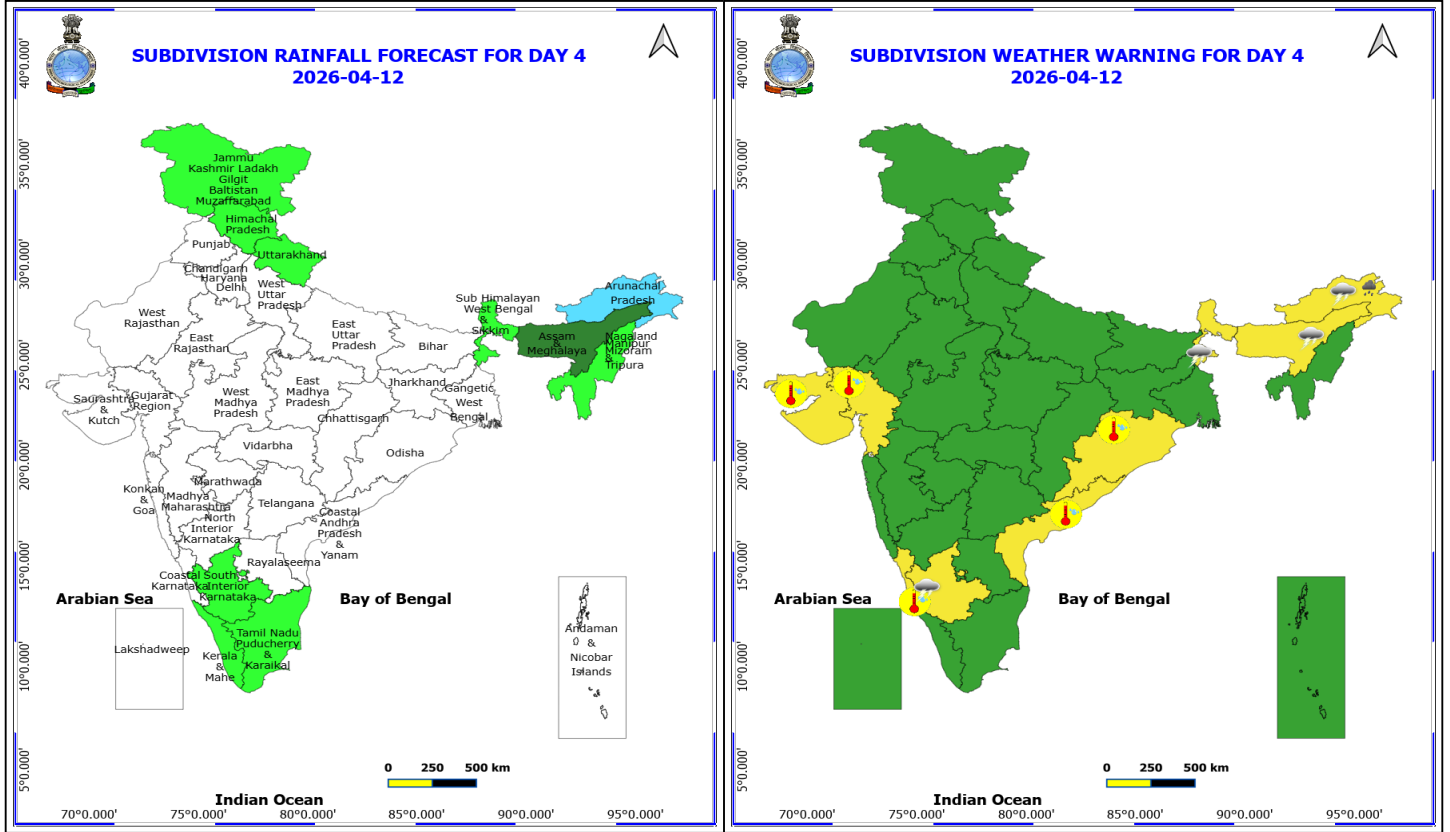
No Fishermen Warning



11 April (Day 3)

- ❖ **Thunderstorm accompanied with lightning & gusty winds(30-40kmph)** very likely at isolated places over Sub Himalayan West Bengal & Sikkim.
- ❖ **Thunderstorm accompanied with Lightning** very likely at isolated places over Arunachal Pradesh, Assam & Meghalaya, Himachal Pradesh, Jammu-Kashmir-Ladakh-Gilgit-Baltistan-Muzaffargarh, Kerala & Mahe, Nagaland, Manipur, Mizoram and Tripura, South Interior Karnataka and Uttarakhand.
- ❖ **Hot and Humid weather** very likely at isolated places over Coastal Andhra Pradesh, Coastal Karnataka, Gujarat State, Konkan & Goa and Odisha.

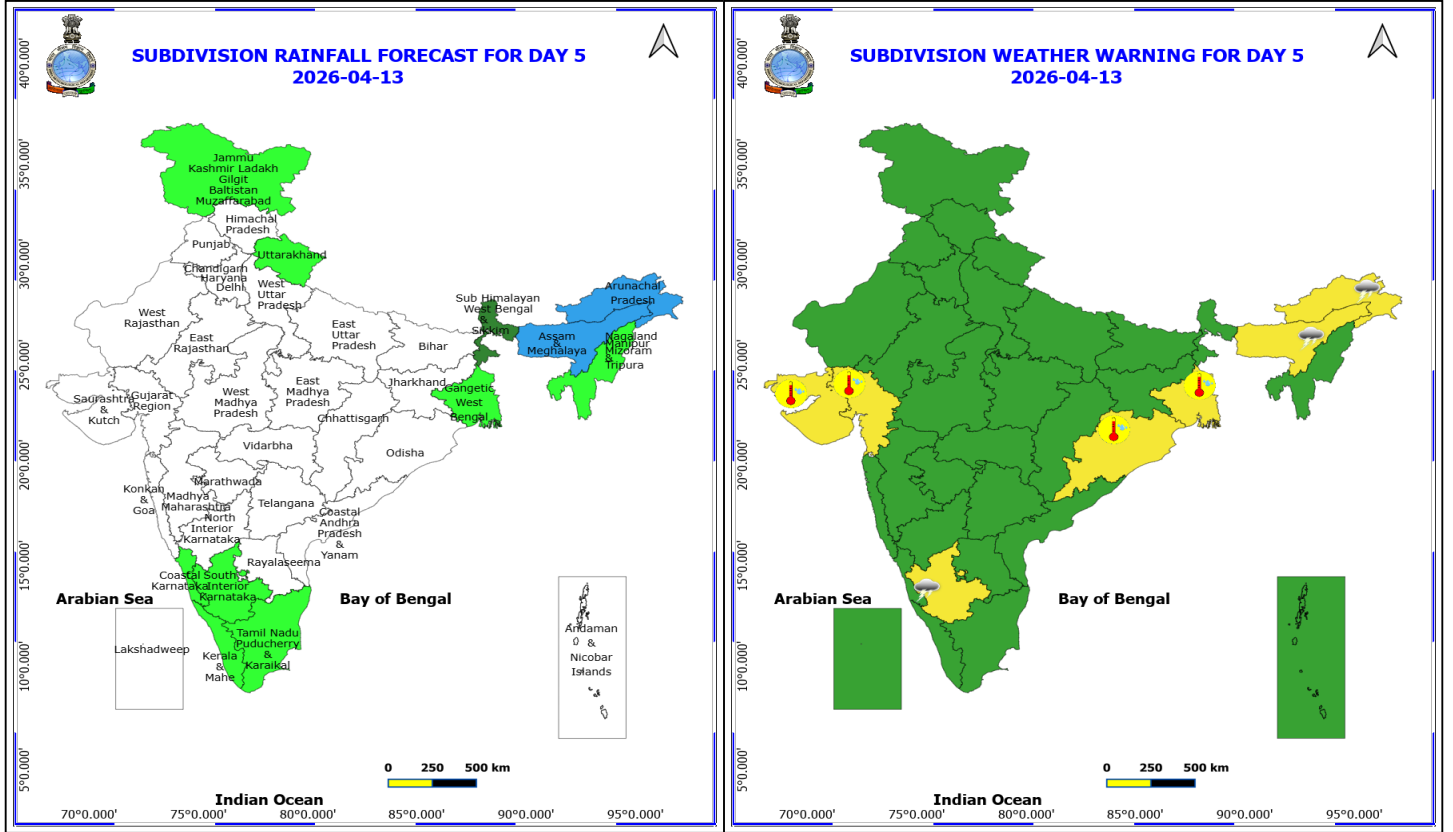
No Fishermen Warning



12 April (Day 4)

- ❖ **Heavy Rainfall** likely at isolated places over Arunachal Pradesh.
- ❖ **Thunderstorm accompanied with lightning & gusty winds(40-50kmph)** likely at isolated places over Assam & Meghalaya.
- ❖ **Thunderstorm accompanied with lightning & gusty winds(30-40kmph)** likely at isolated places over Sub Himalayan West Bengal & Sikkim.
- ❖ **Thunderstorm accompanied with Lightning** likely at isolated places over Arunachal Pradesh and South Interior Karnataka.
- ❖ **Hot and Humid weather** likely at isolated places over Coastal Andhra Pradesh, Coastal Karnataka, Gujarat State and Odisha.

No Fishermen Warning



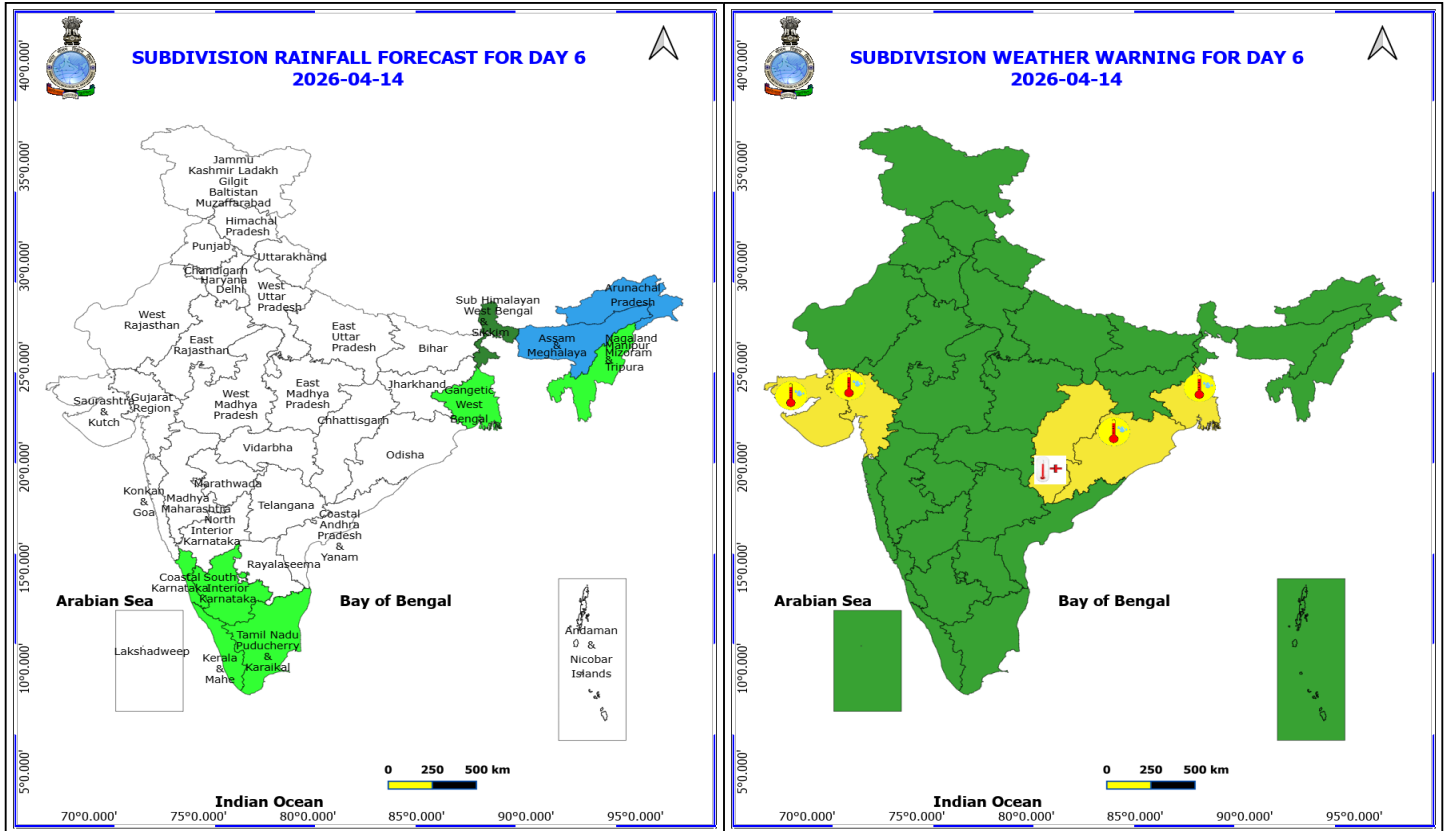
13 April (Day 5)

- ❖ **Thunderstorm accompanied with lightning & gusty winds(30-40kmph)** likely at isolated places over Assam & Meghalaya.
- ❖ **Thunderstorm accompanied with Lightning** likely at isolated places over Arunachal Pradesh and South Interior Karnataka.
- ❖ **Hot and Humid weather** likely at isolated places over Gangetic West Bengal, Gujarat State and Odisha.

No Fishermen Warning

***Red color warning does not mean "Red Alert" Red color warning means "Take Action"**
Forecast and warning for any day is valid from 0830 hours IST of day till 0830 hours IST of next day
For more details kindly visit <https://mausam.imd.gov.in> or contact 011-2434-4599

(Service to the nation since 1875)

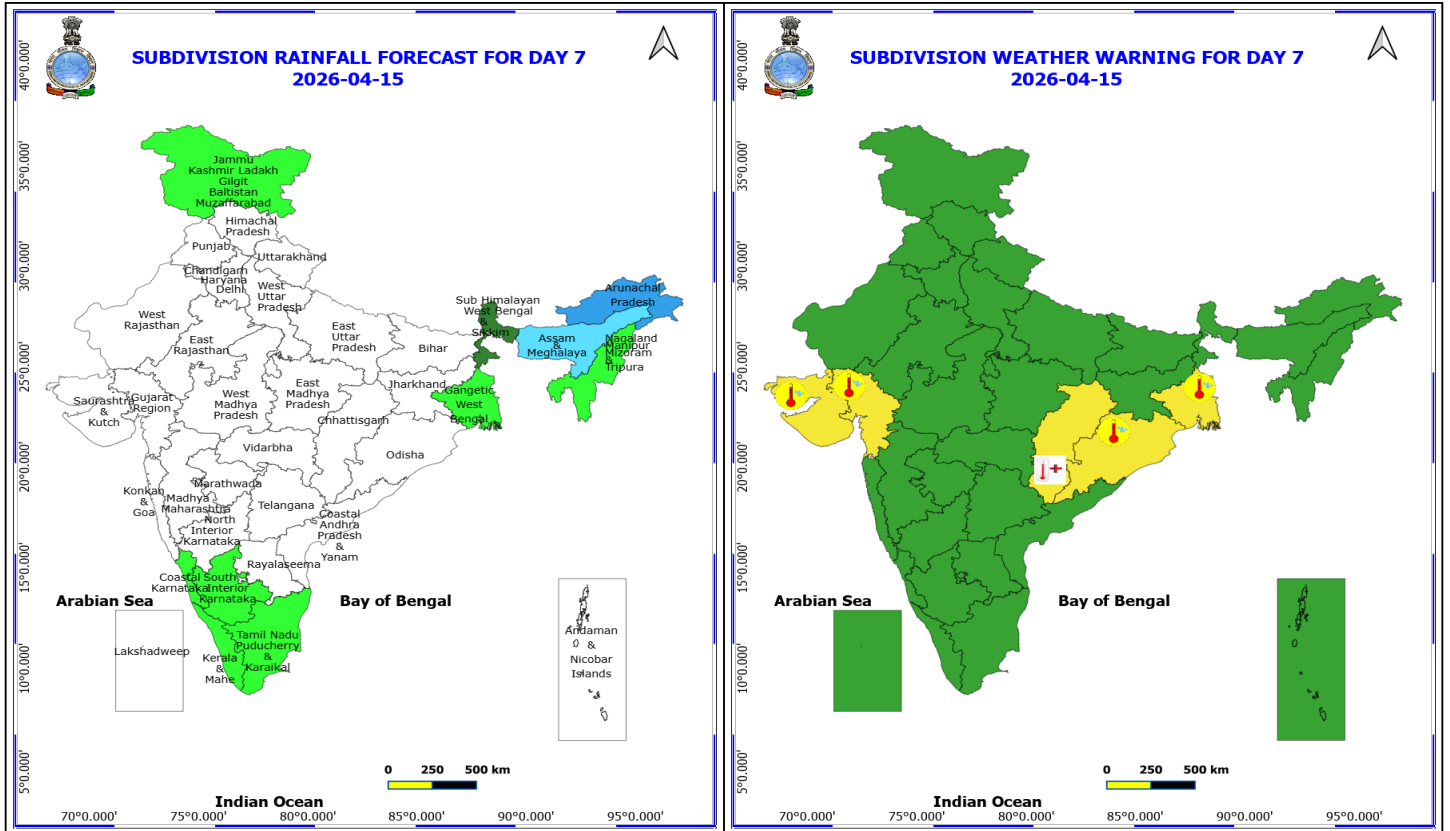


14 April (Day 6)

- ❖ **Heat Wave conditions** likely at isolated places over Chhattisgarh.
- ❖ **Hot and Humid weather** likely at isolated places over Gangetic West Bengal, Gujarat State and Odisha.

No Fishermen Warning

***Red color warning does not mean "Red Alert" Red color warning means "Take Action"**
Forecast and warning for any day is valid from 0830 hours IST of day till 0830 hours IST of next day
For more details kindly visit <https://mausam.imd.gov.in> or contact 011-2434-4599
(Service to the nation since 1875)



15 April (Day 7)

- ❖ **Heat Wave conditions** likely at isolated places over Chhattisgarh.
- ❖ **Hot and Humid weather** likely at isolated places over Gangetic West Bengal, Gujarat State and Odisha.

No Fishermen Warning



Table-1

7 Days Rainfall Forecast

S.No.	Subdivision	9- Apr	10- Apr	11- Apr	12- Apr	13- Apr	14- Apr	15- Apr
		Day 1	Day 2	Day 3	Day 4	Day 5	Day 6	Day 7
1	ANDAMAN & NICOBAR ISLANDS	ISOL	DRY	DRY	DRY	DRY	DRY	DRY
2	ARUNACHAL PRADESH	WS	WS	FWS	FWS	WS	WS	WS
3	ASSAM & MEHGHALAYA	WS	SCT	SCT	SCT	WS	WS	FWS
4	N. M. M. & T.	SCT	SCT	ISOL	ISOL	ISOL	ISOL	ISOL
5	S.H. WEST BENGAL & SIKKIM	WS	SCT	ISOL	ISOL	SCT	SCT	SCT
6	GANGETIC WEST BENGAL	FWS	ISOL	DRY	DRY	ISOL	ISOL	ISOL
7	ODISHA	ISOL	ISOL	DRY	DRY	DRY	DRY	DRY
8	JHARKHAND	DRY	DRY	DRY	DRY	DRY	DRY	DRY
9	BIHAR	ISOL	DRY	DRY	DRY	DRY	DRY	DRY
10	EAST UTTAR PRADESH	ISOL	DRY	DRY	DRY	DRY	DRY	DRY
11	WEST UTTAR PRADESH	ISOL	DRY	DRY	DRY	DRY	DRY	DRY
12	UTTARAKHAND	SCT	ISOL	ISOL	ISOL	ISOL	DRY	DRY
13	HARYANA, CHD & DELHI	DRY	DRY	DRY	DRY	DRY	DRY	DRY
14	PUNJAB	DRY	DRY	DRY	DRY	DRY	DRY	DRY
15	HIMACHAL PRADESH	SCT	ISOL	ISOL	ISOL	DRY	DRY	DRY
16	JAMMU AND KASHMIR AND LADAKH	SCT	ISOL	SCT	ISOL	ISOL	DRY	ISOL
17	WEST RAJASTHAN	DRY	DRY	DRY	DRY	DRY	DRY	DRY
18	EAST RAJASTHAN	DRY	DRY	DRY	DRY	DRY	DRY	DRY
19	WEST MADHYA PRADESH	DRY	DRY	DRY	DRY	DRY	DRY	DRY
20	EAST MADHYA PRADESH	ISOL	DRY	DRY	DRY	DRY	DRY	DRY
21	GUJRAT REGION	DRY	DRY	DRY	DRY	DRY	DRY	DRY
22	SAURASHTRA & KUTCH	DRY	DRY	DRY	DRY	DRY	DRY	DRY
23	KONKAN & GOA	DRY	DRY	DRY	DRY	DRY	DRY	DRY
24	MADHYA MAHARASHTRA	ISOL	ISOL	DRY	DRY	DRY	DRY	DRY
25	MARATHWADA	DRY	ISOL	DRY	DRY	DRY	DRY	DRY
26	VIDARBHA	DRY	DRY	DRY	DRY	DRY	DRY	DRY
27	CHATTISGARH	ISOL	DRY	DRY	DRY	DRY	DRY	DRY
28	COASTAL ANDHRA PRADESH	ISOL	ISOL	ISOL	DRY	DRY	DRY	DRY
29	TELANGANA	DRY	DRY	DRY	DRY	DRY	DRY	DRY
30	RAYALASEEMA	ISOL	ISOL	ISOL	DRY	DRY	DRY	DRY
31	TAMILNADU & PUDUCHERRY	ISOL	ISOL	ISOL	ISOL	ISOL	ISOL	ISOL
32	COSTAL KARNATAKA	DRY	DRY	DRY	DRY	ISOL	ISOL	ISOL
33	NORTH INTERIOR KARNATAKA	DRY	DRY	DRY	DRY	DRY	DRY	DRY
34	SOUTH INTERIOR KARNATAKA	ISOL	ISOL	ISOL	ISOL	ISOL	ISOL	ISOL
35	KERALA	ISOL	ISOL	ISOL	ISOL	ISOL	ISOL	ISOL
36	LAKSHDWEEP	DRY	DRY	DRY	DRY	DRY	DRY	DRY

Legend	Category	%Stations
WS	Widespread/Most Places	76-100
FWS	Fairly Widespread/Many Places	51-75
SCT	Scattered/ A Few Places	26-50
ISOL	Isolated Places	1-25
DRY	No Rain	0

*Red color warning does not mean "Red Alert" Red color warning means "Take Action"
Forecast and warning for any day is valid from 0830 hours IST of day till 0830 hours IST of next day
For more details kindly visit <https://mausam.imd.gov.in> or contact 011-2434-4599

(Service to the nation since 1875)

Fig. 1: Maximum Temperatures Dated 2026-04-08

Fig. 2: Departure of Maximum Temp. Dated 2026-04-08

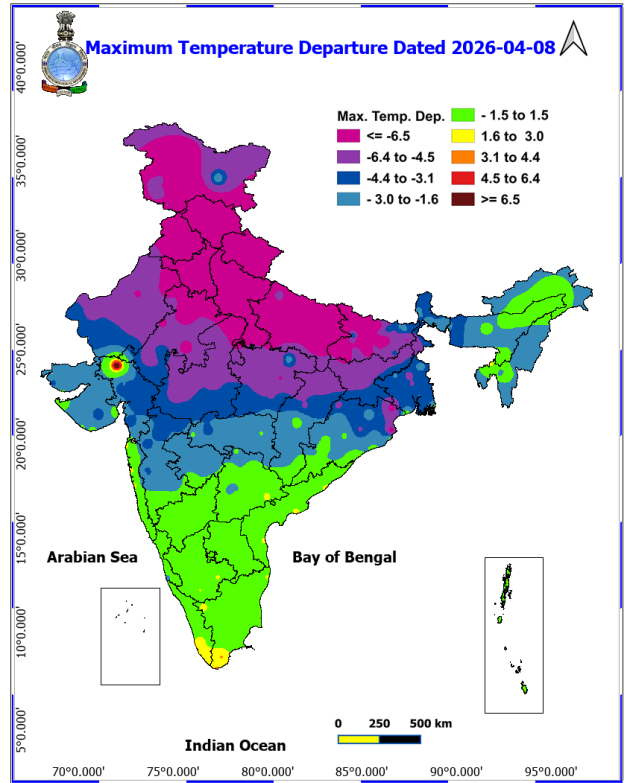
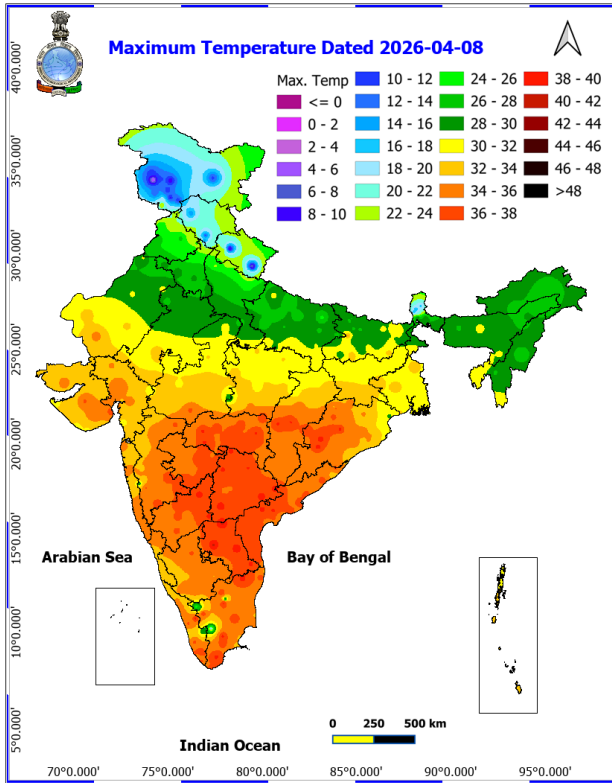
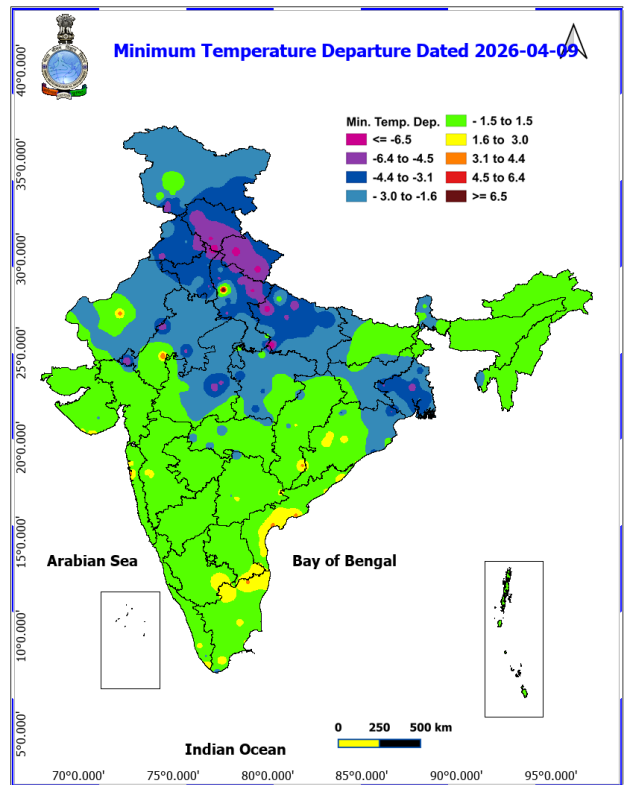
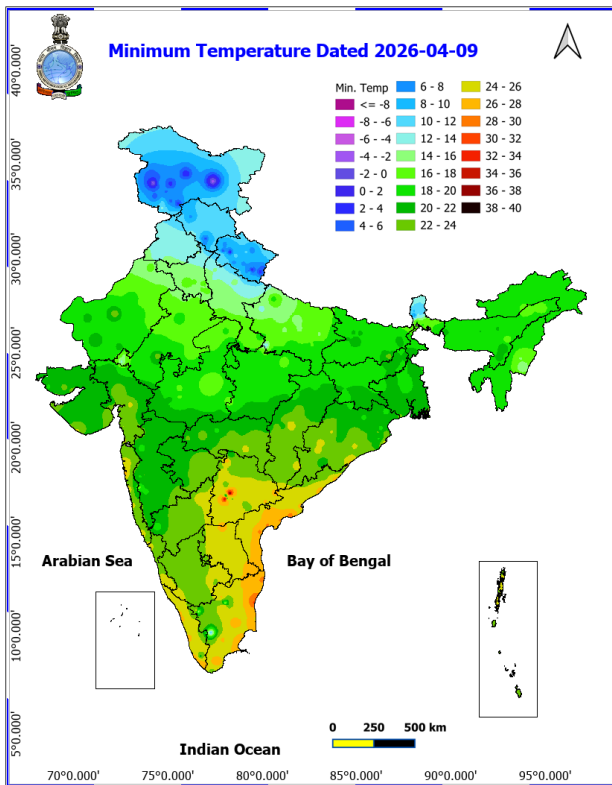
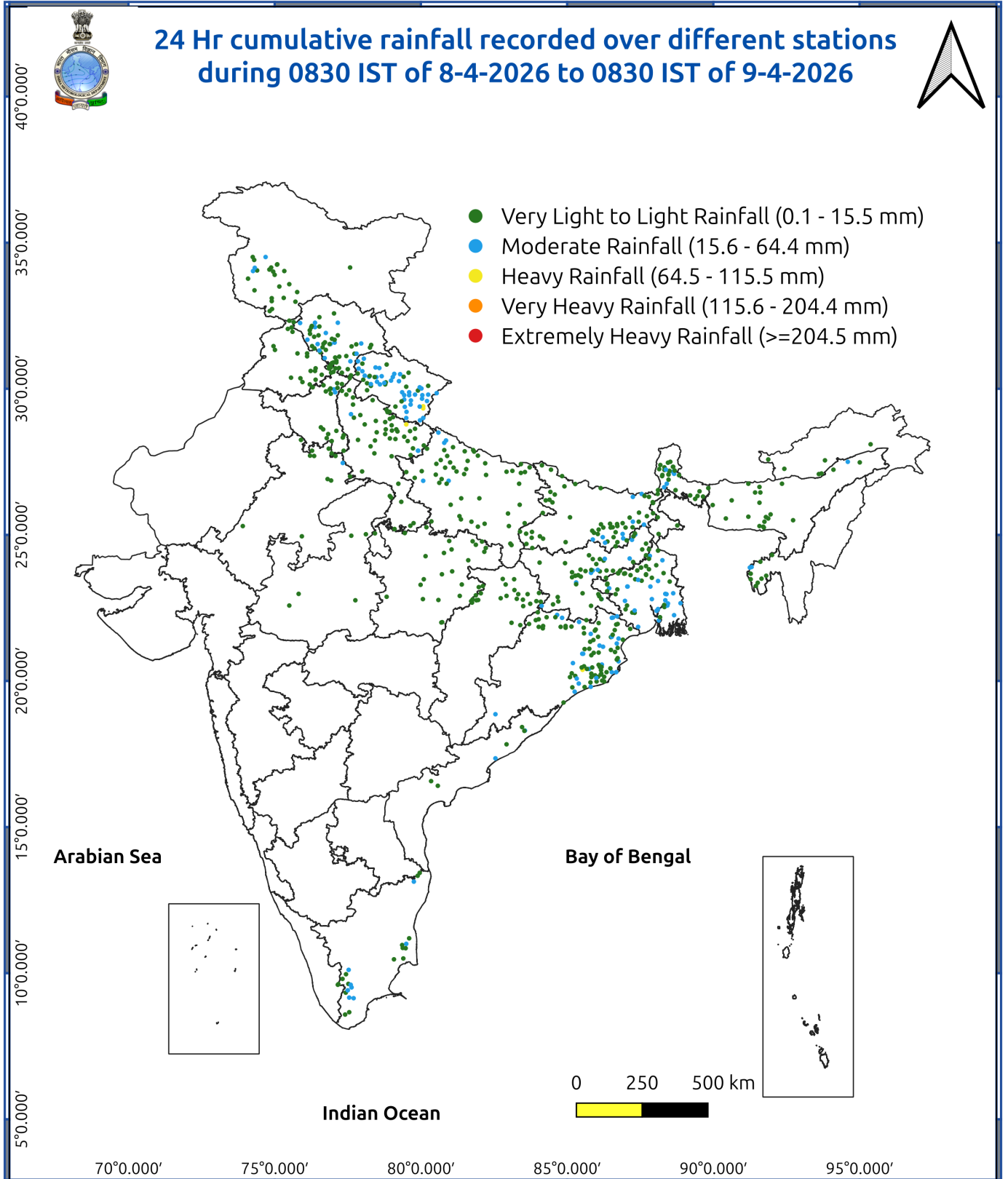


Fig. 3: Minimum Temperatures Dated 2026-04-09

Fig. 4: Departure of Minimum Temp. Dated 2026-04-09





Impact and Actions

Impact & suggested due to Extremely and heavy to very heavy rainfall over

- **Isolated heavy rainfall** likely over Arunachal Pradesh on 09th, 10th & 12th; South Assam and Tripura, Sikkim on 9th April.

Impact Expected

- ❖ Localized Flooding of roads, water logging in low lying areas and closure of underpasses mainly in urban areas of the above region.
- ❖ Occasional reduction in visibility due to heavy rainfall.
- ❖ Disruption of traffic in major cities due to water logging in roads leading to increased travel time.
- ❖ Minor damage to kutcha roads.
- ❖ Possibilities of damage to vulnerable structure.
- ❖ Localized Landslides/Mudslides.
- ❖ Damage to horticulture and standing crops in some areas due to inundation.
- ❖ It may lead to riverine flooding in some river catchments (for riverine flooding please visit Web page of CWC).

Action Suggested

- ❖ Check for traffic congestion on your route before leaving for your destination.
- ❖ Follow any traffic advisories that are issued in this regard.
- ❖ Avoid going to areas that face the water logging problems often.
- ❖ Avoid staying in vulnerable structure.

Impact & suggested expected due to isolated thunderstorm with lightning/gusty & Squally winds & Hailstorm over

- **Isolated hailstorm activity** also likely over Assam & Meghalaya on 9th April.

Impact Expected

- > Breaking of tree branches, uprooting of large avenue trees. Large dead limbs blown from trees. Damage to Standing crops.
- > Minor to Major damage to banana and papaya trees.
- > Minor to major damage to power and communication lines due to breaking of branches.
- > Strong wind/hail may damage plantation, horticulture and standing crops.
- > Hail may injure people and cattle at open places.
- > Partial damage to vulnerable structures due to strong winds.
- > Minor damage to kutcha houses/walls and huts.
- > Loose objects may fly.

Action Suggested

- > People are advised to keep a watch on the weather for worsening conditions and be ready to move to safer places accordingly.
- > Stay indoors, close windows & doors and avoid travel if possible.
- > Take safe shelters; do not take shelter under trees.
- > Do not lie on concrete floors and do not lean against concrete walls.
- > Unplug electrical/ electronic appliances.
- > Immediately get out of water bodies.
- > Keep away from all the objects that conduct electricity.

Agromet advisories for various parts of the country

*Red color warning does not mean "Red Alert" Red color warning means "Take Action"
Forecast and warning for any day is valid from 0830 hours IST of day till 0830 hours IST of next day
For more details kindly visit <https://mausam.imd.gov.in> or contact 011-2434-4599

(Service to the nation since 1875)

Agromet advisories for likely impact of Hailstorms

Use hail nets or hail caps in fruit orchards and vegetable plants to protect them from mechanical damage in **Assam & Meghalaya**.

Undertake harvesting of matured crops, fruits and vegetables immediately and shift them to safer places.

Agromet advisories for likely impact of Heavy Rainfall

In **Arunachal Pradesh**, ensure proper drainage channels in the fields of rice, maize, other standing crops, vegetables and orchards. Harvest cabbage, pea, mustard, late-maturing paddy varieties & potatoes carefully and shift the harvested produce to safe places.

In **Assam**, make necessary arrangements to remove excess rainwater from the crop fields.

In **Meghalaya**, ensure proper drainage in summer vegetable crops. Carry out staking and propping of plantation crops and cover the young vegetable seedlings.

In **West Bengal & Sikkim**, harvest matured crops and vegetables immediately and store them in a dry, safe place to prevent damage. Drain out excess rainwater from the standing crop and vegetable fields.

Agromet advisories for likely impact of Thunderstorm / Gusty Winds

Shift the harvested produce in safer places or cover the produce with tarpaulin sheets in the fields. Tie the harvested crops properly and cover them to minimise the risk of displacement due to strong surface winds.

Provide mechanical support to horticultural crops and staking or support to vegetables and young fruit plants / fruit-bearing plants to avoid lodging due to strong winds.

Livestock / Poultry

Keep the animals inside the shed during heavy rainfall / hailstorm and provide them balanced feed.

Store feed and fodder in a safe place to prevent spoilage.

Construct an outlet with proper netting around the ponds to drain out excess water, thereby preventing fish from escaping in case of overflow.

LEGENDS

- 1 अंडमान और निकोबार द्वीप समुह
- 2 अरुणाचल प्रदेश
- 3 असम और मेघालय
- 4 नागालैंड मनीपुर मीजोरम और त्रिपुरा
- 5 उप हिमालय पश्चिम बंगाल एवं सिक्किम
- 6 पश्चिम बंगाल
- 7 ओडिसा
- 8 झारखंड
- 9 बिहार
- 10 पूर्वी उत्तर प्रदेश
- 11 पश्चिम उत्तर प्रदेश
- 12 उत्तराखंड
- 13 हरियाणा चंडिगढ़ एवं दिल्ली
- 14 पंजाब
- 15 हिमाचल प्रदेश
- 16 जम्मू एवं कश्मीर एवं लद्दाख
- 17 पश्चिम राजस्थान
- 18 पूर्वी राजस्थान
- 19 पश्चिम मध्य प्रदेश
- 20 पूर्वी मध्य प्रदेश
- 21 गुजरात क्षेत्र
- 22 सौराष्ट्र एवं कच्छ
- 23 कोंकण एवं गोवा
- 24 मध्य महाराष्ट्र
- 25 मराठावाडा
- 26 विदर्भ
- 27 छत्तीसगढ़
- 28 तटीय आंध्र प्रदेश एवं यनम
- 29 तेलंगाना
- 30 रायलसीमा
- 31 तमिलनाडु, पुदुचेरी एवं कराईकल
- 32 तटिय कर्नाटक
- 33 आंतरिक उत्तरी कर्नाटक
- 34 आंतरिक दक्षिणी कर्नाटक
- 35 केरल एवं माहे
- 36 लक्षद्वीप



1. Andaman & Nicobar Islands
2. Arunachal Pradesh
3. Assam & Meghalaya
4. Nagaland, Manipur, Mizoram & Tripura
5. Sub-Himalayan West Bengal & Sikkim
6. Gangetic West Bengal
7. Orissa
8. Jharkhand
9. Bihar
10. East Uttar Pradesh
11. West Uttar Pradesh
12. Uttarakhand
13. Haryana, Chd & Delhi
14. Punjab
15. Himachal Pradesh
16. Jammu & Kashmir and Ladakh
17. West Rajasthan
18. East Rajasthan
19. West Madhya Pradesh
20. East Madhya Pradesh
21. Gujarat
22. Saurashtra
23. Konkan & Goa
24. Madhya Maharashtra
25. Marathawada
26. Vidharbha
27. Chhattisgarh
28. Coastal Andhra Pradesh & Yanam
29. Telangana
30. Rayalaseema
31. Tamilnadu, Puducherry & Karaikal
32. Coastal Karnataka
33. North Interior Karnataka
34. South Interior Karnataka
35. Kerala & Mahe
36. Lakshadweep

SPATIAL DISTRIBUTION (% of Stations reporting)

% Stations	Category	% Stations	Category
76-100	Widespread (WS/ Most Places)	26-50	Scattered (SCT/ A Few Places)
51-75	Fairly Widespread (FWS/ Many Places)	1-25	Isolated (ISOL)

Subdivision Colour

- NO WARNING
- WATCH (BE UPDATED)
- ALERT (BE PREPARED TO TAKE ACTION)
- WARNING (TAKE ACTION)

Probabilistic Forecast

Terms	Probability of Occurrence (%)
Unlikely	< 25
Likely	25 - 50
Very Likely	50 - 75
Most Likely	> 75

- | | | | |
|--------------------------|-----------------|----------------------|--------------------|
| Heavy Rain | Very Heavy Rain | Extremely Heavy Rain | Heavy Snow |
| Thunderstorm & Lightning | Hailstorm | Dust Storm | Dust Raising Winds |
| Strong surface winds | Heat Wave | Hot Day | Warm Night |
| Cold Wave | Cold Day | Ground Frost | Fog |
| Hot & Humid | | | |

*Red color warning does not mean "Red Alert" Red color warning means "Take Action"

Forecast and warning for any day is valid from 0830 hours IST of day till 0830 hours IST of next day

For more details kindly visit <https://mausam.imd.gov.in> or contact 011-2434-4599

(Service to the nation since 1875)

LEGENDS

WARNING

WARNING (TAKE ACTION)
ALERT (BE PREPARED)
WATCH (BE UPDATED)
NO WARNING (NO ACTION)

Probabilistic Forecast

Terms	Probability of Occurrence (%)
Unlikely	< 25
Likely	25 - 50
Very Likely	50 - 75
Most Likely	> 75



Heavy: 64.5 to 115.5 mm/cm *
Very Heavy: 115.6 to 204.4 mm/cm*
Extremely Heavy: > 204.4 mm/cm *



When maximum temperature of a station reaches $\geq 40^{\circ}\text{C}$ for plains and $\geq 30^{\circ}\text{C}$ for hilly regions
(a) Based on Departure from normal

Heat Wave: Maximum Temperature Departure from normal 4.5°C to 6.4°C .
Severe Heat Wave: Maximum Temperature Departure from normal $\geq 6.5^{\circ}\text{C}$

(b). Based on Actual maximum temperature

Heat Wave: When actual maximum temperature $\geq 45^{\circ}\text{C}$.
Severe Heat Wave: When actual maximum temperature $\geq 47^{\circ}\text{C}$

(c). Criteria for heat wave for coastal stations

When maximum temperature departure is $> 4.5^{\circ}\text{C}$ from normal. Heat Wave may be described provided maximum temperature $\geq 37^{\circ}\text{C}$



When maximum temperature remains 40°C

Warm Night: When minimum temperature departure 4.5°C to 6.4°C .
Severe Warm Night: When minimum temperature departure $> 6.4^{\circ}\text{C}$.



When minimum temperature of a station $\leq 10^{\circ}\text{C}$ for plains and $\leq 0^{\circ}\text{C}$ for hilly regions.

(a). Based on departure

Cold Wave: Minimum Temperature Departure from normal -4.5°C to -6.4°C .
Severe Cold Wave: Minimum Temperature Departure from normal $\leq -6.5^{\circ}\text{C}$

(b) Based on actual Minimum Temperature (for Plains only)

Cold Wave : When Minimum Temperature is $\leq 4.0^{\circ}\text{C}$
Severe Cold Wave: When Minimum Temperature is $\leq 2.0^{\circ}\text{C}$

(c) For Coastal Stations

When Minimum Temperature departure is $\leq -4.5^{\circ}\text{C}$ & actual Minimum Temperature is $\leq 15^{\circ}\text{C}$



When minimum temperature of a station $\leq 10^{\circ}\text{C}$ for plains and $\leq 0^{\circ}\text{C}$ for hilly regions
Based on departure

Cold Day: Maximum Temperature Departure from normal -4.5°C to -6.4°C .
Severe Cold Day: Maximum Temperature Departure from normal $\leq -6.5^{\circ}\text{C}$



Phenomenon of small droplets suspended in air and the horizontal visibility $< 1\text{km}$

Moderate Fog: When the visibility between 500-200 metres
Dense Fog: when the visibility between 50- 200 metres
Very Dense Fog: when the visibility < 50 metres



Sudden electrical discharges manifested by a flash of light (Lightning) and a sharp rumbling sound (thunder)



An ensemble of particles of dust or sand energetically lifted to great heights by a strong and turbulent wind.



Ice deposits on ground

Air temperature $\leq 4^{\circ}\text{C}$ (over Plains)



A strong wind that rises suddenly, lasts for atleast 1 minute.

Moderate: Wind speed 52-61 kmph
Severe: Wind speed 62-87 kmph
Very Severe: Wind speed > 87 kmph



Effect of various waves in the sea over specific area

Rough to very rough: Wind speed 41-62 kmph (22-33 knots) & Wave height 2.5-6 metre
High to very high: Wind speed 63-117 kmph (34-63 knots) & Wave height 6-14 metre
Phenomenal: Wind speed > 117 kmph (> 63 knots) & Wave height > 14 metre



Cyclonic Storm: Wind speed 62-87 kmph (34-47 knots)
Severe Cyclonic Storm: Wind speed 88-117 kmph (48-63 knots)
Very Severe Cyclonic Storm: Wind speed 118-165 kmph (64 - 89 knots)
Extremely Severe Cyclonic Storm: Wind speed 166-220 kmph (90 -119 knots)
Super Cyclone Storm: Wind speed > 220 kmph (> 119 knots)

*Red color warning does not mean "Red Alert" Red color warning means "Take Action"

Forecast and warning for any day is valid from 0830 hours IST of day till 0830 hours IST of next day

For more details kindly visit <https://mausam.imd.gov.in> or contact 011-2434-4599

(Service to the nation since 1875)