

2026-05-03

Time of Issue: 13:46:00 hours IST
(Mid-Day)

ALL INDIA WEATHER SUMMARY AND FORECAST BULLETIN

Significant Weather Features

Weather Warning and Forecast:

Northwest India:

- **Scattered to fairly widespread** light to moderate rainfall/snowfall with **thunderstorm, lightning & gusty winds (speed reaching 30-50 kmph)** likely over Jammu-Kashmir during 03rd -05th May; Himachal Pradesh during 03rd -07th and Uttarakhand during 03rd-08th May.
- **Scattered to fairly widespread** light to moderate rainfall with **thunderstorm, lightning & gusty winds (speed reaching 30-50 kmph)** likely over Punjab and Haryana, Chandigarh & Delhi on 03rd & 06th; **isolated to scattered** light to moderate rainfall with **thunderstorm, lightning & gusty winds (speed reaching 30-40 kmph)** likely over Uttar Pradesh during 03rd-07th; Rajasthan on 03rd and during 05th -07th May.
- **Thundersquall (wind speed reaching 50-60 kmph gusting to 70 kmph)** likely over Rajasthan on 04th; Punjab, Haryana, Chandigarh on 04th & 05th May.
- **Isolated Hailstorm activity** likely over Jammu-Kashmir on 03rd & 04th; Himachal Pradesh, Uttarakhand, Punjab and Haryana Chandigarh & Delhi during 03rd -05th; Uttar Pradesh on 03rd & 04th May.
- **Duststorm** also likely over Rajasthan on 04th May.
- **Isolated heavy rainfall** likely over Uttarakhand on 04th May.

Northeast India:

- **Fairly widespread to widespread** light to moderate rainfall with **thunderstorm, lightning gusty winds (speed reaching 30-50 kmph)** likely over Arunachal Pradesh and Assam & Meghalaya on 03rd & 04th and Nagaland, Manipur, Mizoram & Tripura during 03rd -05th May with lightning over Assam & Meghalaya and Arunachal Pradesh during 05th -07th and Nagaland, Manipur, Mizoram & Tripura on 06th May.
- **Isolated heavy rainfall** likely over Arunachal Pradesh, Assam & Meghalaya during 03rd -05th May and Nagaland, Manipur, Mizoram & Tripura on 03rd & 04th May.

East India:

- **Fairly widespread to widespread** light to moderate rainfall with **thunderstorm, lightning gusty winds (speed reaching 30-50 kmph)** likely over West Bengal & Sikkim on 06th & 07th May.
- **Isolated to scattered light** to moderate rainfall with **thunderstorm, lightning gusty winds (speed reaching 40-50 kmph)** likely over Bihar and Odisha during 06th -09th and Jharkhand on 03rd, 06th & 07th May.
- **Thundersquall (wind speed reaching 50-60 kmph gusting to 70 kmph)** likely over West Bengal & Sikkim, Bihar and Odisha during 03rd -05th and Jharkhand on 04th & 05th May.
- **Isolated heavy rainfall** likely over Sub-Himalayan West Bengal & Sikkim during 03rd-05th; Gangetic West Bengal and Bihar on 04th May.
- **Isolated Hailstorm activity** likely over Bihar on 03rd & 04th; Jharkhand on 04th and Odisha on 04th & 05th May.

Central India:

- **Isolated** light to moderate rainfall with **thunderstorm, lightning gusty winds (speed reaching 40-50 kmph)** likely over Central India during next 5 days.
- **Thundersquall (wind speed reaching 50-60 kmph gusting to 70 kmph)** likely over Chhattisgarh and Vidarbha during 03rd - 05th; Madhya Pradesh on 03rd & 04th May.
- **Isolated Hailstorm activity** likely over the region on 04th May.

South Peninsular India:

*Red color warning does not mean "Red Alert" Red color warning means "Take Action"

Forecast and warning for any day is valid from 0830 hours IST of day till 0830 hours IST of next day

For more details kindly visit <https://mausam.imd.gov.in> or contact 011-2434-4599

(Service to the nation since 1875)

- **Isolated to scattered thunderstorms, lightning & gusty winds (40-60 kmph) likely over** Tamil Nadu, Puducherry & Karaikal, South Interior Karnataka, Coastal Andhra Pradesh & Yanam and Kerala & Mahe during the week.
- **Thundersquall (wind speed reaching 50-60 kmph gusting to 70 kmph) likely over** Coastal Andhra Pradesh & Yanam on 03rd & 04th May.
- **Heavy rainfall** also likely over Tamil Nadu, Puducherry & Karaikal and Kerala & Mahe during next 7 days; South Interior Karnataka on 05th and during 07th -09th and Coastal Andhra Pradesh & Yanam on 05th & 06th May.

Forecast of maximum/day temperatures:

- Gradual fall in maximum temperatures by 5-7°C likely over Western Himalayan Region till 05th and rise by 6-8°C during 06th -09th May.
- Gradual fall in maximum temperatures by 3-5°C likely over plains of Northwest India till 05th May; gradual rise by 3-5°C during 06th -09th May.
- No significant change in maximum temperatures likely over Central India till 03rd May and gradual fall by 3-5°C during 04th-06th May and no significant change thereafter.
- No significant change in maximum temperatures likely over Maharashtra till 05th May; gradual rise by 2-3°C during 06th-09th May.
- No significant change in maximum temperatures likely over rest parts of the country till 08th May 2026.

Heat wave conditions and Hot & Humid weather conditions warning:

- **Hot & humid weather conditions** very likely to prevail in isolated pockets over Tamil Nadu, Puducherry & Karaikal and Coastal Andhra Pradesh & Yanam on 03rd & 04th and over Konkan & Goa during 5th -7th May.

Fishermen warning:

- Fishermen are advised not to venture into the following areas during 03rd May to 08th May, 2026:
- **Bay of Bengal:** Along and off Odisha, West Bengal Coasts and adjoining Bangladesh Coast & over some parts of northwest Bay of Bengal, adjoining parts of northeast Bay of Bengal on 03rd and 06th May.
- **Arabian Sea:** No Warning.

Main Weather Observations:

❖ **Rainfall distribution** (from 0830 hours IST of yesterday to 0830 hours IST of today): **at most places** over Arunachal Pradesh, Assam & Meghalaya, Nagaland, Manipur, Mizoram & Tripura, Sub Himalayan West Bengal & Sikkim and Uttarakhand; **at many places** over Gangetic West Bengal, Odisha, Himachal Pradesh and Jammu-Kashmir/Ladakh-Gilgit-Baltistan-Muzaffarabad; **at a few places** over Andaman & Nicobar Islands, East Uttar Pradesh, Punjab, East Rajasthan, Tamil Nadu, Puducherry & Karaikal and Kerala & Mahe; **at isolated places** over Jharkhand, Bihar, West Uttar Pradesh, Haryana-Chandigarh-Delhi, West Rajasthan, West Madhya Pradesh, East Madhya Pradesh, Vidarbha, Chhattisgarh, Coastal Andhra Pradesh & Yanam, Telangana and South Interior Karnataka; **Dry** over rest of the country.

❖ **Significant rainfall recorded(in cm)** (from 0830 hours IST of yesterday to 0830 hours IST of today): **Tamil Nadu, Puducherry & Karaikal:** Vadipatti (dist Madurai) 10; Tirupuvanam (dist Sivaganga) 8; Sholavandan (dist Madurai), Sathiar (dist Madurai) 7 Each; Thaniamangalam (dist Madurai), Madurai Andipatti (dist Madurai) 6 Each; Madurai Isro (dist Madurai), Odanchatram (dist Dindigul), Airport Madurai (dist Madurai), Illuppur (dist Pudukkottai), Gangavalli (dist Salem), Periyapatti (dist Madurai) 5 Each; **Nagaland, Manipur, Mizoram & Tripura:** Kailashahar AP (dist Unakoti) 7; Dharmanagar/panisagar (dist North Tripura), Sonamura (dist Sipahijala) 6 Each; Udaipur (dist Gomati) 5; **Assam & Meghalaya:** Bhumuraguri (dist Sonitpur) 7; A P Ghat (dist Cachar) 6; Karimganj (dist Sribhumi) 5; **Odisha:** Chilika (dist Khurda) 6; **Coastal Andhra Pradesh & Yanam:** Sompeta (dist Srikakulam) 5; **Uttarakhand:** Pithoragarh (dist Pithoragarh) 5; **East Uttar Pradesh:** Fatehpur Tehsil (dist Barabanki) 5.

❖ **Heavy Rainfall observed** (from 0830 hours IST of yesterday to 0830 hours IST of today): **Heavy rain** at isolated places over Assam & Meghalaya, Nagaland, Manipur, Mizoram & Tripura and Tamil Nadu, Puducherry & Karaikal.

- **Hailstorm** reported over Himachal Pradesh, Maharashtra, Jharkhand, Uttarakhand, Madhya Pradesh.
- **Duststorm** reported over Rajasthan and West Uttar Pradesh.

❖ **Minimum Temperature Departures (as on 03-05-2026):** were appreciably above normal (3.1°C to 5.0°C) over Saurashtra & Kutch; above normal (1.6 to 3.0°C) over Haryana, Rajasthan, West Madhya Pradesh, Gujarat Region, Vidarbha, Telangana, Rayalaseema, Coastal Andhra Pradesh & Yanam, Tamil Nadu, Puducherry & Karaikal and below normal or near normal over rest parts of the country. **The lowest minimum temperature** of 14.5°C was reported at HALFLONG (ASSAM) over the Plains of India.

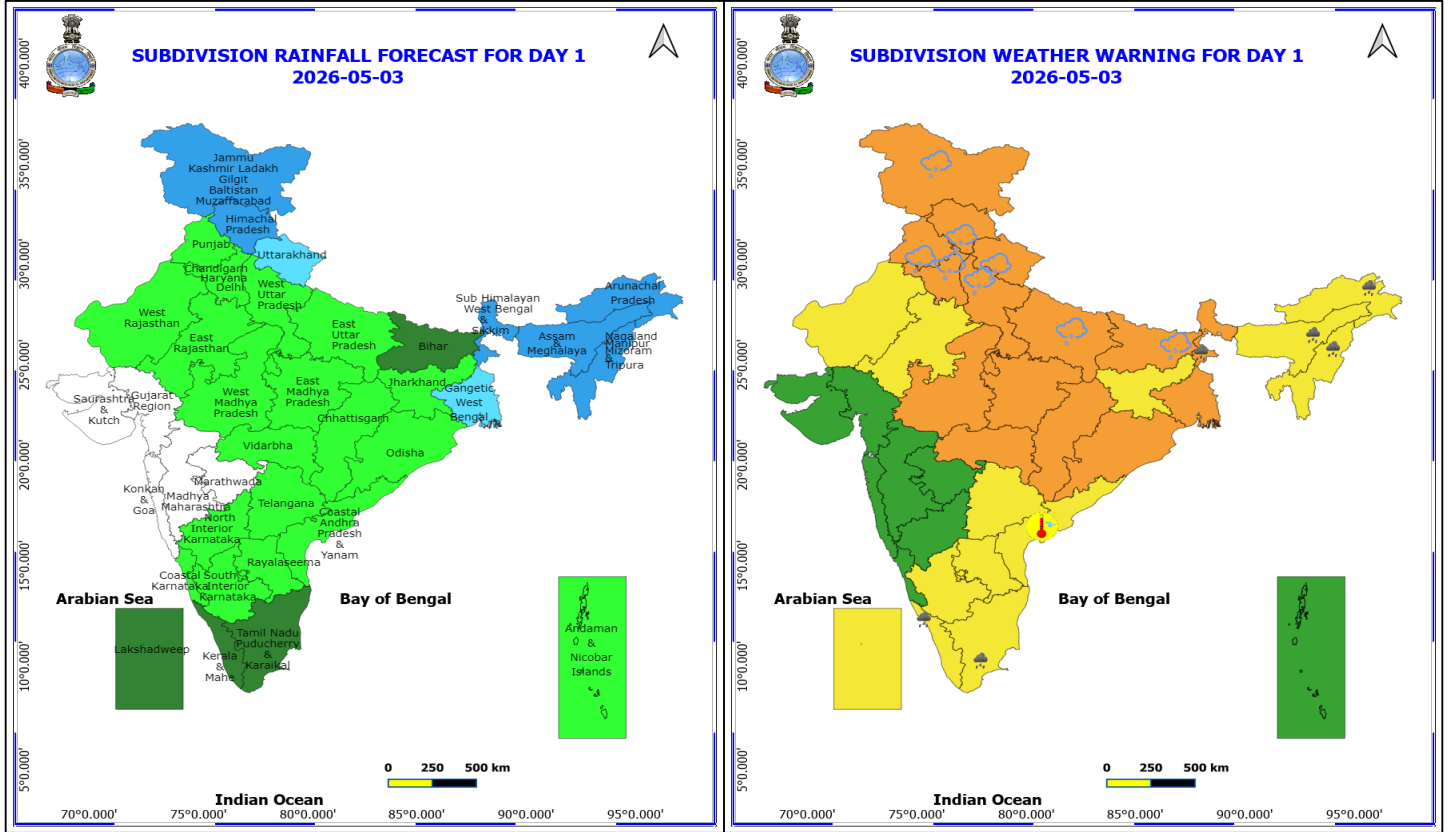
❖ **Maximum Temperature Departures (as on 02-05-2026):** **Above normal (2.0°C to 4.0°C)** over Jammu-Kashmir, West Rajasthan, Telangana, South Coastal Andhra Pradesh, Tamil Nadu, Puducherry & Kerala. **Below normal (3.0°C to 6.0°C)** over Uttarakhand adjoining Himachal Pradesh and east Haryana, Northeast Rajasthan, Northwest & east Madhya Pradesh, Uttar Pradesh, North Chhattisgarh, east and northeast India and **near normal** over rest parts of the country. **The highest maximum temperature** of 44.4°C was reported at **JAISALMER (RAJASTHAN)**.

Meteorological Analysis (Based on 0830 hours IST)

- The **Western Disturbance** as a cyclonic circulation over north Pakistan & neighbourhood at 3.1 km above mean sea level persists. However, the trough aloft in middle and upper tropospheric westerlies with its axis at 5.8 km above mean sea level now runs roughly along Long. 69°E to the north of Lat. 30°N.
- The **upper air cyclonic circulation** over north Haryana & neighbourhood now lies over Haryana & neighbourhood and extends upto 1.5 km above mean sea level.
- A **trough** runs from above **upper air cyclonic circulation** over Haryana & neighbourhood to over Southwest Rajasthan at 0.9 km above mean sea level.
- The **upper air cyclonic circulation** over southwest Rajasthan at 0.9 km above mean sea level merged with the above trough.
- An **upper air cyclonic circulation** lies over Southeast Rajasthan & neighbourhood at 0.9 km above mean sea level.
- The **upper air cyclonic circulation** over East Madhya Pradesh & neighbourhood persists and now seen at 0.9 km above mean sea level.
- The east-west **trough** now runs from Punjab to Nagaland across **upper air cyclonic circulations** over Haryana & neighbourhood and East Madhya Pradesh, South Uttar Pradesh Bihar, Jharkhand, north Gangetic West Bengal, Bangladesh and south Assam extending upto 1.5 km above mean sea level.
- The north-south **trough now runs** from South Chhattisgarh to Comorin Area across Telangana, Andhra Pradesh and Tamil Nadu extends upto 1.5 km above mean sea level persists.
- The **upper air cyclonic circulation** over northeast Bangladesh & neighbourhood persists and now extends upto 1.5 km above mean sea level. However, the trough aloft with its axis at 3.1 above mean sea level roughly along Long. 91°E to the north of Lat. 24°N has become less marked.
- An **upper air cyclonic circulation** lies over Central Assam & neighbourhood at 3.1 km above mean sea level.

Weather Outlook for subsequent 3 days

- **Widespread** rainfall activity likely over Northeast India and adjoining East India.
- Isolated to Scattered rainfall activity likely over North India and Southern parts of Peninsular India.

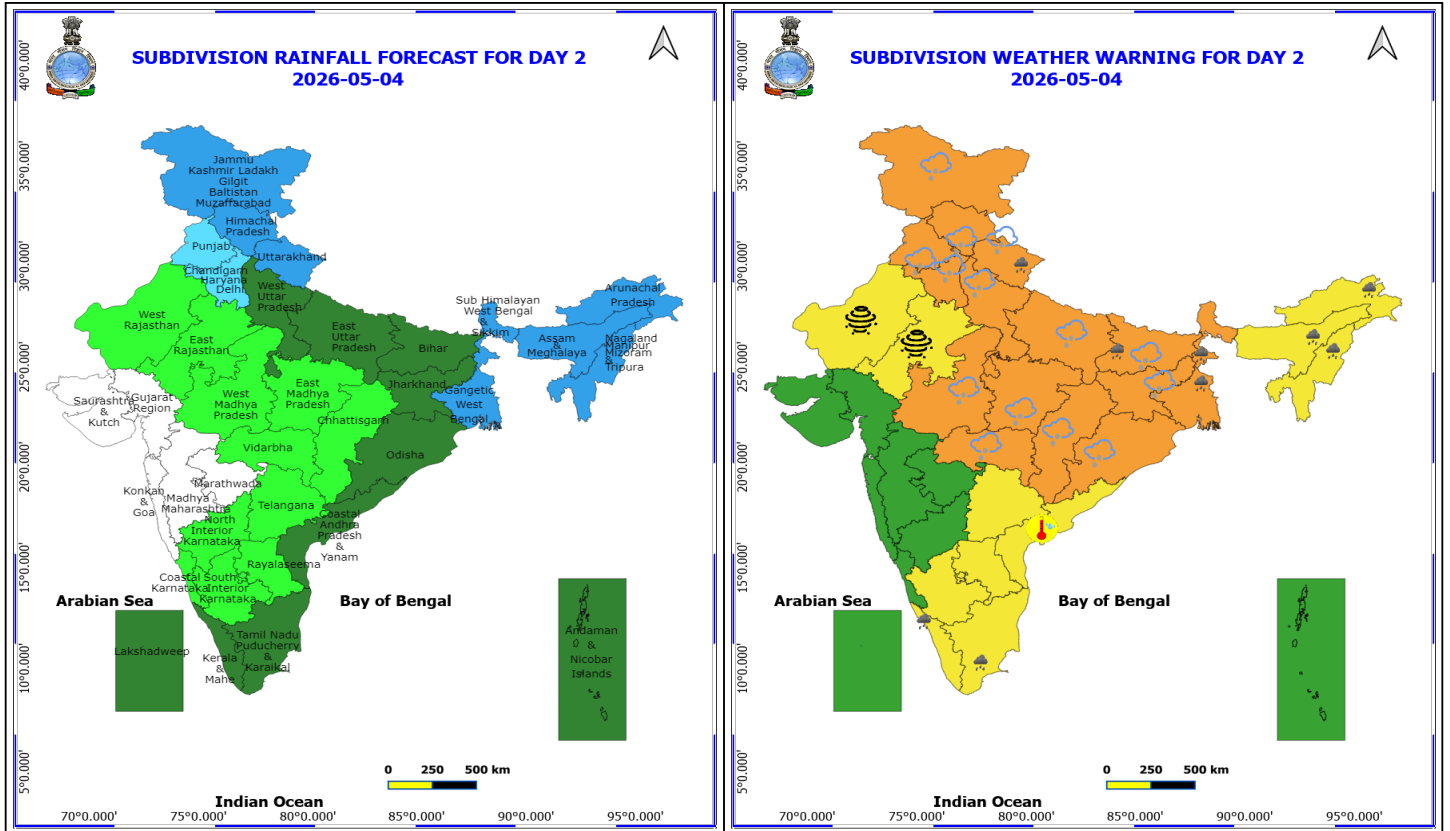


3 May (Day 1)

- ❖ **Heavy Rainfall** very likely at isolated places over Arunachal Pradesh, Assam & Meghalaya, Kerala & Mahe, Nagaland, Manipur, Mizoram and Tripura, Sub Himalayan West Bengal & Sikkim and Tamil Nadu Puducherry & Karaikal.
- ❖ **Thunderstorm accompanied with Hailstorm** very likely at isolated places over Bihar, Haryana, Chandigarh & Delhi, Himachal Pradesh, Jammu-Kashmir-Ladakh-Gilgit-Baltistan-Muzaffarabad, Punjab, Uttar Pradesh and Uttarakhand.
- ❖ **Thundersquall with wind speed reaching(50-60kmph)** very likely at isolated places over Bihar, Chhattisgarh, Coastal Andhra Pradesh, Haryana, Chandigarh & Delhi, Jharkhand, Madhya Pradesh, Odisha, Punjab, Vidarbha and West Bengal & Sikkim.
- ❖ **Thunderstorm accompanied with lightning & gusty winds(40-50kmph)** very likely at isolated places over Himachal Pradesh, Jammu-Kashmir-Ladakh-Gilgit-Baltistan-Muzaffarabad, Kerala & Mahe, Rajasthan, Tamil Nadu Puducherry & Karaikal, Uttar Pradesh and Uttarakhand.
- ❖ **Thunderstorm accompanied with lightning & gusty winds(30-40kmph)** very likely at isolated places over Arunachal Pradesh, Assam & Meghalaya, Lakshadweep, Nagaland, Manipur, Mizoram and Tripura, Rayalaseema, South Interior Karnataka and Telangana.
- ❖ **Hot and Humid weather** very likely at isolated places over Coastal Andhra Pradesh.
- ❖ **Squally wind with speed 45-55 kmph gusting to 65 kmph** is likely to prevail along and off Odisha Coast and adjoining North Andhra Pradesh Coast, West Bengal Coast and Bangladesh Coast & over many parts of northwest Bay of Bengal, adjoining parts of northeast Bay of Bengal and westcentral Bay of Bengal.

***Red color warning does not mean "Red Alert" Red color warning means "Take Action"**
Forecast and warning for any day is valid from 0830 hours IST of day till 0830 hours IST of next day
For more details kindly visit <https://mausam.imd.gov.in> or contact 011-2434-4599

(Service to the nation since 1875)



4 May (Day 2)

- ❖ **Heavy Rainfall** very likely at isolated places over Arunachal Pradesh, Assam & Meghalaya, Bihar, Kerala & Mahe, Nagaland, Manipur, Mizoram and Tripura, Tamil Nadu Puducherry & Karaikal, Uttarakhand and West Bengal & Sikkim.
- ❖ **Thunderstorm accompanied with Hailstorm** very likely at isolated places over Bihar, Chhattisgarh, Haryana, Chandigarh & Delhi, Himachal Pradesh, Jammu-Kashmir-Ladakh-Gilgit-Baltistan-Muzaffarabad, Jharkhand, Madhya Pradesh, Odisha, Punjab, Uttar Pradesh, Uttarakhand and Vidarbha.
- ❖ **Thundersquall with wind speed reaching(50-60kmph)** very likely at isolated places over Bihar, Chhattisgarh, Coastal Andhra Pradesh, East Rajasthan, Gangetic West Bengal, Haryana, Chandigarh & Delhi, Jharkhand, Madhya Pradesh, Odisha, Punjab and Vidarbha.
- ❖ **Thunderstorm accompanied with lightning & gusty winds(40-50kmph)** very likely at isolated places over Himachal Pradesh, Jammu-Kashmir-Ladakh-Gilgit-Baltistan-Muzaffarabad, Kerala & Mahe, Sub Himalayan West Bengal & Sikkim, Tamil Nadu Puducherry & Karaikal, Uttar Pradesh, Uttarakhand and West Rajasthan.
- ❖ **Thunderstorm accompanied with lightning & gusty winds(30-40kmph)** very likely at isolated places over Arunachal Pradesh, Assam & Meghalaya, Nagaland, Manipur, Mizoram and Tripura, Rayalaseema, South Interior Karnataka and Telangana.
- ❖ **Dust Storm** very likely at isolated places over Rajasthan.
- ❖ **Hot and Humid weather** very likely at isolated places over Coastal Andhra Pradesh.
- ❖ **Squally wind with speed 45-55 kmph gusting to 65 kmph** is likely to prevail along and off Odisha Coast and adjoining North Andhra Pradesh Coast, West Bengal Coast and adjoining Bangladesh Coast & over some parts of

***Red color warning does not mean "Red Alert" Red color warning means "Take Action"**

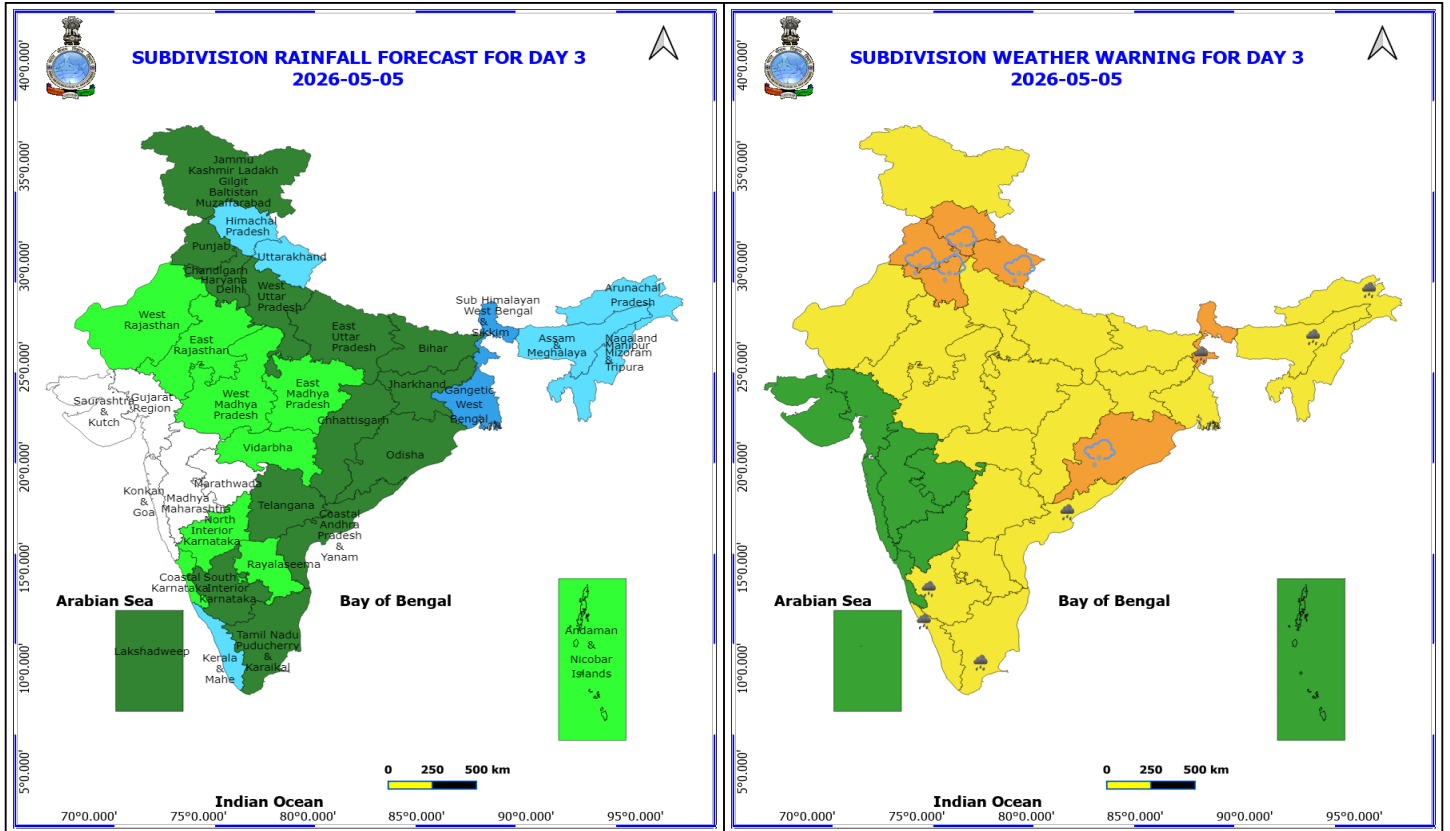
Forecast and warning for any day is valid from 0830 hours IST of day till 0830 hours IST of next day

For more details kindly visit <https://mausam.imd.gov.in> or contact 011-2434-4599

(Service to the nation since 1875)



northwest Bay of Bengal.



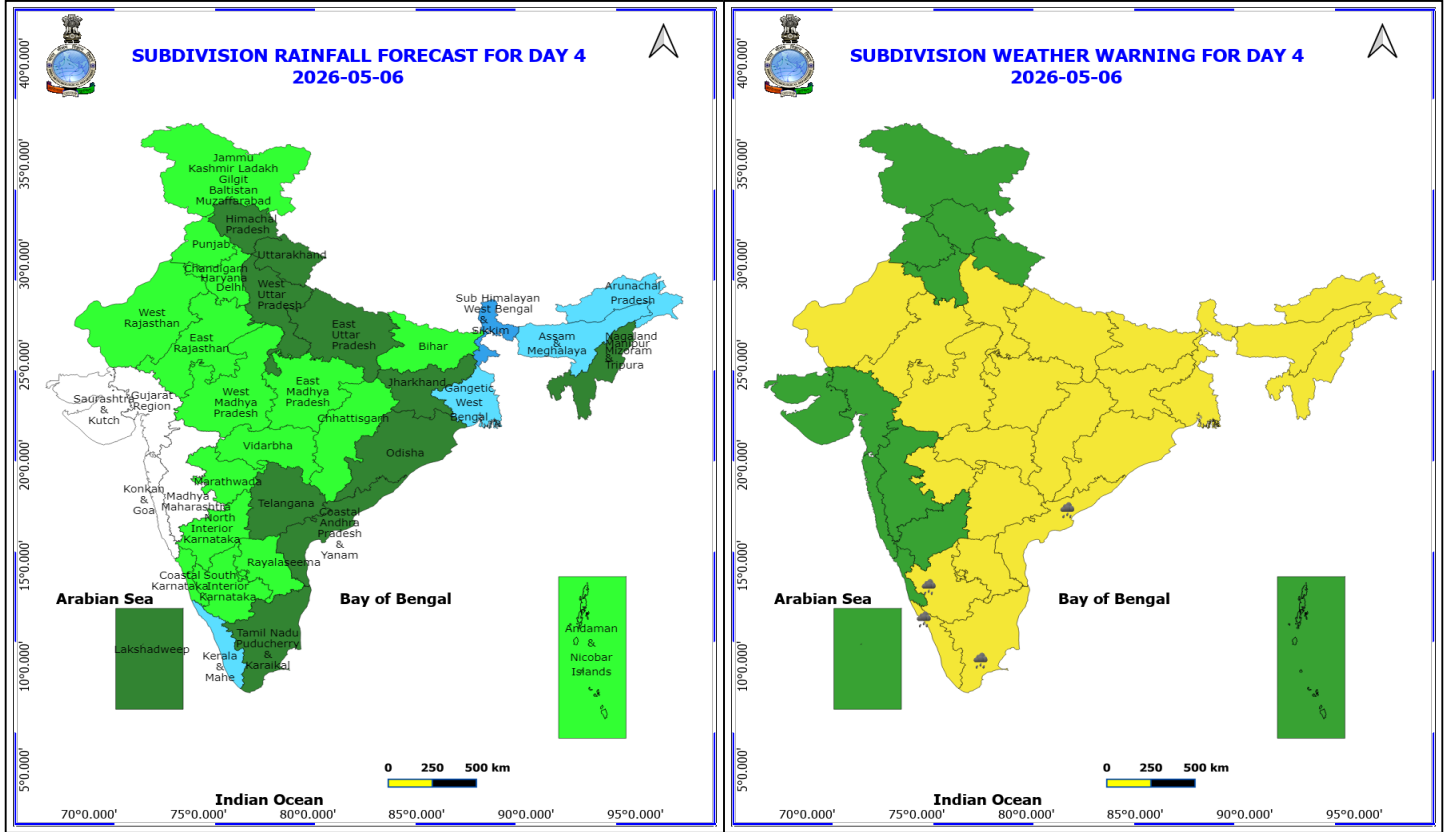
5 May (Day 3)

- ❖ **Heavy Rainfall** very likely at isolated places over Arunachal Pradesh, Assam & Meghalaya, Coastal Andhra Pradesh, Kerala & Mahe, South Interior Karnataka, Sub Himalayan West Bengal & Sikkim and Tamil Nadu Puducherry & Karaikal.
- ❖ **Thunderstorm accompanied with Hailstorm** very likely at isolated places over Haryana, Chandigarh & Delhi, Himachal Pradesh, Odisha, Punjab and Uttarakhand.
- ❖ **Thundersquall with wind speed reaching(50-60kmph)** very likely at isolated places over Bihar, Chhattisgarh, Haryana, Chandigarh & Delhi, Jharkhand, Odisha, Punjab, Vidarbha and West Bengal & Sikkim.
- ❖ **Thunderstorm accompanied with lightning & gusty winds(40-50kmph)** very likely at isolated places over Coastal Andhra Pradesh, Himachal Pradesh, Jammu-Kashmir-Ladakh-Gilgit-Baltistan-Muzaffarabad, Kerala & Mahe, Madhya Pradesh, Rajasthan, Tamil Nadu Puducherry & Karaikal, Telangana and Uttar Pradesh.
- ❖ **Thunderstorm accompanied with lightning & gusty winds(30-40kmph)** very likely at isolated places over Nagaland, Manipur, Mizoram and Tripura, Rayalaseema and South Interior Karnataka.
- ❖ **Thunderstorm accompanied with Lightning** very likely at isolated places over Arunachal Pradesh and Assam & Meghalaya.

No Fishermen Warning

***Red color warning does not mean "Red Alert" Red color warning means "Take Action"**
Forecast and warning for any day is valid from 0830 hours IST of day till 0830 hours IST of next day
For more details kindly visit <https://mausam.imd.gov.in> or contact 011-2434-4599

(Service to the nation since 1875)



6 May (Day 4)

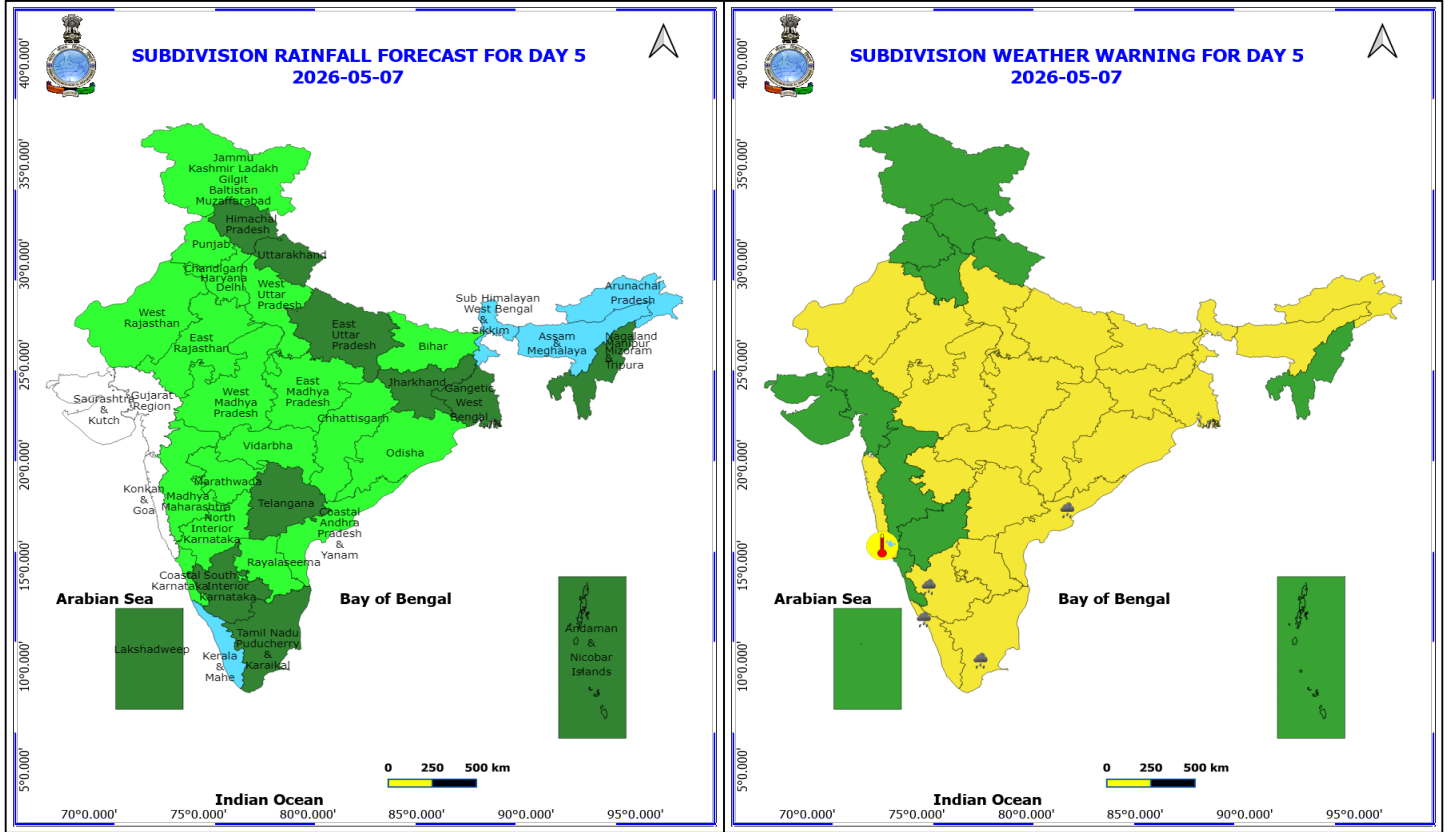
- ❖ **Heavy Rainfall** likely at isolated places over Coastal Andhra Pradesh, Kerala & Mahe, South Interior Karnataka and Tamil Nadu Puducherry & Karaikal.
- ❖ **Thundersquall with wind speed reaching(50-60kmph)** likely at isolated places over Odisha.
- ❖ **Thunderstorm accompanied with lightning & gusty winds(40-50kmph)** likely at isolated places over Bihar, Chhattisgarh, Coastal Andhra Pradesh, East Uttar Pradesh, Jharkhand, Kerala & Mahe, Madhya Pradesh, Rajasthan, Tamil Nadu Puducherry & Karaikal and Telangana.
- ❖ **Thunderstorm accompanied with lightning & gusty winds(30-40kmph)** likely at isolated places over Marathwada, Rayalaseema, South Interior Karnataka, Vidarbha, West Bengal & Sikkim and West Uttar Pradesh.
- ❖ **Thunderstorm accompanied with Lightning** likely at isolated places over Arunachal Pradesh, Assam & Meghalaya and Nagaland, Manipur, Mizoram and Tripura.
- ❖ **Squally wind with speed 45-55 kmph gusting to 65 kmph** is likely to prevail along and off Odisha, West Bengal Coasts and adjoining Bangladesh Coast & over some parts of northwest Bay of Bengal.

***Red color warning does not mean "Red Alert" Red color warning means "Take Action"**

Forecast and warning for any day is valid from 0830 hours IST of day till 0830 hours IST of next day

For more details kindly visit <https://mausam.imd.gov.in> or contact 011-2434-4599

(Service to the nation since 1875)

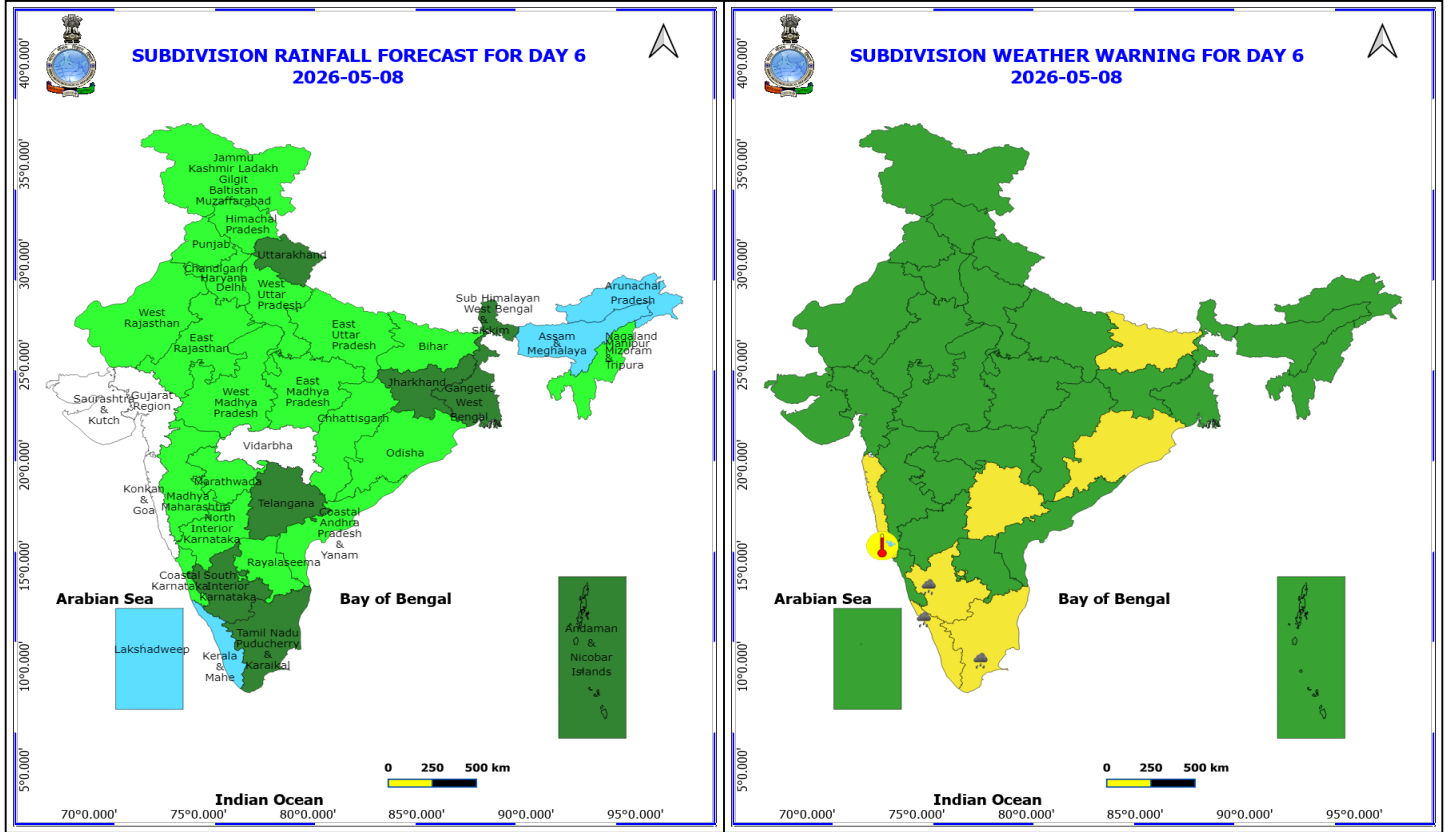


7 May (Day 5)

- ❖ **Heavy Rainfall** likely at isolated places over Coastal Andhra Pradesh, Kerala & Mahe, South Interior Karnataka and Tamil Nadu Puducherry & Karaikal.
- ❖ **Thunderstorm accompanied with lightning & gusty winds(40-50kmph)** likely at isolated places over Bihar, Chhattisgarh, Coastal Andhra Pradesh, East Uttar Pradesh, Jharkhand, Kerala & Mahe, Madhya Pradesh, Odisha, Rajasthan, Tamil Nadu Puducherry & Karaikal and Telangana.
- ❖ **Thunderstorm accompanied with lightning & gusty winds(30-40kmph)** likely at isolated places over Marathwada, Rayalaseema, South Interior Karnataka, Vidarbha, West Bengal & Sikkim and West Uttar Pradesh.
- ❖ **Thunderstorm accompanied with Lightning** likely at isolated places over Arunachal Pradesh and Assam & Meghalaya.
- ❖ **Hot and Humid weather** likely at isolated places over Konkan & Goa.

No Fishermen Warning

***Red color warning does not mean "Red Alert" Red color warning means "Take Action"**
Forecast and warning for any day is valid from 0830 hours IST of day till 0830 hours IST of next day
For more details kindly visit <https://mausam.imd.gov.in> or contact 011-2434-4599
(Service to the nation since 1875)



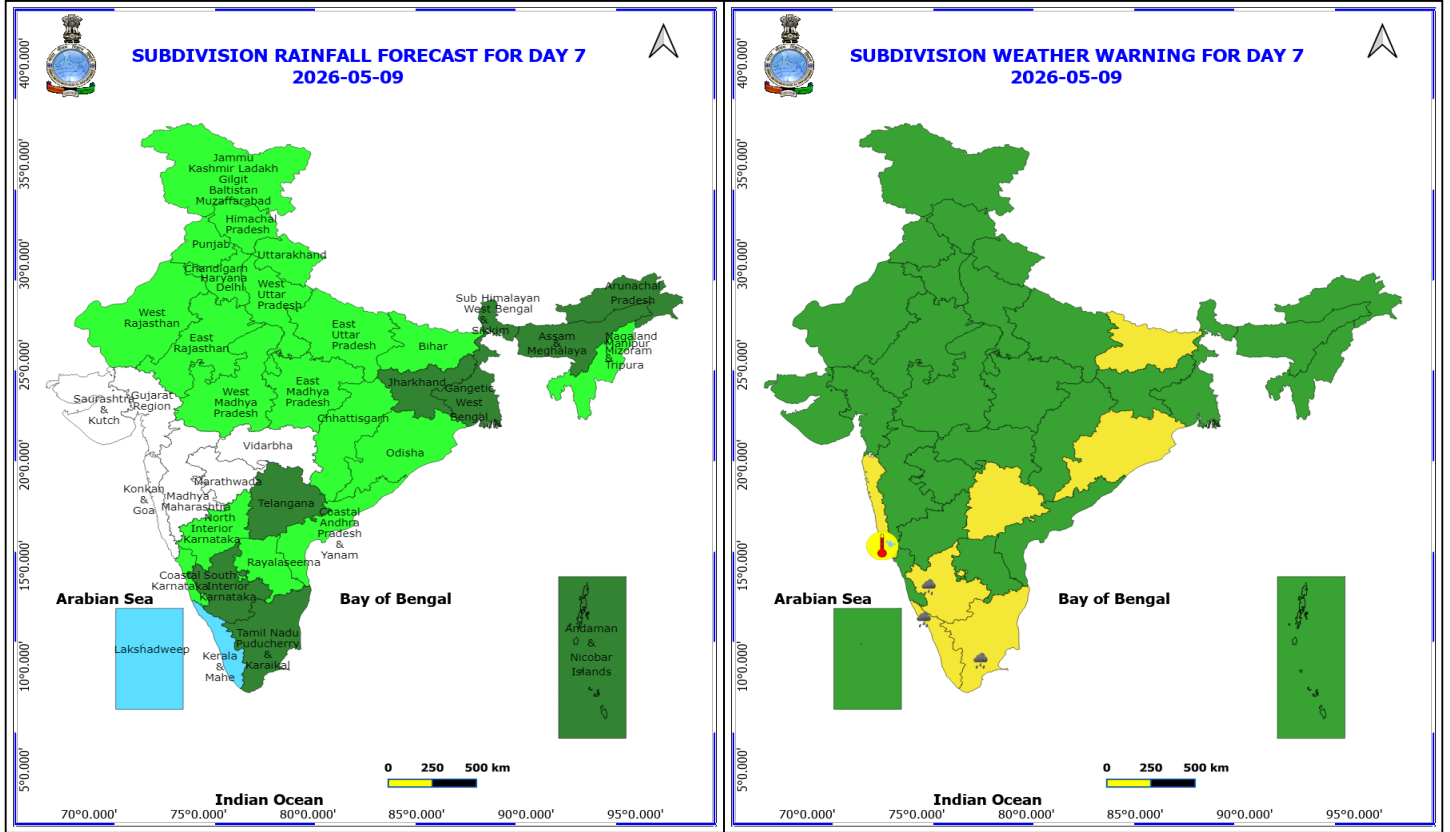
8 May (Day 6)

- ❖ **Heavy Rainfall** likely at isolated places over Kerala & Mahe, South Interior Karnataka and Tamil Nadu Puducherry & Karaikal.
- ❖ **Thunderstorm accompanied with lightning & gusty winds(40-50kmph)** likely at isolated places over Kerala & Mahe, Odisha and Tamil Nadu Puducherry & Karaikal.
- ❖ **Thunderstorm accompanied with lightning & gusty winds(30-40kmph)** likely at isolated places over Bihar and Telangana.
- ❖ **Hot and Humid weather** likely at isolated places over Konkan & Goa.

No Fishermen Warning

***Red color warning does not mean "Red Alert" Red color warning means "Take Action"**
Forecast and warning for any day is valid from 0830 hours IST of day till 0830 hours IST of next day
For more details kindly visit <https://mausam.imd.gov.in> or contact 011-2434-4599

(Service to the nation since 1875)



9 May (Day 7)

- ❖ **Heavy Rainfall** likely at isolated places over Kerala & Mahe, South Interior Karnataka and Tamil Nadu Puducherry & Karaikal.
- ❖ **Thunderstorm accompanied with lightning & gusty winds(40-50kmph)** likely at isolated places over Kerala & Mahe, Odisha and Tamil Nadu Puducherry & Karaikal.
- ❖ **Thunderstorm accompanied with lightning & gusty winds(30-40kmph)** likely at isolated places over Bihar and Telangana.
- ❖ **Hot and Humid weather** likely at isolated places over Konkan & Goa.

No Fishermen Warning



Table-1

7 Days Rainfall Forecast

S.No.	Subdivision	3- May	4- May	5- May	6- May	7- May	8- May	9- May
		Day 1	Day 2	Day 3	Day 4	Day 5	Day 6	Day 7
1	ANDAMAN & NICOBAR ISLANDS	ISOL	SCT	ISOL	ISOL	SCT	SCT	SCT
2	ARUNACHAL PRADESH	WS	WS	FWS	FWS	FWS	FWS	SCT
3	ASSAM & MEHGHALAYA	WS	WS	FWS	FWS	FWS	FWS	SCT
4	N. M. M. & T.	WS	WS	FWS	SCT	SCT	ISOL	ISOL
5	S.H. WEST BENGAL & SIKKIM	WS	WS	WS	WS	FWS	SCT	SCT
6	GANGETIC WEST BENGAL	FWS	WS	WS	FWS	SCT	SCT	SCT
7	ODISHA	ISOL	SCT	SCT	SCT	ISOL	ISOL	ISOL
8	JHARKHAND	ISOL	SCT	SCT	SCT	SCT	SCT	SCT
9	BIHAR	SCT	SCT	SCT	ISOL	ISOL	ISOL	ISOL
10	EAST UTTAR PRADESH	ISOL	SCT	SCT	SCT	SCT	ISOL	ISOL
11	WEST UTTAR PRADESH	ISOL	SCT	SCT	SCT	ISOL	ISOL	ISOL
12	UTTARAKHAND	FWS	WS	FWS	SCT	SCT	SCT	ISOL
13	HARYANA, CHD & DELHI	ISOL	FWS	SCT	ISOL	ISOL	ISOL	ISOL
14	PUNJAB	ISOL	FWS	SCT	ISOL	ISOL	ISOL	ISOL
15	HIMACHAL PRADESH	WS	WS	FWS	SCT	SCT	ISOL	ISOL
16	JAMMU AND KASHMIR AND LADAKH	WS	WS	SCT	ISOL	ISOL	ISOL	ISOL
17	WEST RAJASTHAN	ISOL	ISOL	ISOL	ISOL	ISOL	ISOL	ISOL
18	EAST RAJASTHAN	ISOL	ISOL	ISOL	ISOL	ISOL	ISOL	ISOL
19	WEST MADHYA PRADESH	ISOL	ISOL	ISOL	ISOL	ISOL	ISOL	ISOL
20	EAST MADHYA PRADESH	ISOL	ISOL	ISOL	ISOL	ISOL	ISOL	ISOL
21	GUJRAT REGION	DRY	DRY	DRY	DRY	DRY	DRY	DRY
22	SAURASHTRA & KUTCH	DRY	DRY	DRY	DRY	DRY	DRY	DRY
23	KONKAN & GOA	DRY	DRY	DRY	DRY	DRY	DRY	DRY
24	MADHYA MAHARASHTRA	DRY	DRY	DRY	DRY	ISOL	ISOL	DRY
25	MARATHWADA	DRY	DRY	DRY	ISOL	ISOL	ISOL	DRY
26	VIDARBHA	ISOL	ISOL	ISOL	ISOL	ISOL	DRY	DRY
27	CHATTISGARH	ISOL	ISOL	SCT	ISOL	ISOL	ISOL	ISOL
28	COASTAL ANDHRA PRADESH	ISOL	SCT	SCT	SCT	ISOL	ISOL	ISOL
29	TELANGANA	ISOL	ISOL	SCT	SCT	SCT	SCT	SCT
30	RAYALASEEMA	ISOL	ISOL	ISOL	ISOL	ISOL	ISOL	ISOL
31	TAMILNADU & PUDUCHERRY	SCT	SCT	SCT	SCT	SCT	SCT	SCT
32	COSTAL KARNATAKA	ISOL	ISOL	ISOL	ISOL	ISOL	ISOL	ISOL
33	NORTH INTERIOR KARNATAKA	ISOL	ISOL	ISOL	ISOL	ISOL	ISOL	ISOL
34	SOUTH INTERIOR KARNATAKA	ISOL	ISOL	SCT	ISOL	SCT	SCT	SCT
35	KERALA	SCT	SCT	FWS	FWS	FWS	FWS	FWS
36	LAKSHDWEEP	SCT	SCT	SCT	SCT	SCT	FWS	FWS

Legend	Category	%Stations
WS	Widespread/Most Places	76-100
FWS	Fairly Widespread/Many Places	51-75
SCT	Scattered/ A Few Places	26-50
ISOL	Isolated Places	1-25
DRY	No Rain	0

*Red color warning does not mean "Red Alert" Red color warning means "Take Action"
Forecast and warning for any day is valid from 0830 hours IST of day till 0830 hours IST of next day
For more details kindly visit <https://mausam.imd.gov.in> or contact 011-2434-4599

(Service to the nation since 1875)

Fig. 1: Maximum Temperatures Dated 2026-05-02

Fig. 2: Departure of Maximum Temp. Dated 2026-05-02

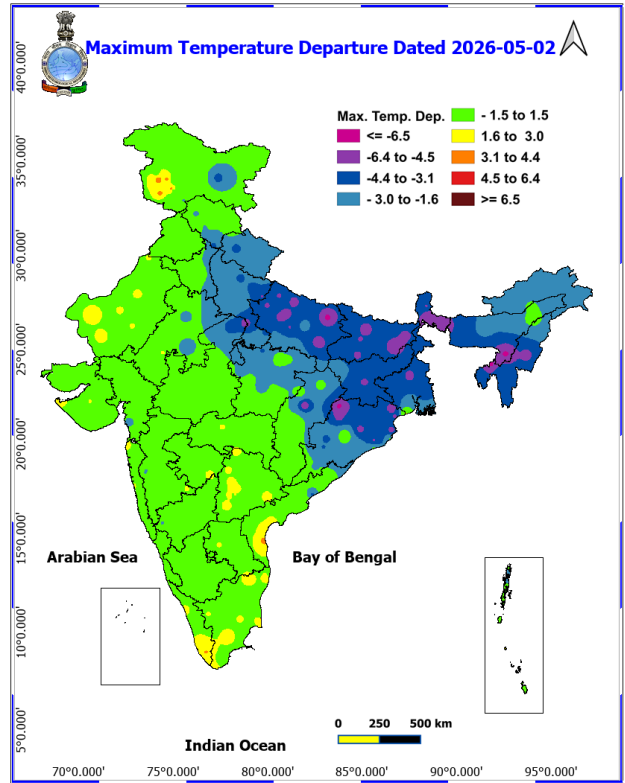
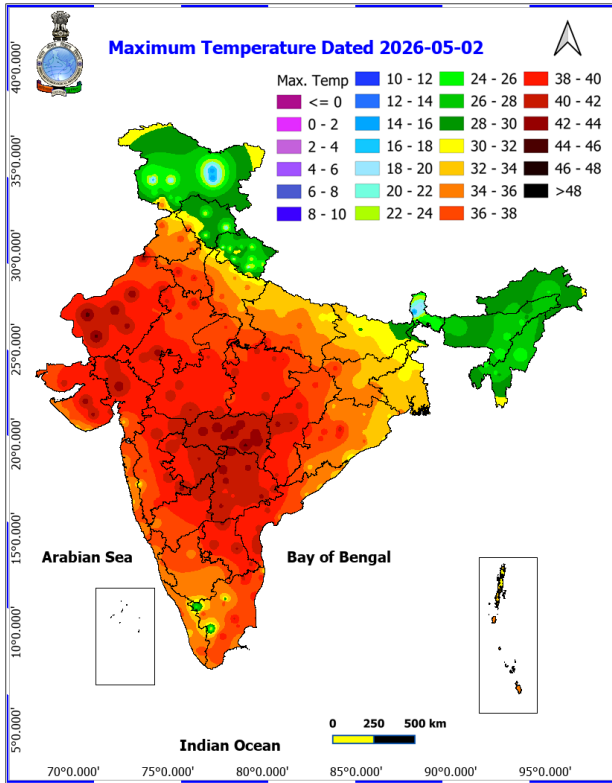
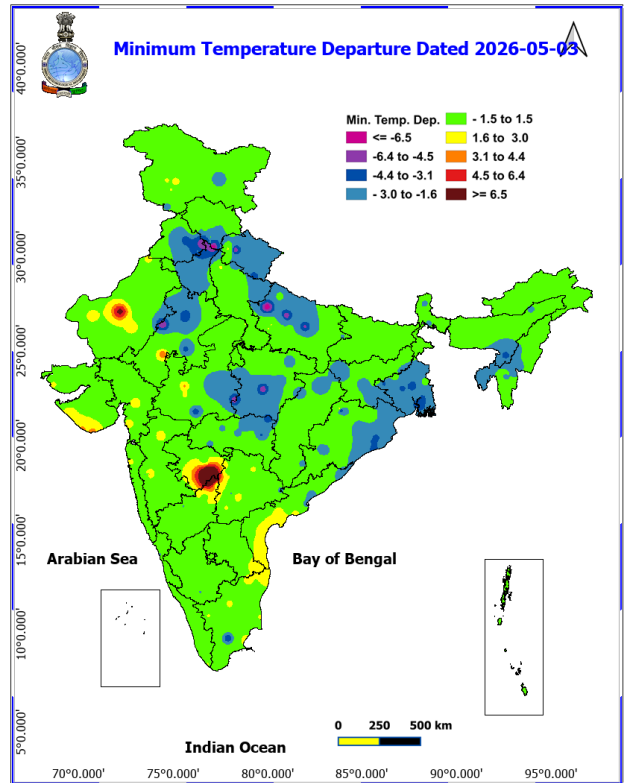
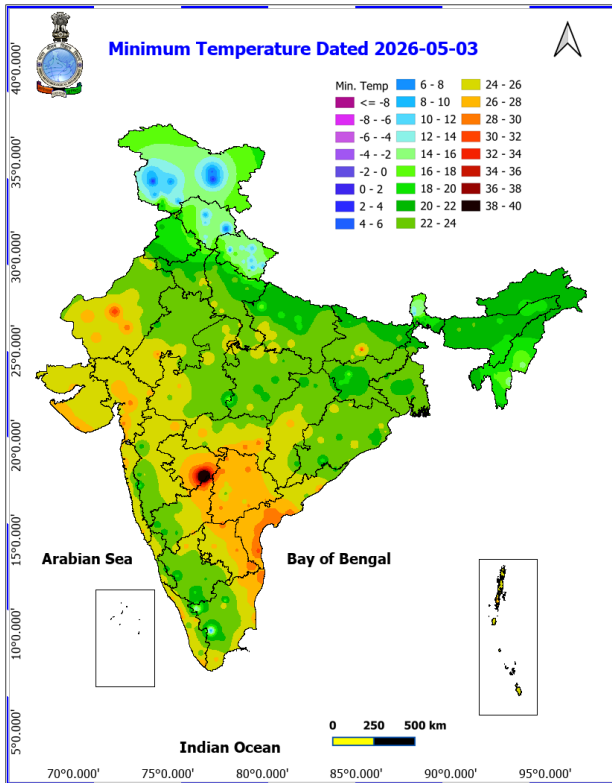
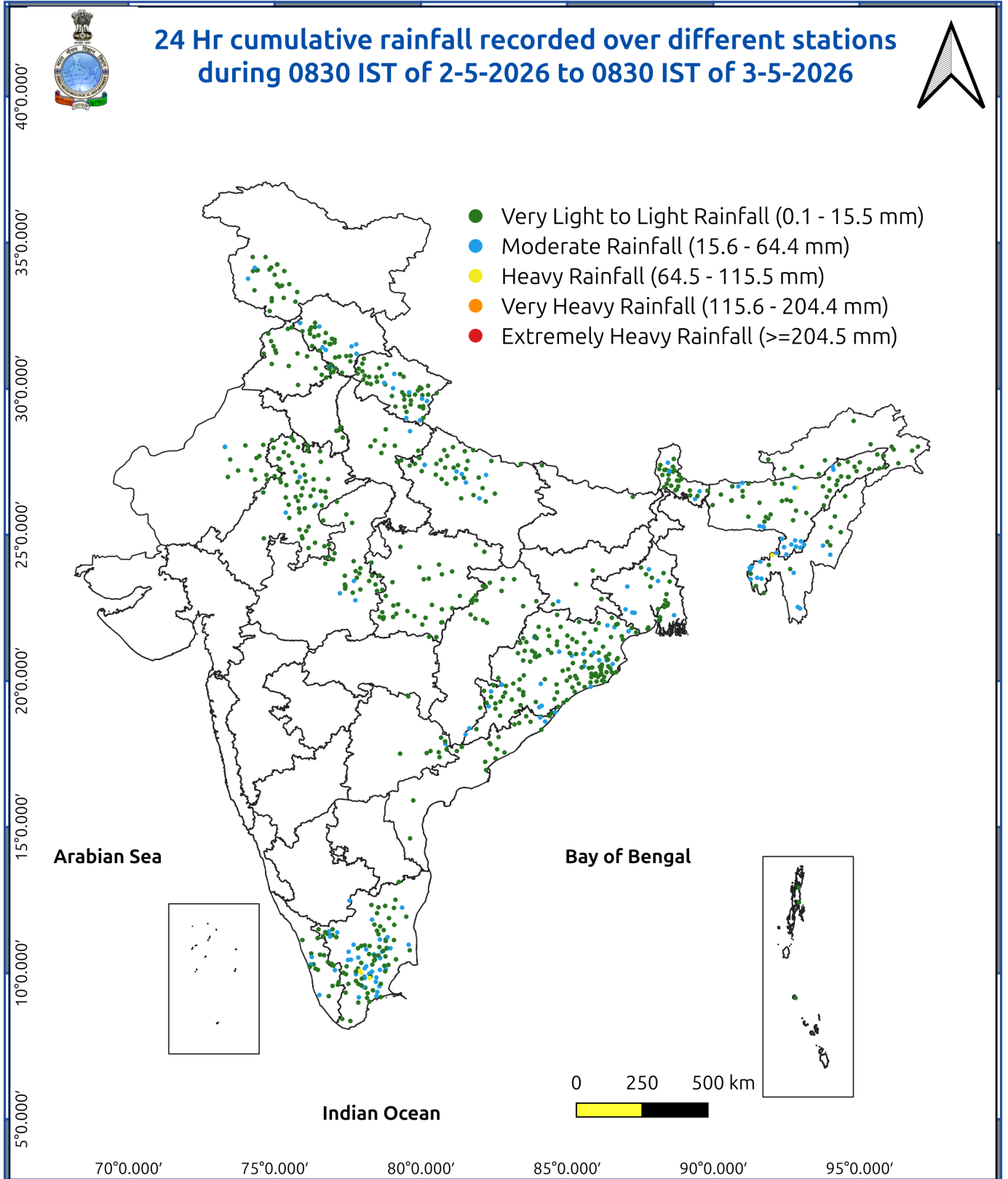


Fig. 3: Minimum Temperatures Dated 2026-05-03

Fig. 4: Departure of Minimum Temp. Dated 2026-05-03





Impact and Actions

Impact & suggested due to heavy rainfall

- **Isolated heavy rainfall** likely over Uttarakhand on 04th; Arunachal Pradesh, Assam & Meghalaya during 03rd -05th May and Nagaland, Manipur, Mizoram & Tripura on 03rd & 04th; Sub-Himalayan West Bengal & Sikkim during 03rd-05th; Gangetic West Bengal and Bihar on 04th; Tamil Nadu, Puducherry & Karaikal and Kerala & Mahe during next 7 days; South Interior Karnataka on 05th and during 07th -09th and Coastal Andhra Pradesh & Yanam on 05th & 06th May.

Impact Expected

- Localized Flooding of roads, water logging in low lying areas and closure of underpasses mainly in urban areas.
- Occasional reduction in visibility due to heavy rainfall.
- Disruption of traffic in major cities due to water logging in roads leading to increased travel time.
- Minor damage to kutcha roads.
- Possibilities of damage to vulnerable structure.
- Localized Landslides/Mudslides/landslips/mudslips/landsinks/mudsinks.
- Damage to horticulture and standing crops in some areas due to inundation.
- It may lead to riverine flooding in some river catchments (for riverine flooding please visit Web page of CWC)

Action Suggested

- Check for traffic congestion on your route before leaving for your destination.
- Follow any traffic advisories that are issued in this regard.
- Avoid going to areas that face the water logging problems often.
- Avoid staying in vulnerable structure.

Impact expected and action suggested due to

- **Thundersquall (wind speed reaching 60-70 kmph gusting to 80 kmph)** likely over Rajasthan on 04th May.
- **Thundersquall (wind speed reaching 50-60 kmph gusting to 70 kmph)** likely over Punjab, Haryana Chandigarh on 04th & 05th May; over West Bengal & Sikkim, Bihar and Odisha during 03rd -05th and Jharkhand on 04th & 05th May; over Chhattisgarh and Vidarbha during 03rd - 05th; Madhya Pradesh on 03rd & 04th May; over Coastal Andhra Pradesh & Yanam on 03rd & 04th May.
- **Isolated Hailstorm activity** likely over Jammu-Kashmir on 03rd & 04th; Himachal Pradesh, Uttarakhand, Punjab and Haryana Chandigarh & Delhi during 03rd -05th; Uttar Pradesh on 03rd & 04th; over Bihar on 03rd & 04th; Jharkhand on 04th and Odisha on 04th & 05th; over the region on 04th May.

Impact expected:

Breaking of tree branches, uprooting of large avenue trees. Large dead limbs blown from trees. Damage to Standing crops.

Minor to Major damage to banana and papaya trees.

Minor to major damage to power and communication lines due to breaking of branches.

Strong wind/hail may damage plantation, horticulture and standing crops.

Hail may injure people and cattle at open places.

Partial damage to vulnerable structures due to strong winds.

***Red color warning does not mean "Red Alert" Red color warning means "Take Action"**

Forecast and warning for any day is valid from 0830 hours IST of day till 0830 hours IST of next day

For more details kindly visit <https://mausam.imd.gov.in> or contact 011-2434-4599

(Service to the nation since 1875)

Minor damage to kutcha houses/walls and huts.

Loose objects may fly.

Action suggested:

People are advised to keep a watch on the weather for worsening conditions and be ready to move to safer places accordingly.

Stay indoors, close windows & doors and avoid travel if possible.

Take safe shelters; do not take shelter under trees.

Do not lie on concrete floors and do not lean against concrete walls.

Unplug electrical/ electronic appliances.

Immediately get out of water bodies.

Keep away from all the objects that conduct electricity.

Agromet advisories for various parts of the country

Agromet advisories for likely impact of Hailstorms

- In **Bihar, Jharkhand, Odisha, Jammu & Kashmir, Himachal Pradesh, Uttarakhand, Punjab, Haryana, Uttar Pradesh, Madhya Pradesh, Vidarbha and Chhattisgarh**, use hail nets or hail caps in fruit orchards and vegetable plants to protect them from mechanical damage.
- Ensure effective field drainage to prevent waterlogging. Undertake picking of matured fruits at the earliest. Keep the harvested produce in safe places.

Agromet advisories for likely impact of Heavy Rainfall

In **Arunachal Pradesh**, postpone the sowing of WRC paddy nurseries. Ensure proper drainage in the fields of rice, maize, other standing crops, vegetables, and orchards. Keep the harvested cabbage, pea, mustard, late-maturing paddy & potatoes produce to safe places.

In **Assam**, maintain proper drainage to avoid water stagnation in the crop fields. Prioritise immediate harvesting of the mature crops and move the produce to a dry, covered warehouse during clear weather conditions. Provide mechanical support for tall crops (like banana or sugarcane) and young saplings by using bamboo sticks or poles.

Meghalaya- Provide proper drainage in maize, ginger, vegetables and orchards. Provide staking/bamboo support to prevent lodging.

In Manipur, postpone sowing of soybean and groundnut. Drain out excess rainwater and top-dress the crop after the current rain spells. Avoid rainwater stagnation for long periods in crop fields (chilli, ginger, turmeric, banana, etc.).

In Mizoram, create drainage channels surrounding the rice fields and utilize grass mulch to cover the seeds. Provide

***Red color warning does not mean "Red Alert" Red color warning means "Take Action"**

Forecast and warning for any day is valid from 0830 hours IST of day till 0830 hours IST of next day

For more details kindly visit <https://mausam.imd.gov.in> or contact 011-2434-4599

(Service to the nation since 1875)

support to fruit-bearing or partially lodge plants/trees. Propping should be done to prevent maize plants from lodging.

In **Nagaland**, Maintain drainage in low-lying areas and in crop fields (potato, foxtail millet. Keep the maize field covered with locally available mulch, such as farm residue or paddy straw. Provide propping to the banana plant to prevent lodging.

Tripura - Ensure proper drainage to prevent standing water in vegetable, watermelon, and orchard fields.

In **West Bengal and Sikkim**, ensure proper field drainage to prevent waterlogging, particularly in ginger, tomato, and *Dalle Khorsani* fields. Protect the nurseries of cucurbits and *Dalle Khorsani* by covering them with polyethene sheets or agro-net to safeguard young seedlings. Additionally, apply locally available mulching materials in ginger fields to minimize the direct impact of rainfall.

In **Bihar**, postpone irrigation, intercultural operations and application of plant protection measures & fertilizers to the standing crops. Provide adequate drainage in standing crop fields to avoid waterlogging.

In **Kerala**, provide adequate drainage for banana, coconut, and other vegetables. Provide support to banana plants.

In **Tamilnadu**, maintain proper drainage to avoid water stagnation in blackgram, green gram, sugarcane, plantations and vegetables.

Agromet advisories for likely impact of High temperatures/ Heat Waves

Andhra Pradesh -Provide light irrigation to maintain adequate moisture in standing crops, vegetables, and fruit orchards.

Carry out mulching with crop residue, straw or polythene to minimize the loss of soil moisture in the standing crops.

Agromet advisories for likely impact of Thunderstorm / Gusty Winds

Shift the harvested produce in safer places or cover the produce with tarpaulin sheets in the fields. Tie the harvested crops securely and cover them to minimize the risk of displacement from strong surface winds.

Provide mechanical support to horticultural crops and staking or support to vegetables and young fruit plants / fruit-bearing plants to avoid lodging due to strong winds.

Livestock / Poultry / Fisheries

Keep the animals inside the shed during heavy rainfall and provide them balanced feed.

Store feed and fodder in a safe place to prevent spoilage.

Construct an outlet with proper netting around the ponds to drain excess water, thereby preventing fish from escaping in the event of overflow.

In regions with high temperatures and heat waves, provide clean, hygienic, and ample drinking water for animals, and cover the roofs of poultry sheds with grass to reduce the adverse effects.

Legends & abbreviations:

Region wise classification of meteorological Sub-Divisions:

Northwest India: Western Himalayan Region (Jammu-Kashmir-Ladakh-Gilgit-Baltistan-Muzaffarabad, Himachal Pradesh and Uttarakhand); Punjab, Haryana Chandigarh & Delhi; West Uttar Pradesh, East Uttar Pradesh, West Rajasthan and East Rajasthan.

Central India: West Madhya Pradesh, East Madhya Pradesh, Vidarbha and Chhattisgarh.

***Red color warning does not mean "Red Alert" Red color warning means "Take Action"**

Forecast and warning for any day is valid from 0830 hours IST of day till 0830 hours IST of next day

For more details kindly visit <https://mausam.imd.gov.in> or contact 011-2434-4599

(Service to the nation since 1875)



East India: Bihar, Jharkhand, Sub-Himalayan West Bengal & Sikkim; Gangetic West Bengal, Odisha and Andaman & Nicobar Islands.

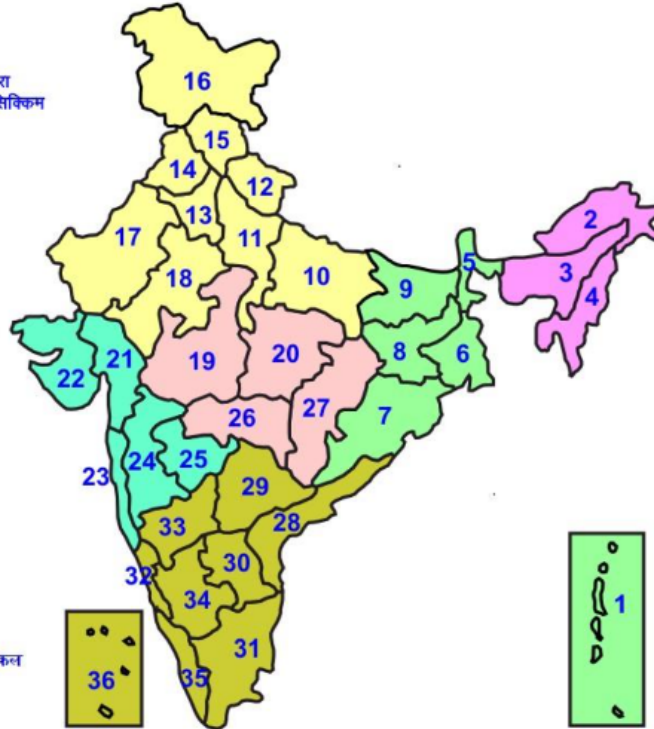
Northeast India: Arunachal Pradesh, Assam & Meghalaya and Nagaland, Manipur, Mizoram & Tripura.

West India: Gujarat Region, Saurashtra & Kutch, Coastal Maharashtra (Konkan) & Goa, Madhya Maharashtra and Marathawada.

South India: Coastal Andhra Pradesh & Yanam, Telangana, Rayalaseema, Coastal Karnataka, North Interior Karnataka, South Interior Karnataka, Kerala & Mahe, Tamil Nadu, Puducherry & Karaikal and Lakshadweep.

LEGENDS

- 1 अंडमान और निकोबार द्वीप समुह
- 2 अरुणाचल प्रदेश
- 3 असम और मेघालय
- 4 नागालैंड मनीपुर मीजोरम और त्रिपुरा
- 5 उप हिमालय पश्चिम बंगाल एवं सिक्किम
- 6 पश्चिम बंगाल
- 7 ओडिसा
- 8 झारखंड
- 9 बिहार
- 10 पूर्वी उत्तर प्रदेश
- 11 पश्चिम उत्तर प्रदेश
- 12 उत्तराखंड
- 13 हरियाणा चंडिगढ़ एवं दिल्ली
- 14 पंजाब
- 15 हिमाचल प्रदेश
- 16 जम्मू एवं कश्मीर एवं लद्दाख
- 17 पश्चिम राजस्थान
- 18 पूर्वी राजस्थान
- 19 पश्चिम मध्य प्रदेश
- 20 पूर्वी मध्य प्रदेश
- 21 गुजरात क्षेत्र
- 22 सौराष्ट्र एवं कच्छ
- 23 कोंकण एवं गोवा
- 24 मध्य महाराष्ट्र
- 25 मराठावाडा
- 26 विदर्भ
- 27 छत्तीसगढ़
- 28 तटीय आंध्र प्रदेश एवं यनम
- 29 तेलंगाना
- 30 रायलसीमा
- 31 तमिलनाडु, पुदुचेरी एवं कराईकल
- 32 तटिय कर्नाटक
- 33 आंतरिक उत्तरी कर्नाटक
- 34 आंतरिक दक्षिणी कर्नाटक
- 35 केरल एवं माहे
- 36 लक्षद्वीप



1. Andaman & Nicobar Islands
2. Arunachal Pradesh
3. Assam & Meghalaya
4. Nagaland, Manipur, Mizoram & Tripura
5. Sub-Himalayan West Bengal & Sikkim
6. Gangetic West Bengal
7. Orissa
8. Jharkhand
9. Bihar
10. East Uttar Pradesh
11. West Uttar Pradesh
12. Uttarakhand
13. Haryana, Chd & Delhi
14. Punjab
15. Himachal Pradesh
16. Jammu & Kashmir and Ladakh
17. West Rajasthan
18. East Rajasthan
19. West Madhya Pradesh
20. East Madhya Pradesh
21. Gujarat
22. Saurashtra
23. Konkan & Goa
24. Madhya Maharashtra
25. Marathawada
26. Vidharbha
27. Chhattisgarh
28. Coastal Andhra Pradesh & Yanam
29. Telangana
30. Rayalaseema
31. Tamilnadu, Puducherry & Karaikal
32. Coastal Karnataka
33. North Interior Karnataka
34. South Interior Karnataka
35. Kerala & Mahe
36. Lakshadweep

SPATIAL DISTRIBUTION (% of Stations reporting)

% Stations	Category	% Stations	Category
76-100	Widespread (WS/ Most Places)	26-50	Scattered (SCT/ A Few Places)
51-75	Fairly Widespread (FWS/ Many Places)	1-25	Isolated (ISOL)

Subdivision Colour

- NO WARNING
- WATCH (BE UPDATED)
- ALERT (BE PREPARED TO TAKE ACTION)
- WARNING (TAKE ACTION)

Probabilistic Forecast

Terms	Probability of Occurrence (%)
Unlikely	< 25
Likely	25 - 50
Very Likely	50 - 75
Most Likely	> 75

- | | | | |
|--------------------------|-----------------|----------------------|--------------------|
| Heavy Rain | Very Heavy Rain | Extremely Heavy Rain | Heavy Snow |
| Thunderstorm & Lightning | Hailstorm | Dust Storm | Dust Raising Winds |
| Strong surface winds | Heat Wave | Hot Day | Warm Night |
| Cold Wave | Cold Day | Ground Frost | Fog |
| Hot & Humid | | | |

*Red color warning does not mean "Red Alert" Red color warning means "Take Action"

Forecast and warning for any day is valid from 0830 hours IST of day till 0830 hours IST of next day

For more details kindly visit <https://mausam.imd.gov.in> or contact 011-2434-4599

(Service to the nation since 1875)

LEGENDS

WARNING

WARNING (TAKE ACTION)
ALERT (BE PREPARED)
WATCH (BE UPDATED)
NO WARNING (NO ACTION)

Probabilistic Forecast

Terms	Probability of Occurrence (%)
Unlikely	< 25
Likely	25 - 50
Very Likely	50 - 75
Most Likely	> 75



Heavy: 64.5 to 115.5 mm/cm *
Very Heavy: 115.6 to 204.4 mm/cm*
Extremely Heavy: > 204.4 mm/cm *



When maximum temperature of a station reaches $\geq 40^{\circ}\text{C}$ for plains and $\geq 30^{\circ}\text{C}$ for hilly regions
(a) Based on Departure from normal

Heat Wave: Maximum Temperature Departure from normal 4.5°C to 6.4°C .
Severe Heat Wave: Maximum Temperature Departure from normal $\geq 6.5^{\circ}\text{C}$

(b). Based on Actual maximum temperature

Heat Wave: When actual maximum temperature $\geq 45^{\circ}\text{C}$.
Severe Heat Wave: When actual maximum temperature $\geq 47^{\circ}\text{C}$

(c). Criteria for heat wave for coastal stations

When maximum temperature departure is $> 4.5^{\circ}\text{C}$ from normal. Heat Wave may be described provided maximum temperature $\geq 37^{\circ}\text{C}$



When maximum temperature remains 40°C

Warm Night: When minimum temperature departure 4.5°C to 6.4°C .
Severe Warm Night: When minimum temperature departure $> 6.4^{\circ}\text{C}$.



When minimum temperature of a station $\leq 10^{\circ}\text{C}$ for plains and $\leq 0^{\circ}\text{C}$ for hilly regions.

(a). Based on departure

Cold Wave: Minimum Temperature Departure from normal -4.5°C to -6.4°C .
Severe Cold Wave: Minimum Temperature Departure from normal $\leq -6.5^{\circ}\text{C}$

(b) Based on actual Minimum Temperature (for Plains only)

Cold Wave : When Minimum Temperature is $\leq 4.0^{\circ}\text{C}$
Severe Cold Wave: When Minimum Temperature is $\leq 2.0^{\circ}\text{C}$

(c) For Coastal Stations

When Minimum Temperature departure is $\leq -4.5^{\circ}\text{C}$ & actual Minimum Temperature is $\leq 15^{\circ}\text{C}$



When minimum temperature of a station $\leq 10^{\circ}\text{C}$ for plains and $\leq 0^{\circ}\text{C}$ for hilly regions
Based on departure

Cold Day: Maximum Temperature Departure from normal -4.5°C to -6.4°C .
Severe Cold Day: Maximum Temperature Departure from normal $\leq -6.5^{\circ}\text{C}$



Phenomenon of small droplets suspended in air and the horizontal visibility $< 1\text{km}$

Moderate Fog: When the visibility between 500-200 metres
Dense Fog: when the visibility between 50- 200 metres
Very Dense Fog: when the visibility < 50 metres



Sudden electrical discharges manifested by a flash of light (Lightning) and a sharp rumbling sound (thunder)



An ensemble of particles of dust or sand energetically lifted to great heights by a strong and turbulent wind.



Ice deposits on ground

Air temperature $\leq 4^{\circ}\text{C}$ (over Plains)



A strong wind that rises suddenly, lasts for atleast 1 minute.

Moderate: Wind speed 52-61 kmph
Severe: Wind speed 62-87 kmph
Very Severe: Wind speed > 87 kmph



Effect of various waves in the sea over specific area

Rough to very rough: Wind speed 41-62 kmph (22-33 knots) & Wave height 2.5-6 metre
High to very high: Wind speed 63-117 kmph (34-63 knots) & Wave height 6-14 metre
Phenomenal: Wind speed > 117 kmph (> 63 knots) & Wave height > 14 metre



Cyclonic Storm: Wind speed 62-87 kmph (34-47 knots)
Severe Cyclonic Storm: Wind speed 88-117 kmph (48-63 knots)
Very Severe Cyclonic Storm: Wind speed 118-165 kmph (64 - 89 knots)
Extremely Severe Cyclonic Storm: Wind speed 166-220 kmph (90 -119 knots)
Super Cyclone Strom: Wind speed > 220 kmph (> 119 knots)

*Red color warning does not mean "Red Alert" Red color warning means "Take Action"

Forecast and warning for any day is valid from 0830 hours IST of day till 0830 hours IST of next day

For more details kindly visit <https://mausam.imd.gov.in> or contact 011-2434-4599

(Service to the nation since 1875)