

2026-04-15

Time of Issue: 14:02:00 hours IST
(Mid-Day)

ALL INDIA WEATHER SUMMARY AND FORECAST BULLETIN

Significant Weather Features

Weather Forecast and Warnings :

Northeast India:

- **Scattered to Fairly widespread** light to moderate rainfall with **thunderstorm, lightning & gusty winds** (speed reaching 30-50) likely over Assam & Meghalaya during 15th-19th; Nagaland, Manipur, Mizoram & Tripura on 15th & 16th April; with **lightning** over Arunachal Pradesh during 15th -19th; Nagaland, Manipur, Mizoram & Tripura on 17th April.
- **Isolated heavy rainfall** likely over Arunachal Pradesh on 15th-18th & 19th; Assam & Meghalaya 17th & 18th and Nagaland on 18th April.
- Isolated **Hailstorm activity** likely over Assam & Meghalaya 15th April.

Northwest India:

- **Scattered to Fairly widespread** light to moderate rainfall/snowfall with **thunderstorm, lightning & gusty winds (speed reaching 40-50 kmph)** likely over Jammu-Kashmir-Ladakh-Gilgit-Baltistan-Muzaffarabad during 16th-19th and **Isolated to Scattered** over Himachal Pradesh during 17th-19th; Uttarakhand on 17th April.
- Isolated **Hailstorm activity** likely over Jammu-Kashmir-Ladakh-Gilgit-Baltistan-Muzaffarabad and Himachal Pradesh on 17th April.

East India:

- **Isolated to Scattered** light rainfall with **thunderstorm, lightning & gusty winds (speed reaching 40-50 kmph)** likely over Sub-Himalayan West Bengal & Sikkim during 15th- 19th April; Gangetic West Bengal on 17th and Odisha during 15th-20th April.
- **Thundersquall (wind speed reaching 50-60 kmph gusting to 70 kmph)** likely over Gangetic West Bengal on 16th April.

South Peninsular India:

- **Isolated** light to moderate rainfall with **thunderstorm, lightning & gusty winds (speed reaching 30-40 kmph)** likely over Interior Karnataka on 18th & 19th April; **with lightning** over Coastal Karnataka during 16th-19th and Interior Karnataka on 16th & 17th; Coastal Andhra Pradesh & Yanam on 17th & 18th April.

West India:

- **Isolated** light to moderate rainfall with **thunderstorm, lightning & gusty winds (speed reaching 30-40 kmph)** likely over Madhya Maharashtra during 18th -21st April.

No significant weather likely over remaining parts of the country.

Forecast of maximum/day temperatures:

- Gradual rise in maximum temperatures by 3-4°C likely over Northwest India during 15th-18th April and no significant change during 19th - 21st April.
- Gradual rise in maximum temperatures by 2-3°C likely over Central India during 15th-20th April and no significant change on 21st April.
- No significant change in maximum temperatures likely over Northeast India during 15th-16th April and gradual rise by 2-3°C during 17th -21st April.
- No significant change in maximum temperatures likely over Maharashtra & Gujarat during 15th-18th April and gradual fall by 2-3°C during 19th -21st April.
- No significant change in maximum temperatures likely over rest parts of the country.

*Red color warning does not mean "Red Alert" Red color warning means "Take Action"

Forecast and warning for any day is valid from 0830 hours IST of day till 0830 hours IST of next day

For more details kindly visit <https://mausam.imd.gov.in> or contact 011-2434-4599

(Service to the nation since 1875)

Heat wave and Hot & Humid weather warning:

- **Heat wave conditions** very likely in isolated pockets of East Madhya Pradesh, Vidarbha and North Interior Karnataka during 15th -19th; Chhattisgarh and Telangana during 16th -19th; West Madhya Pradesh and Odisha during 17th -19th; Madhya Maharashtra during 15th -18th; Marathwada during 16th -18th; Rayalaseema on 17th & 18th April.
- **Hot & humid weather conditions** very likely to prevail in isolated pockets over Gangetic West Bengal and Odisha during 15th-21st; Coastal Maharashtra and Coastal Andhra Pradesh & Yanam during 15th-17th; coastal areas of Gujarat State during 15th-18th; Tamil Nadu, Puducherry & Karaikal, Coastal Karnataka and Kerala & Mahe during 15th -19th; Rayalaseema on 15th, 16th & 19th April.

Fishermen are advised not to venture into the following areas:

- **Bay of Bengal:** No warning.
- **Arabian Sea:** Along & off Gujarat coast on 15th April.

Main Weather Observations:

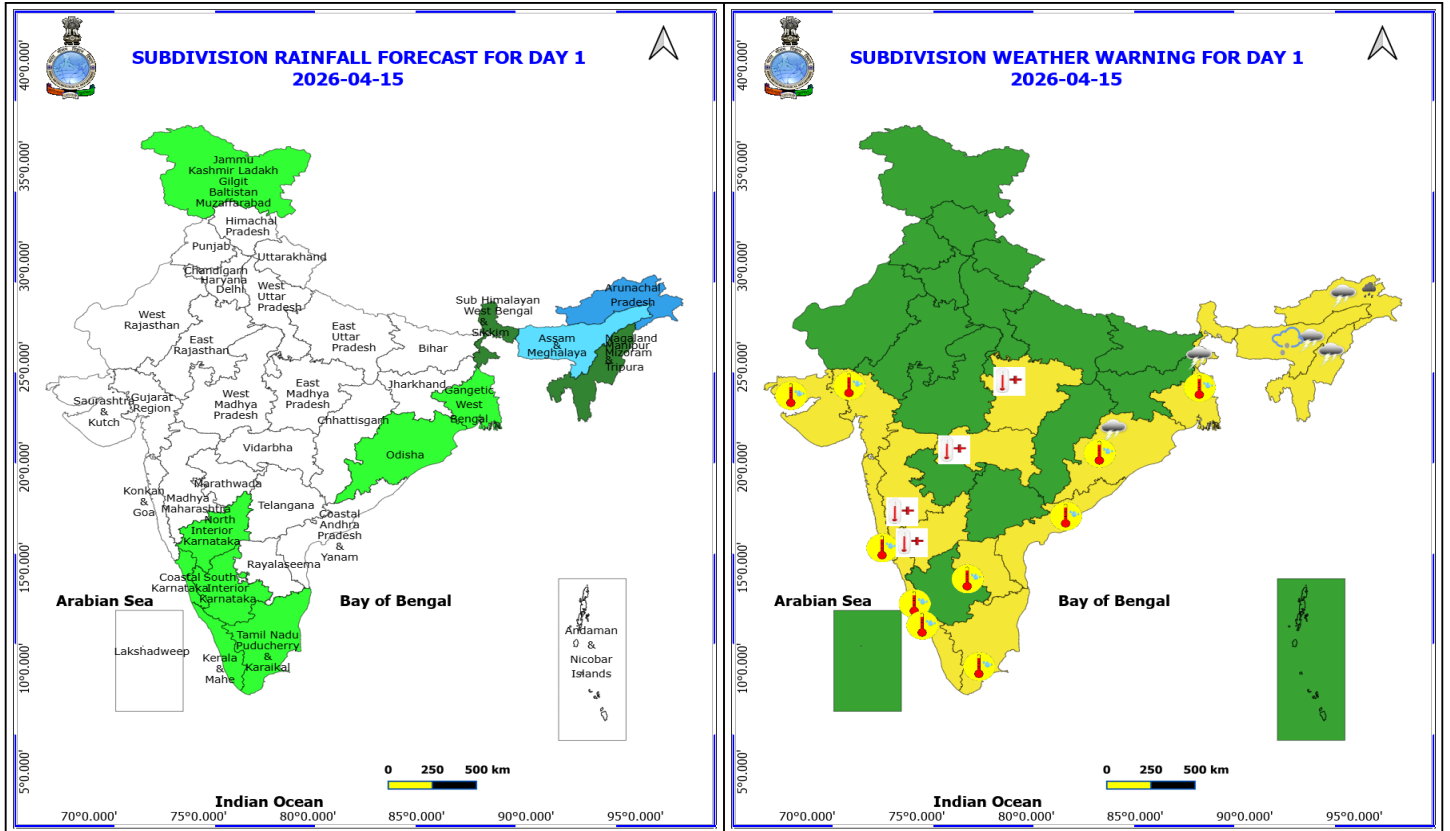
- ❖ **Rainfall distribution** (from 0830 hours IST of yesterday to 0830 hours IST of today): **at most places** over Arunachal Pradesh; **at a few places** over Assam & Meghalaya, Nagaland, Manipur, Mizoram & Tripura and Sub Himalayan West Bengal & Sikkim; **at isolated places** over Odisha, Uttarakhand, Telangana, Tamil Nadu, Puducherry & Karaikal and Kerala & Mahe; **Dry** over rest of the country.
- ❖ **Significant rainfall recorded(in cm)** (from 0830 hours IST of yesterday to 0830 hours IST of today): **Nagaland, Manipur, Mizoram & Tripura:** Kadamtala ARG (dist North Tripura) 9; Kolasib AWS (dist Kolasib) 4; **Sub Himalayan West Bengal & Sikkim:** Mangan (dist Mangan) 6; Shipgyar (dist Mangan), Singhik (dist Mangan) 5 Each; **Odisha:** Kashipur (dist Rayagada) 4.
- ❖ **Heavy Rainfall observed** (from 0830 hours IST of yesterday to 0830 hours IST of today): **Heavy rain** at isolated places over Tripura.
- ❖ **Thunderstorm accompanied with Squally/Gusty winds** with speed **50-80 kmph** prevailed at isolated places over Arunachal Pradesh with speed **30-60 kmph** prevailed at isolated places over remaining parts of Northeast India, Himachal Pradesh, East Uttar Pradesh, Madhya Pradesh, Chhattisgarh, Maharashtra, Gujarat State, Tamil Nadu, Puducherry & Karaikal.
- ❖ **Minimum/night Temperature** were appreciably above normal (3.1°C to 5.0°C) over Gujarat Region, Odisha, Coastal Andhra Pradesh & Yanam, Marathwada and Telangana; below normal (-3.0°C to -1.6°C) over Jammu-Kashmir-Ladakh-Gilgit-Baltistan-Muzaffarabad, Himachal Pradesh, Punjab, Haryana, Delhi, Bihar, Gangetic West Bengal, Jharkhand and near normal over rest parts of the country. **Today, the lowest minimum temperature of 14.5 °C was observed at Gurdaspur (Punjab) over the plains of India.**
- ❖ **Maximum/day temperatures** are above normal by 1.6 to 3.5°C at Many places of Haryana, Maharashtra, interior Karnatak, Kerala, at a few places of Andhra Pradesh, Telangana, Jammu & Kashmir and isolated pockets of Rajasthan, Odisha, and Madhya Pradesh, were below normal by -3.1°C or less at isolated pockets of Arunachal Pradesh, east Bihar and Sub Himalayan West Bengal & Sikkim and are near normal elsewhere over remaining parts of the country. **The highest Maximum temperature of temperature of 44°C was reported jointly at Akola (Maharashtra) and Kalaburagi (Karnataka).**

Meteorological Analysis (Based on 0830 hours IST)

- A **Western Disturbance** is seen as a cyclonic circulation over Mediterranean Sea & neighbourhood between 3.1 & 5.8 km above mean sea level.
- The **upper air cyclonic circulation** over Bangladesh & neighbourhood now lies over north Bangladesh & neighbourhood at 0.9 km above mean sea level with a trough aloft in lower level westerlies at 1.5 km above mean sea level now runs roughly along Long. 90°E to the north of Lat. 23°N.
- An **east-west trough** runs from northwest Bihar to Manipur across north Gangetic West Bengal, **cyclonic circulation** over north Bangladesh & neighbourhood and Assam at 0.9 km above mean sea level.
- An **upper air cyclonic circulation** lies over North Interior Karnataka at 0.9 km above mean sea level.
- The **north-south trough** now runs from southeast Madhya Pradesh to Comorin area across Vidarbha, Marathwada, **cyclonic circulation** over North Interior Karnataka and Tamil Nadu at 0.9 km above mean sea level.
- **Subtropical westerly Jet Stream** with core winds of the order of 95 knots at 12.6 km above mean sea level continues to prevail over northwest India.
- The **Anti-cyclonic circulation** over Karnataka & adjoining Maharashtra between 3.1 & 5.8 km above mean sea level persists.
- A fresh feeble **Western Disturbance** is likely to affect Western Himalayan Region from the night of 16th April, 2026.
- The **upper air cyclonic circulation** over southeast Pakistan & adjoining Rajasthan extending upto 1.5 km above mean sea level has become less marked.
- The north-South **trough** in easterlies from Coastal Karnataka to north Kerala at 1.5 km above mean sea level has become less marked.

Weather Outlook for subsequent 3 days

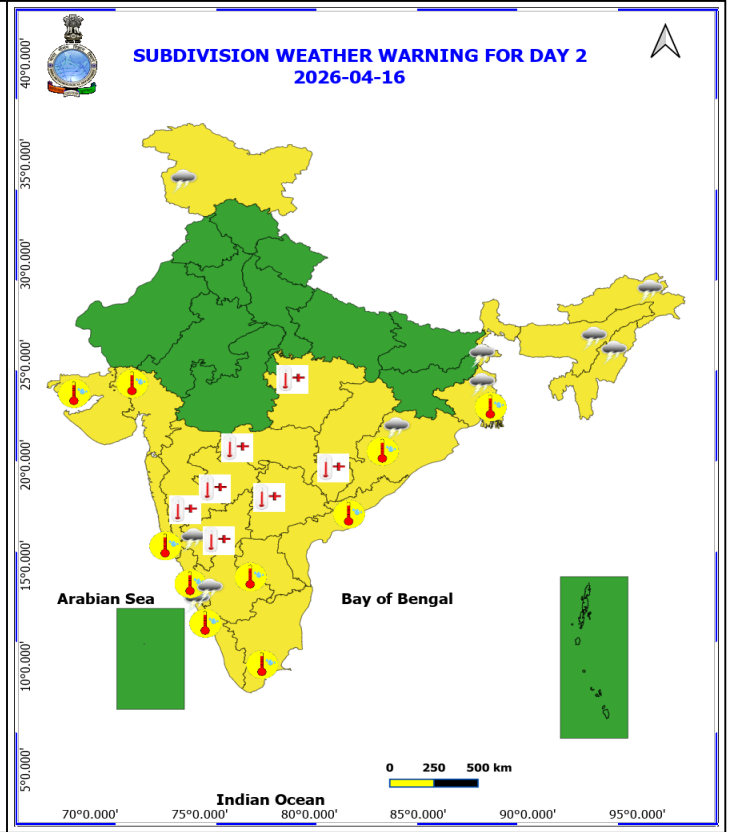
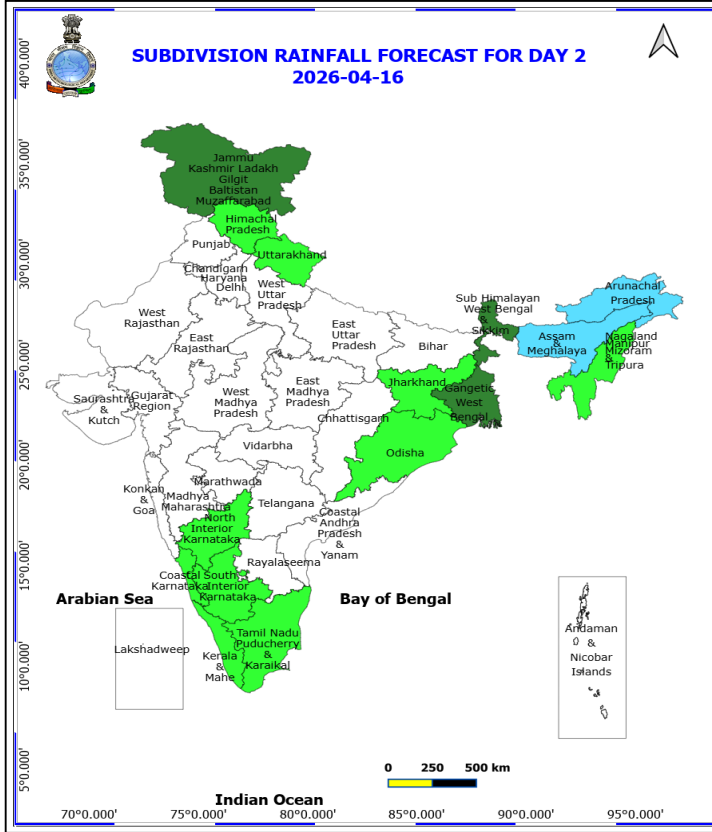
- **Widespread** rainfall activity likely over Northeast India, Western Himalayan Region and Isolated rainfall activity over Gujarat and Western parts of Peninsular India.



15 April (Day 1)

- ❖ **Heavy Rainfall** very likely at isolated places over Arunachal Pradesh.
- ❖ **Thunderstorm accompanied with Hailstorm** very likely at isolated places over Assam & Meghalaya.
- ❖ **Thunderstorm accompanied with lightning & gusty winds(40-50kmph)** very likely at isolated places over Assam & Meghalaya.
- ❖ **Thunderstorm accompanied with lightning & gusty winds(30-40kmph)** very likely at isolated places over Nagaland, Manipur, Mizoram and Tripura, Odisha and Sub Himalayan West Bengal & Sikkim.
- ❖ **Thunderstorm accompanied with Lightning** very likely at isolated places over Arunachal Pradesh.
- ❖ **Heat Wave conditions** very likely at isolated places over East Madhya Pradesh, Madhya Maharashtra, North Interior Karnataka and Vidarbha.
- ❖ **Hot and Humid weather** very likely at isolated places over Andhra Pradesh, Coastal Karnataka, Gangetic West Bengal, Gujarat State, Kerala & Mahe, Konkan & Goa, Odisha and Tamil Nadu Puducherry & Karaikal.
- ❖ Squally wind with speed 45 – 55 kmph gusting to 65 kmph likely to prevail along & off Gujarat coast.

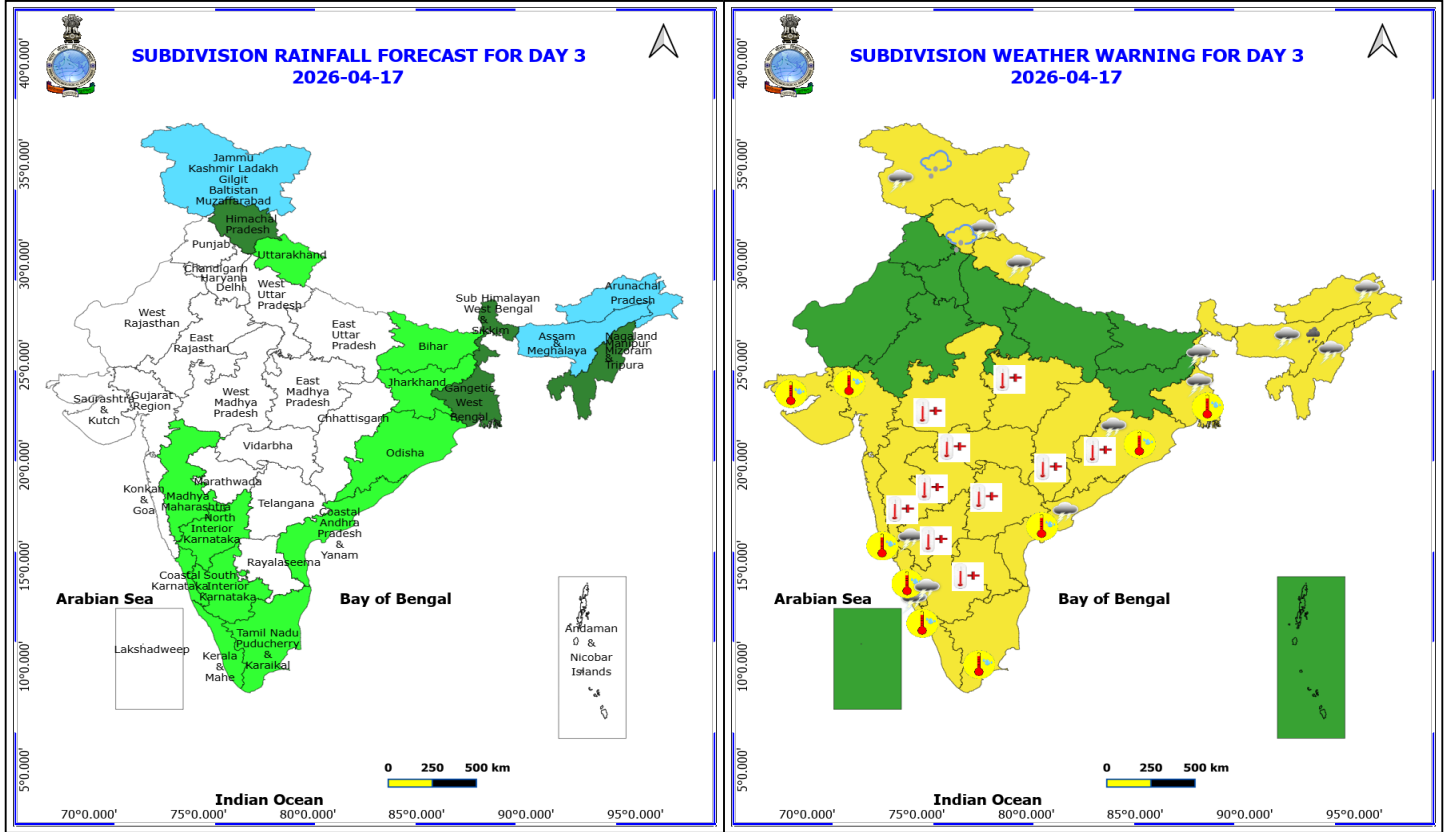
***Red color warning does not mean "Red Alert" Red color warning means "Take Action"**
Forecast and warning for any day is valid from 0830 hours IST of day till 0830 hours IST of next day
For more details kindly visit <https://mausam.imd.gov.in> or contact 011-2434-4599
(Service to the nation since 1875)



16 April (Day 2)

- ❖ **Thundersquall with wind speed reaching(50-60kmph)** very likely at isolated places over Gangetic West Bengal.
- ❖ **Thunderstorm accompanied with lightning & gusty winds(40-50kmph)** very likely at isolated places over Jammu-Kashmir-Ladakh-Gilgit-Baltistan-Muzaffargarh and Sub Himalayan West Bengal & Sikkim.
- ❖ **Thunderstorm accompanied with lightning & gusty winds(30-40kmph)** very likely at isolated places over Assam & Meghalaya, Nagaland, Manipur, Mizoram and Tripura and Odisha.
- ❖ **Thunderstorm accompanied with Lightning** very likely at isolated places over Arunachal Pradesh and Karnataka.
- ❖ **Heat Wave conditions** very likely at isolated places over Chhattisgarh, East Madhya Pradesh, Maharashtra, North Interior Karnataka and Telangana.
- ❖ **Hot and Humid weather** very likely at isolated places over Andhra Pradesh, Coastal Karnataka, Gangetic West Bengal, Gujarat State, Kerala & Mahe, Konkan & Goa, Odisha and Tamil Nadu Puducherry & Karaikal.

No Fishermen Warning



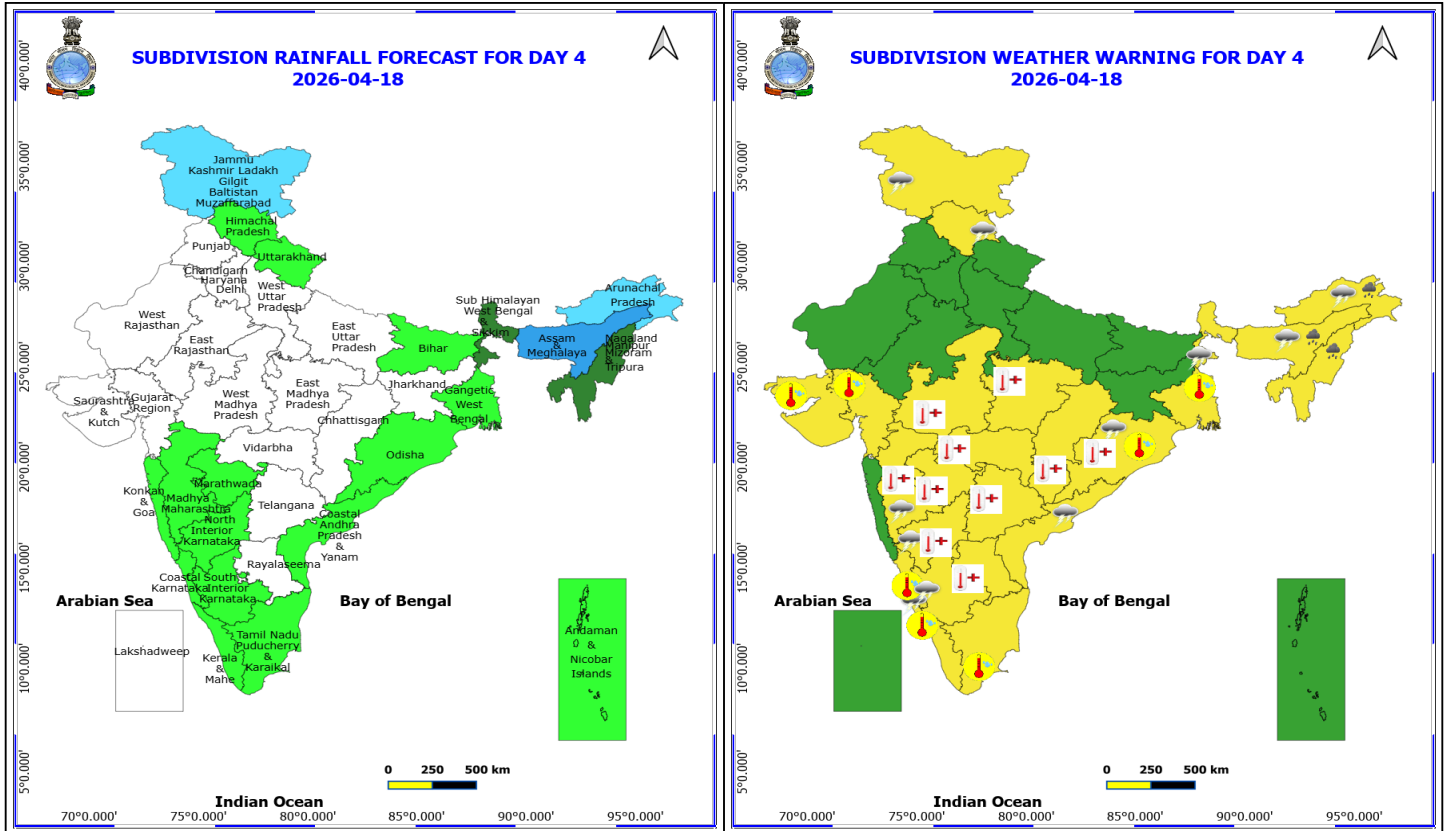
17 April (Day 3)

- ❖ **Heavy Rainfall** very likely at isolated places over Assam & Meghalaya.
- ❖ **Thunderstorm accompanied with Hailstorm** very likely at isolated places over Himachal Pradesh and Jammu-Kashmir-Ladakh-Gilgit-Baltistan-Muzaffarabad.
- ❖ **Thunderstorm accompanied with lightning & gusty winds(40-50kmph)** very likely at isolated places over Himachal Pradesh, Jammu-Kashmir-Ladakh-Gilgit-Baltistan-Muzaffarabad, Uttarakhand and West Bengal & Sikkim.
- ❖ **Thunderstorm accompanied with lightning & gusty winds(30-40kmph)** very likely at isolated places over Assam & Meghalaya and Odisha.
- ❖ **Thunderstorm accompanied with Lightning** very likely at isolated places over Arunachal Pradesh, Coastal Andhra Pradesh, Karnataka and Nagaland, Manipur, Mizoram and Tripura.
- ❖ **Heat Wave conditions** very likely at isolated places over Chhattisgarh, Madhya Pradesh, Maharashtra, North Interior Karnataka, Odisha, Rayalaseema and Telangana.
- ❖ **Hot and Humid weather** very likely at isolated places over Coastal Andhra Pradesh, Coastal Karnataka, Gangetic West Bengal, Gujarat State, Kerala & Mahe, Konkan & Goa, Odisha and Tamil Nadu Puducherry & Karaikal.

No Fishermen Warning

***Red color warning does not mean "Red Alert" Red color warning means "Take Action"**
Forecast and warning for any day is valid from 0830 hours IST of day till 0830 hours IST of next day
For more details kindly visit <https://mausam.imd.gov.in> or contact 011-2434-4599

(Service to the nation since 1875)



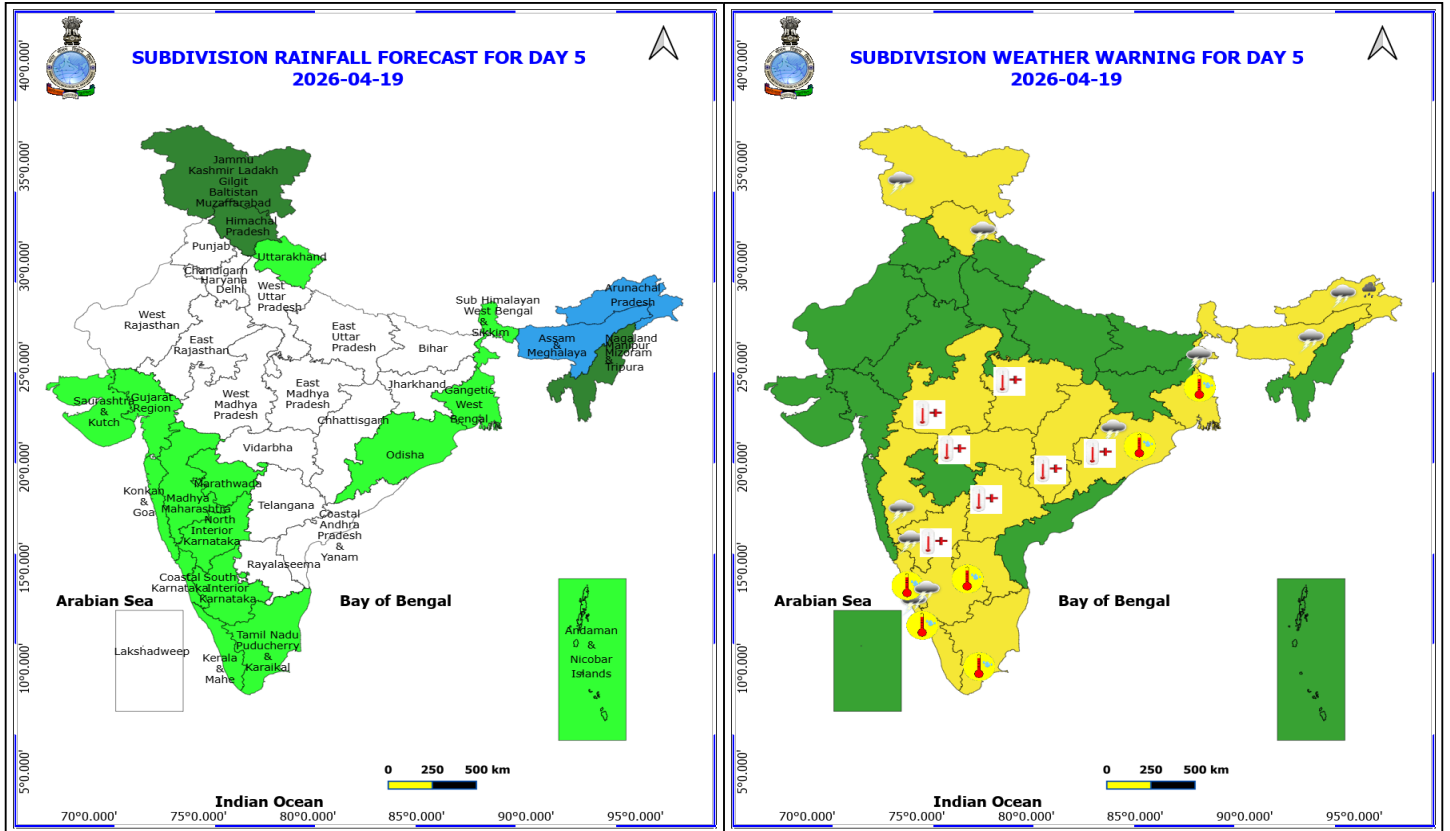
18 April (Day 4)

- ❖ **Heavy Rainfall** likely at isolated places over Arunachal Pradesh, Assam & Meghalaya and Nagaland, Manipur, Mizoram and Tripura.
- ❖ **Thunderstorm accompanied with lightning & gusty winds(40-50kmph)** likely at isolated places over Jammu-Kashmir-Ladakh-Gilgit-Baltistan-Muzaffarabad.
- ❖ **Thunderstorm accompanied with lightning & gusty winds(30-40kmph)** likely at isolated places over Assam & Meghalaya, Himachal Pradesh, Interior Karnataka, Madhya Maharashtra, Odisha and Sub Himalayan West Bengal & Sikkim.
- ❖ **Thunderstorm accompanied with Lightning** likely at isolated places over Arunachal Pradesh, Coastal Andhra Pradesh and Coastal Karnataka.
- ❖ **Heat Wave conditions** likely at isolated places over Chhattisgarh, Madhya Pradesh, Maharashtra, North Interior Karnataka, Odisha, Rayalaseema and Telangana.
- ❖ **Hot and Humid weather** likely at isolated places over Coastal Karnataka, Gangetic West Bengal, Gujarat State, Kerala & Mahe, Odisha and Tamil Nadu Puducherry & Karaikal.

No Fishermen Warning

***Red color warning does not mean "Red Alert" Red color warning means "Take Action"**
Forecast and warning for any day is valid from 0830 hours IST of day till 0830 hours IST of next day
For more details kindly visit <https://mausam.imd.gov.in> or contact 011-2434-4599

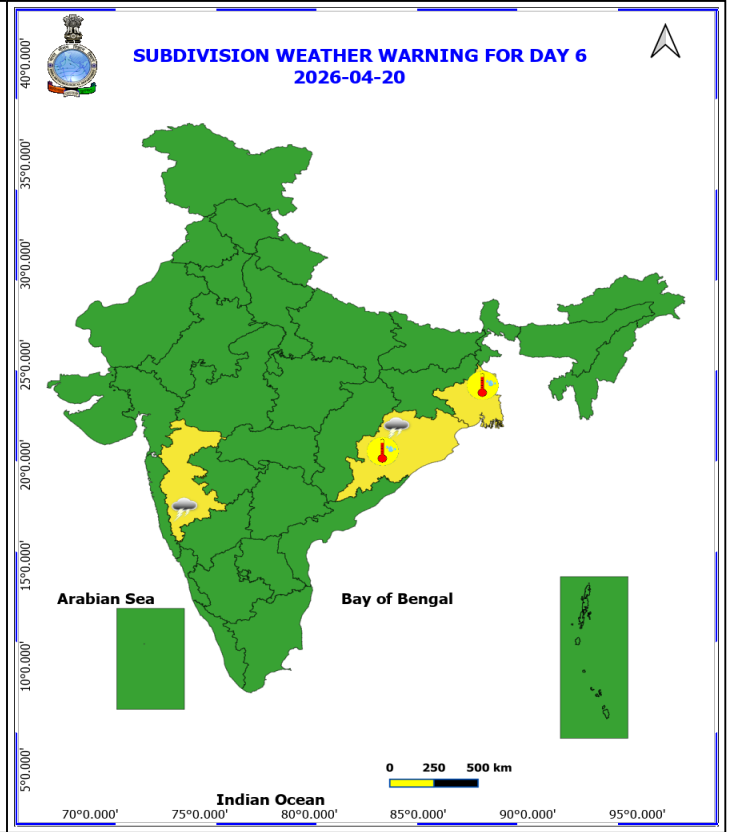
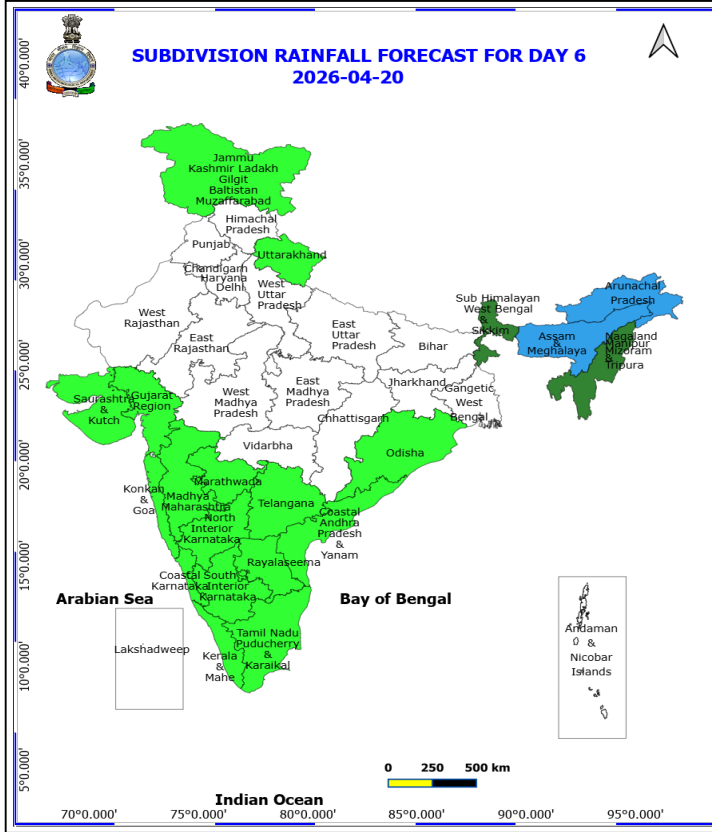
(Service to the nation since 1875)



19 April (Day 5)

- ❖ **Heavy Rainfall** likely at isolated places over Arunachal Pradesh.
- ❖ **Thunderstorm accompanied with lightning & gusty winds(40-50kmph)** likely at isolated places over Jammu-Kashmir-Ladakh-Gilgit-Baltistan-Muzaffarabad.
- ❖ **Thunderstorm accompanied with lightning & gusty winds(30-40kmph)** likely at isolated places over Assam & Meghalaya, Himachal Pradesh, Interior Karnataka, Madhya Maharashtra, Odisha and Sub Himalayan West Bengal & Sikkim.
- ❖ **Thunderstorm accompanied with Lightning** likely at isolated places over Arunachal Pradesh and Coastal Karnataka.
- ❖ **Heat Wave conditions** likely at isolated places over Chhattisgarh, Madhya Pradesh, North Interior Karnataka, Odisha, Telangana and Vidarbha.
- ❖ **Hot and Humid weather** likely at isolated places over Coastal Karnataka, Gangetic West Bengal, Kerala & Mahe, Odisha, Rayalaseema and Tamil Nadu Puducherry & Karaikal.

No Fishermen Warning

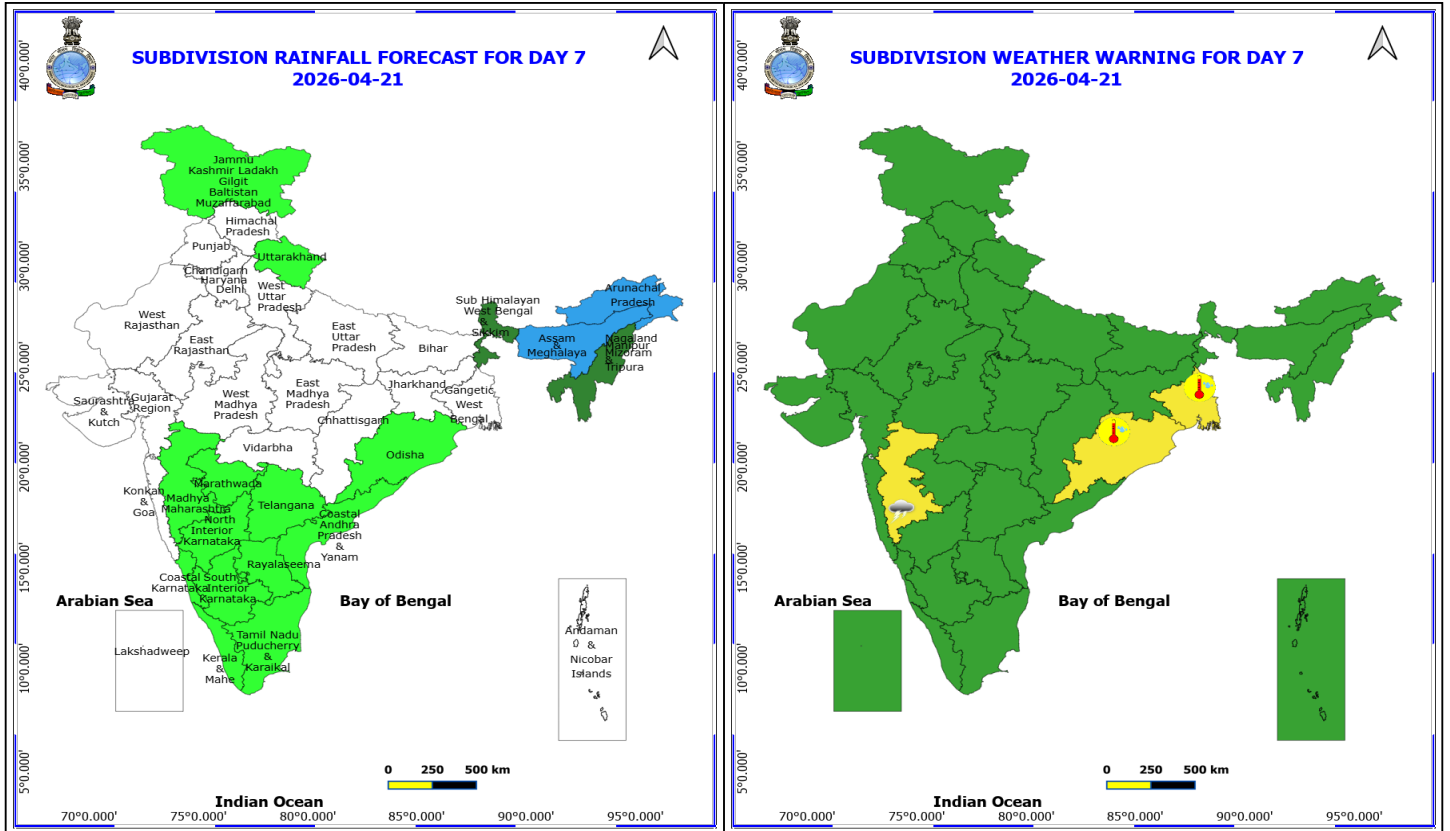


20 April (Day 6)

- ❖ **Thunderstorm accompanied with lightning & gusty winds(30-40kmph)** likely at isolated places over Madhya Maharashtra and Odisha.
- ❖ **Hot and Humid weather** likely at isolated places over Gangetic West Bengal and Odisha.

No Fishermen Warning

***Red color warning does not mean "Red Alert" Red color warning means "Take Action"**
Forecast and warning for any day is valid from 0830 hours IST of day till 0830 hours IST of next day
For more details kindly visit <https://mausam.imd.gov.in> or contact 011-2434-4599
(Service to the nation since 1875)



21 April (Day 7)

- ❖ **Thunderstorm accompanied with lightning & gusty winds(30-40kmph)** likely at isolated places over Madhya Maharashtra.
- ❖ **Hot and Humid weather** likely at isolated places over Gangetic West Bengal and Odisha.

No Fishermen Warning



Table-1

7 Days Rainfall Forecast

S.No.	Subdivision	15- Apr	16- Apr	17- Apr	18- Apr	19- Apr	20- Apr	21- Apr
		Day 1	Day 2	Day 3	Day 4	Day 5	Day 6	Day 7
1	ANDAMAN & NICOBAR ISLANDS	DRY	DRY	DRY	ISOL	ISOL	DRY	DRY
2	ARUNACHAL PRADESH	WS	FWS	FWS	FWS	WS	WS	WS
3	ASSAM & MEHGHALAYA	FWS	FWS	FWS	WS	WS	WS	WS
4	N. M. M. & T.	SCT	ISOL	SCT	SCT	SCT	SCT	SCT
5	S.H. WEST BENGAL & SIKKIM	SCT	SCT	SCT	SCT	ISOL	SCT	SCT
6	GANGETIC WEST BENGAL	ISOL	SCT	SCT	ISOL	ISOL	DRY	DRY
7	ODISHA	ISOL	ISOL	ISOL	ISOL	ISOL	ISOL	ISOL
8	JHARKHAND	DRY	ISOL	ISOL	DRY	DRY	DRY	DRY
9	BIHAR	DRY	DRY	ISOL	ISOL	DRY	DRY	DRY
10	EAST UTTAR PRADESH	DRY	DRY	DRY	DRY	DRY	DRY	DRY
11	WEST UTTAR PRADESH	DRY	DRY	DRY	DRY	DRY	DRY	DRY
12	UTTARAKHAND	DRY	ISOL	ISOL	ISOL	ISOL	ISOL	ISOL
13	HARYANA, CHD & DELHI	DRY	DRY	DRY	DRY	DRY	DRY	DRY
14	PUNJAB	DRY	DRY	DRY	DRY	DRY	DRY	DRY
15	HIMACHAL PRADESH	DRY	ISOL	SCT	ISOL	SCT	DRY	DRY
16	JAMMU AND KASHMIR AND LADAKH	ISOL	SCT	FWS	FWS	SCT	ISOL	ISOL
17	WEST RAJASTHAN	DRY	DRY	DRY	DRY	DRY	DRY	DRY
18	EAST RAJASTHAN	DRY	DRY	DRY	DRY	DRY	DRY	DRY
19	WEST MADHYA PRADESH	DRY	DRY	DRY	DRY	DRY	DRY	DRY
20	EAST MADHYA PRADESH	DRY	DRY	DRY	DRY	DRY	DRY	DRY
21	GUJRAT REGION	DRY	DRY	DRY	DRY	ISOL	ISOL	DRY
22	SAURASHTRA & KUTCH	DRY	DRY	DRY	DRY	ISOL	ISOL	DRY
23	KONKAN & GOA	DRY	DRY	DRY	ISOL	ISOL	ISOL	DRY
24	MADHYA MAHARASHTRA	DRY	DRY	ISOL	ISOL	ISOL	ISOL	ISOL
25	MARATHWADA	DRY	DRY	DRY	ISOL	ISOL	ISOL	ISOL
26	VIDARBHA	DRY	DRY	DRY	DRY	DRY	DRY	DRY
27	CHATTISGARH	DRY	DRY	DRY	DRY	DRY	DRY	DRY
28	COASTAL ANDHRA PRADESH	DRY	DRY	ISOL	ISOL	DRY	ISOL	ISOL
29	TELANGANA	DRY	DRY	DRY	DRY	DRY	ISOL	ISOL
30	RAYALASEEMA	DRY	DRY	DRY	DRY	DRY	ISOL	ISOL
31	TAMILNADU & PUDUCHERRY	ISOL	ISOL	ISOL	ISOL	ISOL	ISOL	ISOL
32	COSTAL KARNATAKA	ISOL	ISOL	ISOL	ISOL	ISOL	ISOL	ISOL
33	NORTH INTERIOR KARNATAKA	ISOL	ISOL	ISOL	ISOL	ISOL	ISOL	ISOL
34	SOUTH INTERIOR KARNATAKA	ISOL	ISOL	ISOL	ISOL	ISOL	ISOL	ISOL
35	KERALA	ISOL	ISOL	ISOL	ISOL	ISOL	ISOL	ISOL
36	LAKSHDWEEP	DRY	DRY	DRY	DRY	DRY	DRY	DRY

Legend	Category	%Stations
WS	Widespread/Most Places	76-100
FWS	Fairly Widespread/Many Places	51-75
SCT	Scattered/ A Few Places	26-50
ISOL	Isolated Places	1-25
DRY	No Rain	0

*Red color warning does not mean "Red Alert" Red color warning means "Take Action"
Forecast and warning for any day is valid from 0830 hours IST of day till 0830 hours IST of next day
For more details kindly visit <https://mausam.imd.gov.in> or contact 011-2434-4599

(Service to the nation since 1875)

Fig. 1: Maximum Temperatures Dated 2026-04-14

Fig. 2: Departure of Maximum Temp. Dated 2026-04-14

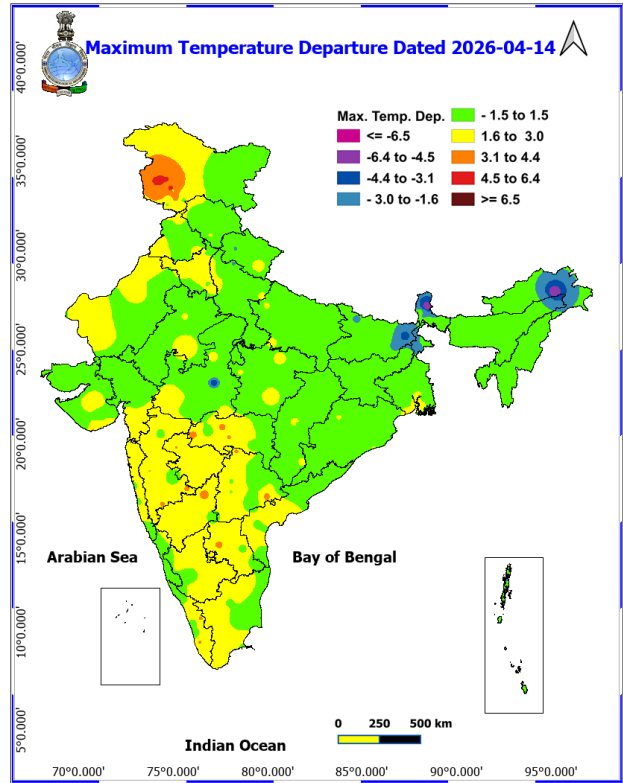
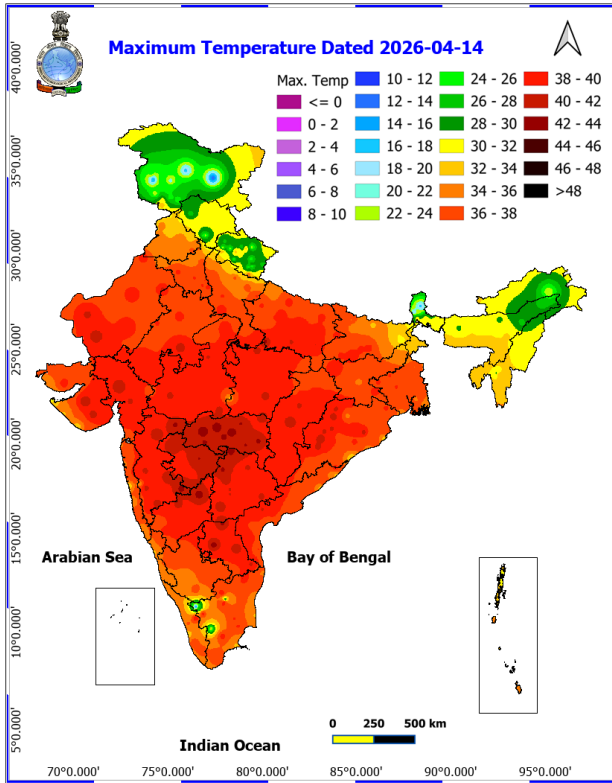
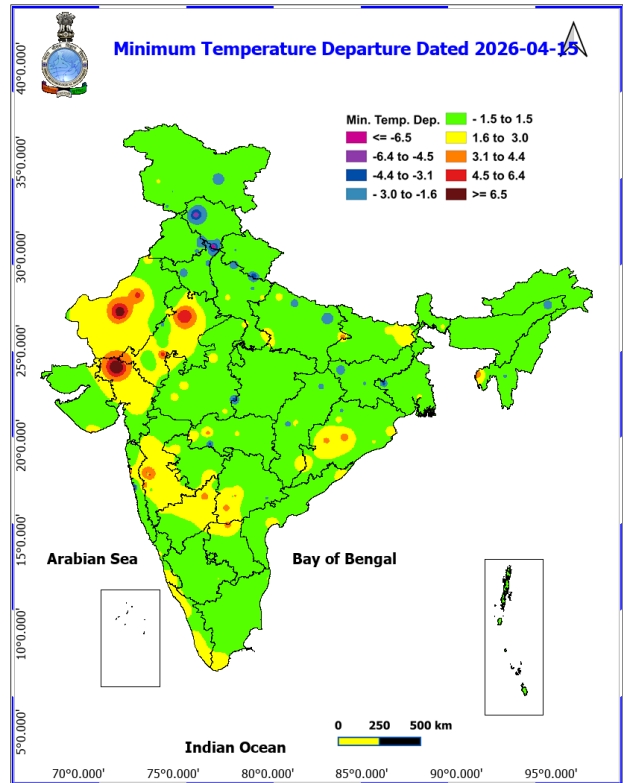
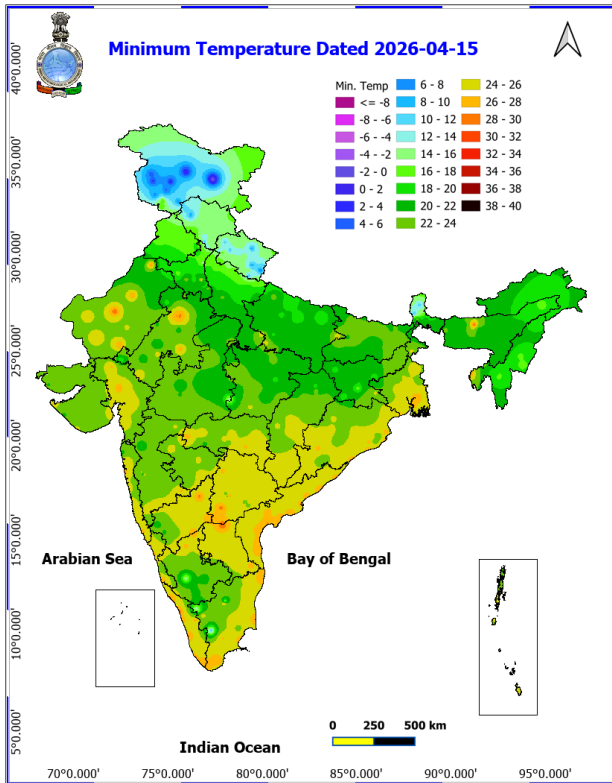
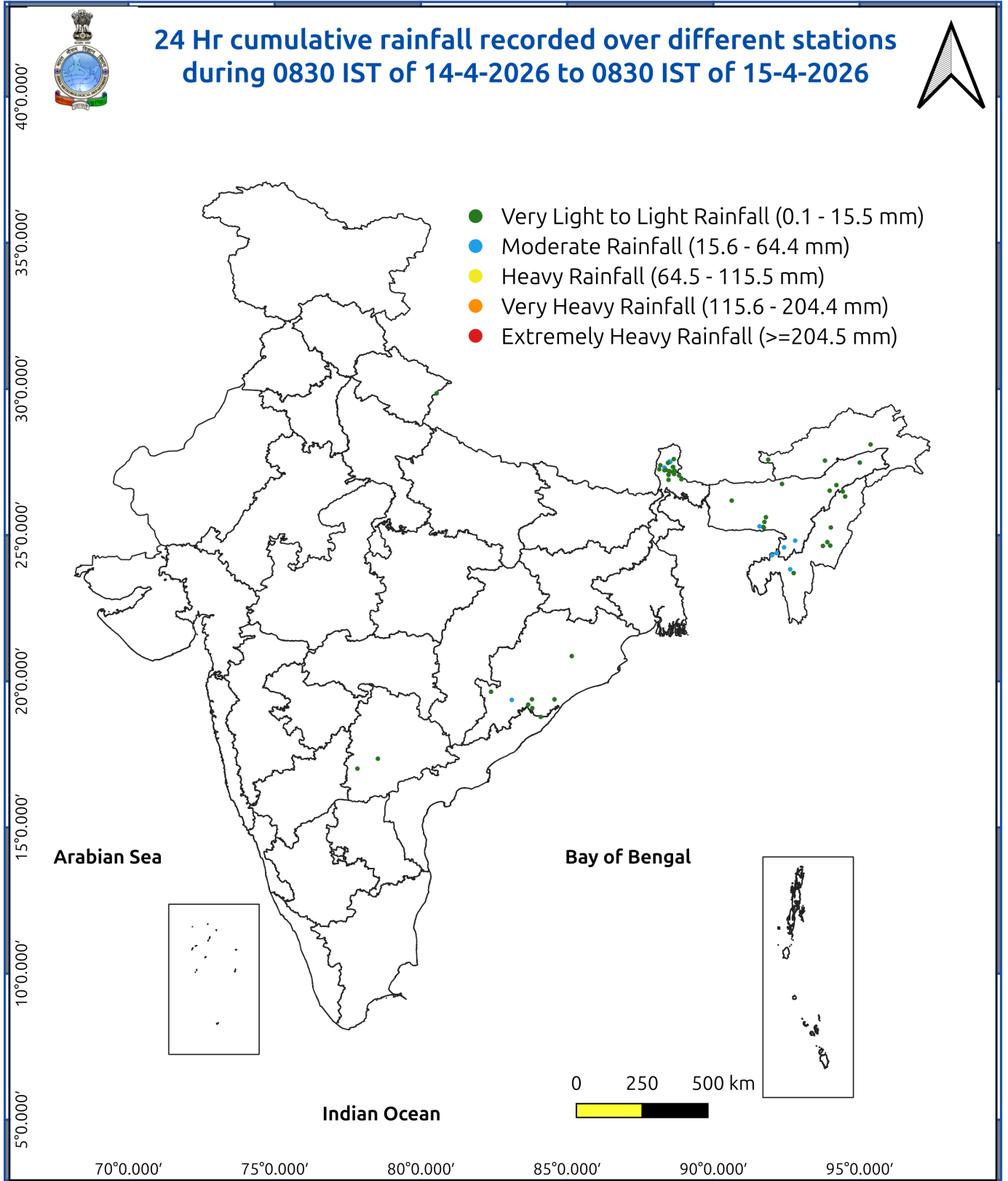


Fig. 3: Minimum Temperatures Dated 2026-04-15

Fig. 4: Departure of Minimum Temp. Dated 2026-04-15





Impact and Actions

Impact & suggested due to heavy rainfall

- **Isolated heavy rainfall** likely over Arunachal Pradesh on 15th, 18th & 19th; Assam & Meghalaya 17th & 18th and Nagaland on 18th April.

Impact Expected

- Localized Flooding of roads, water logging in low lying areas and closure of underpasses mainly in urban areas.
- Occasional reduction in visibility due to heavy rainfall.
- Disruption of traffic in major cities due to water logging in roads leading to increased travel time.
- Minor damage to kutcha roads.
- Possibilities of damage to vulnerable structure.
- Localized Landslides/Mudslides/landslips/mudslips/landsinks/mudsinks.
- Damage to horticulture and standing crops in some areas due to inundation.
- It may lead to riverine flooding in some river catchments (for riverine flooding please visit Web page of CWC)

Action Suggested

- Check for traffic congestion on your route before leaving for your destination.
- Follow any traffic advisories that are issued in this regard.
- Avoid going to areas that face the water logging problems often.
- Avoid staying in vulnerable structure.

Impact expected and action suggested due to Hailstorm over

- Isolated **Hailstorm activity** likely over Assam & Meghalaya 15th and Jammu-Kashmir-Ladakh-Gilgit-Baltistan-Muzaffarabad and Himachal Pradesh on 17th April.
- **Thundersquall (wind speed reaching 50-60 kmph gusting to 70 kmph)** likely over Gangetic West Bengal on 16th April.

Impact expected:

- Minor to Major damage to banana and papaya trees.
- Strong wind/hail may damage plantation, horticulture and standing crops.
- Hail may injure people and cattle at open places.
- Minor damage to kutcha houses/walls and huts.

Action suggested:

- People are advised to keep a watch on the weather for worsening conditions and be ready to move to safer places accordingly.
- Stay indoors, close windows & doors and avoid travel if possible.
- Take safe shelters; do not take shelter under trees.
- Do not lie on concrete floors and do not lean against concrete walls.
- Unplug electrical/ electronic appliances.
- Immediately get out of water bodies.
- Keep away from all the objects that conduct electricity.

Agromet advisories for various parts of the country

***Red color warning does not mean "Red Alert" Red color warning means "Take Action"**

Forecast and warning for any day is valid from 0830 hours IST of day till 0830 hours IST of next day

For more details kindly visit <https://mausam.imd.gov.in> or contact 011-2434-4599

(Service to the nation since 1875)

Agromet advisories for likely impact of Hailstorms

- In **Meghalaya**, use hail nets or hail caps in fruit orchards and vegetable plants to protect them from mechanical damage .
- Undertake harvesting of matured crops, fruits and vegetables immediately and shift them to safer places.

Agromet advisories for likely impact of Heavy Rainfall

- In **Arunachal Pradesh**, harvest cabbage, pea, mustard, late-maturing paddy varieties & potatoes carefully and shift the harvested produce to safe places. Ensure proper drainage channels in the fields of rice, maize, other standing crops, vegetables, and orchards.
- In **Assam**, make necessary arrangements to remove excess rainwater from the crop fields.
- In **Nagaland**, undertake harvesting of linseed. After harvesting, keep the harvested produce in safe, dry locations

Agromet advisories for likely impact of High temperatures/ Heat Waves

- **Maharashtra** - In **Konkan**, irrigate green gram, vegetables, and newly planted arecanut and coconut. In **Madhya Maharashtra**, apply light and frequent irrigation to sugarcane, summer groundnut, vegetables, banana, and orchards, and cover banana bunches with leaves. In **Marathwada**, provide light, frequent irrigation to crops such as maize, summer groundnut, sesame, orchards, and vegetables during the morning and evening hours. In **Vidarbha**, apply need-based light and frequent irrigation to summer green gram, groundnut, onion, sunflower, sesame, fodder crops, orchards, and vegetables during cooler hours. Use straw mulch in vegetable and orchard crops to reduce evaporation, and install shade nets for newly planted **crops**.
- **Gujarat** – Apply light and frequent irrigation to crops like cluster bean, cucumber, ridge gourd, bottle gourd, sponge gourd, and bitter gourd during morning or evening hours. Irrigate groundnut at the flowering and pegging stages.
- **Odisha**- Provide light irrigation to *Boro* paddy, summer maize, green gram, black gram, groundnut, and vegetable fields. Ensure adequate soil moisture is maintained in mango and cashew crops.
- **Madhya Pradesh** - Apply irrigation to maize, moong, urd, groundnut and vegetable crops frequently as per requirement.
- **Chhattisgarh** - Apply light irrigation after weeding and hoeing in *rabi* maize, banana, and papaya plantations. Complete harvesting of wheat and chickpea, and ensure safe storage.
- **Andhra Pradesh**- Provide light irrigation to maintain adequate moisture in standing crops such as paddy, *rabi* maize, sorghum, chickpea, groundnut, sesame, sugarcane, vegetables, and fruit orchards.
- **Telangana** - Provide irrigation to mango orchards and vegetable crops, as required.
- **Karnataka** - Provide protective irrigation to standing crops such as sugarcane, sesame, green gram, black gram, arecanut, vegetables, and nurseries.
- In regions experiencing hot and humid conditions, including **Tamil Nadu, Kerala and Gangetic West Bengal**, apply light irrigation to summer crops and vegetables to maintain soil moisture.
- **Agromet advisories for likely impact of Thunderstorm / Gusty Winds**
- Shift the harvested produce in safer places or cover the produce with tarpaulin sheets in the fields. Tie the harvested crops securely and cover them to minimize the risk of displacement from strong surface winds.
- Provide mechanical support to horticultural crops and staking or support to vegetables and young fruit plants / fruit-bearing plants to avoid lodging due to strong winds.

Livestock / Poultry

- Keep the animals inside the shed during heavy rainfall and provide them balanced feed.
- Store feed and fodder in a safe place to prevent spoilage.
- Construct an outlet with proper netting around the ponds to drain excess water, thereby preventing fish from escaping in the event of overflow.
- In regions of high temperature and heat waves, provide clean, hygienic, and plenty of drinking water to animals and cover the roof of poultry sheds with grass to reduce the adverse effects.

LEGENDS

- 1 अंडमान और निकोबार द्वीप समुह
- 2 अरुणाचल प्रदेश
- 3 असम और मेघालय
- 4 नागालैंड मनीपुर मीजोरम और त्रिपुरा
- 5 उप हिमालय पश्चिम बंगाल एवं सिक्किम
- 6 पश्चिम बंगाल
- 7 ओडिसा
- 8 झारखंड
- 9 बिहार
- 10 पूर्वी उत्तर प्रदेश
- 11 पश्चिम उत्तर प्रदेश
- 12 उत्तराखंड
- 13 हरियाणा चंडिगढ़ एवं दिल्ली
- 14 पंजाब
- 15 हिमाचल प्रदेश
- 16 जम्मू एवं कश्मीर एवं लद्दाख
- 17 पश्चिम राजस्थान
- 18 पूर्वी राजस्थान
- 19 पश्चिम मध्य प्रदेश
- 20 पूर्वी मध्य प्रदेश
- 21 गुजरात क्षेत्र
- 22 सौराष्ट्र एवं कच्छ
- 23 कोंकण एवं गोवा
- 24 मध्य महाराष्ट्र
- 25 मराठावाडा
- 26 विदर्भ
- 27 छत्तीसगढ़
- 28 तटीय आंध्र प्रदेश एवं यनम
- 29 तेलंगाना
- 30 रायलसीमा
- 31 तमिलनाडु, पुदुचेरी एवं कराईकल
- 32 तटिय कर्नाटक
- 33 आंतरिक उत्तरी कर्नाटक
- 34 आंतरिक दक्षिणी कर्नाटक
- 35 केरल एवं माहे
- 36 लक्षद्वीप



1. Andaman & Nicobar Islands
2. Arunachal Pradesh
3. Assam & Meghalaya
4. Nagaland, Manipur, Mizoram & Tripura
5. Sub-Himalayan West Bengal & Sikkim
6. Gangetic West Bengal
7. Orissa
8. Jharkhand
9. Bihar
10. East Uttar Pradesh
11. West Uttar Pradesh
12. Uttarakhand
13. Haryana, Chd & Delhi
14. Punjab
15. Himachal Pradesh
16. Jammu & Kashmir and Ladakh
17. West Rajasthan
18. East Rajasthan
19. West Madhya Pradesh
20. East Madhya Pradesh
21. Gujarat
22. Saurashtra
23. Konkan & Goa
24. Madhya Maharashtra
25. Marathawada
26. Vidharbha
27. Chhattisgarh
28. Coastal Andhra Pradesh & Yanam
29. Telangana
30. Rayalaseema
31. Tamilnadu, Puducherry & Karaikal
32. Coastal Karnataka
33. North Interior Karnataka
34. South Interior Karnataka
35. Kerala & Mahe
36. Lakshadweep

SPATIAL DISTRIBUTION (% of Stations reporting)

% Stations	Category	% Stations	Category
76-100	Widespread (WS/ Most Places)	26-50	Scattered (SCT/ A Few Places)
51-75	Fairly Widespread (FWS/ Many Places)	1-25	Isolated (ISOL)

Subdivision Colour

- NO WARNING
- WATCH (BE UPDATED)
- ALERT (BE PREPARED TO TAKE ACTION)
- WARNING (TAKE ACTION)

Probabilistic Forecast

Terms	Probability of Occurrence (%)
Unlikely	< 25
Likely	25 - 50
Very Likely	50 - 75
Most Likely	> 75

- | | | | |
|--------------------------|-----------------|----------------------|--------------------|
| Heavy Rain | Very Heavy Rain | Extremely Heavy Rain | Heavy Snow |
| Thunderstorm & Lightning | Hailstorm | Dust Storm | Dust Raising Winds |
| Strong surface winds | Heat Wave | Hot Day | Warm Night |
| Cold Wave | Cold Day | Ground Frost | Fog |
| Hot & Humid | | | |

*Red color warning does not mean "Red Alert" Red color warning means "Take Action"

Forecast and warning for any day is valid from 0830 hours IST of day till 0830 hours IST of next day

For more details kindly visit <https://mausam.imd.gov.in> or contact 011-2434-4599

(Service to the nation since 1875)

LEGENDS

WARNING

WARNING (TAKE ACTION)
ALERT (BE PREPARED)
WATCH (BE UPDATED)
NO WARNING (NO ACTION)

Probabilistic Forecast

Terms	Probability of Occurrence (%)
Unlikely	< 25
Likely	25 - 50
Very Likely	50 - 75
Most Likely	> 75



Heavy: 64.5 to 115.5 mm/cm *
Very Heavy: 115.6 to 204.4 mm/cm*
Extremely Heavy: > 204.4 mm/cm *



When maximum temperature of a station reaches $\geq 40^{\circ}\text{C}$ for plains and $\geq 30^{\circ}\text{C}$ for hilly regions
(a) Based on Departure from normal

Heat Wave: Maximum Temperature Departure from normal 4.5°C to 6.4°C .
Severe Heat Wave: Maximum Temperature Departure from normal $\geq 6.5^{\circ}\text{C}$

(b). Based on Actual maximum temperature

Heat Wave: When actual maximum temperature $\geq 45^{\circ}\text{C}$.
Severe Heat Wave: When actual maximum temperature $\geq 47^{\circ}\text{C}$

(c). Criteria for heat wave for coastal stations

When maximum temperature departure is $> 4.5^{\circ}\text{C}$ from normal. Heat Wave may be described provided maximum temperature $\geq 37^{\circ}\text{C}$



When maximum temperature remains 40°C

Warm Night: When minimum temperature departure 4.5°C to 6.4°C .
Severe Warm Night: When minimum temperature departure $> 6.4^{\circ}\text{C}$.



When minimum temperature of a station $\leq 10^{\circ}\text{C}$ for plains and $\leq 0^{\circ}\text{C}$ for hilly regions.

(a). Based on departure

Cold Wave: Minimum Temperature Departure from normal -4.5°C to -6.4°C .
Severe Cold Wave: Minimum Temperature Departure from normal $\leq -6.5^{\circ}\text{C}$

(b) Based on actual Minimum Temperature (for Plains only)

Cold Wave : When Minimum Temperature is $\leq 4.0^{\circ}\text{C}$
Severe Cold Wave: When Minimum Temperature is $\leq 2.0^{\circ}\text{C}$

(c) For Coastal Stations

When Minimum Temperature departure is $\leq -4.5^{\circ}\text{C}$ & actual Minimum Temperature is $\leq 15^{\circ}\text{C}$



When minimum temperature of a station $\leq 10^{\circ}\text{C}$ for plains and $\leq 0^{\circ}\text{C}$ for hilly regions
Based on departure

Cold Day: Maximum Temperature Departure from normal -4.5°C to -6.4°C .
Severe Cold Day: Maximum Temperature Departure from normal $\leq -6.5^{\circ}\text{C}$



Phenomenon of small droplets suspended in air and the horizontal visibility $< 1\text{km}$

Moderate Fog: When the visibility between 500-200 metres
Dense Fog: when the visibility between 50- 200 metres
Very Dense Fog: when the visibility < 50 metres



Sudden electrical discharges manifested by a flash of light (Lightning) and a sharp rumbling sound (thunder)



An ensemble of particles of dust or sand energetically lifted to great heights by a strong and turbulent wind.



Ice deposits on ground

Air temperature $\leq 4^{\circ}\text{C}$ (over Plains)



A strong wind that rises suddenly, lasts for atleast 1 minute.

Moderate: Wind speed 52-61 kmph
Severe: Wind speed 62-87 kmph
Very Severe: Wind speed > 87 kmph



Effect of various waves in the sea over specific area

Rough to very rough: Wind speed 41-62 kmph (22-33 knots) & Wave height 2.5-6 metre
High to very high: Wind speed 63-117 kmph (34-63 knots) & Wave height 6-14 metre
Phenomenal: Wind speed > 117 kmph (> 63 knots) & Wave height > 14 metre



Cyclonic Storm: Wind speed 62-87 kmph (34-47 knots)
Severe Cyclonic Storm: Wind speed 88-117 kmph (48-63 knots)
Very Severe Cyclonic Storm: Wind speed 118-165 kmph (64 - 89 knots)
Extremely Severe Cyclonic Storm: Wind speed 166-220 kmph (90 -119 knots)
Super Cyclone Storm: Wind speed > 220 kmph (> 119 knots)

*Red color warning does not mean "Red Alert" Red color warning means "Take Action"

Forecast and warning for any day is valid from 0830 hours IST of day till 0830 hours IST of next day

For more details kindly visit <https://mausam.imd.gov.in> or contact 011-2434-4599

(Service to the nation since 1875)