

2026-05-06

Time of Issue: 13:15:00 hours IST  
(Mid-Day)

## ALL INDIA WEATHER SUMMARY AND FORECAST BULLETIN

### Significant Weather Features

#### Northwest India:

- **Isolated to scattered** light to moderate rainfall/snowfall with **thunderstorm, lightning & gusty winds (speed reaching 30-50 kmph)** likely over Uttarakhand during 06<sup>th</sup> -08<sup>th</sup>, Haryana Chandigarh & Delhi, Punjab and East Rajasthan on 06<sup>th</sup> & 07<sup>th</sup>, Uttar Pradesh on 07<sup>th</sup> May; West Rajasthan on 06<sup>th</sup> May.
- Another fresh wet spell with **Isolated to scattered** light to moderate rainfall/snowfall with isolated thunderstorm, lightning & gusty winds (speed reaching 40-50 kmph gusting to 60 Kmph) likely over Jammu-Kashmir-Ladakh-Gilgit-Baltistan-Muzaffarabad, Punjab and Haryana Chandigarh & Delhi during 10<sup>th</sup> -12<sup>th</sup>, Himachal Pradesh, Uttarakhand on 11<sup>th</sup> & 12<sup>th</sup>, May.

#### Northeast India:

- **Scattered to Fairly widespread** light to moderate rainfall with **thunderstorm, lightning gusty winds (speed reaching 30-40 kmph)** likely over Assam & Meghalaya on 06<sup>th</sup> & 07<sup>th</sup>; Nagaland, Manipur, Mizoram & Tripura during 06<sup>th</sup> -08<sup>th</sup> with lightning over Assam & Meghalaya on 06<sup>th</sup> & 07<sup>th</sup>; Assam & Meghalaya during 08<sup>th</sup> -10<sup>th</sup> May.
- **Isolated heavy rainfall** likely over Arunachal Pradesh and Assam & Meghalaya on 06<sup>th</sup> May.

#### East India:

- **Fairly widespread to widespread** light to moderate rainfall with **thunderstorm, lightning gusty winds (speed reaching 30-50 kmph)** likely over Andaman & Nicobar Islands during 06<sup>th</sup> -10<sup>th</sup>; Sub-Himalayan West Bengal & Sikkim during 06<sup>th</sup> -09<sup>th</sup>; Gangetic West Bengal during 06<sup>th</sup> -08<sup>th</sup> and on 10<sup>th</sup> May.
- **Isolated to scattered light** to moderate rainfall with **thunderstorm, lightning gusty winds (speed reaching 30-50 kmph)** likely over Bihar during 06<sup>th</sup> -10<sup>th</sup> May; Jharkhand and Odisha during next 7 days.
- **Thundersquall (wind speed reaching 50-60 kmph gusting to 70 kmph)** likely over Gangetic West Bengal on 09<sup>th</sup> May.
- **Isolated heavy rainfall** likely over Sub-Himalayan West Bengal & Sikkim on 06<sup>th</sup> May.
- **Isolated Hailstorm activity** likely over Bihar on 06<sup>th</sup> May.

#### Central India:

- **Isolated** light to moderate rainfall with **thunderstorm, lightning gusty winds (speed reaching 40-50 kmph)** likely over Madhya Pradesh on 06<sup>th</sup> & 07<sup>th</sup>; Vidarbha on 06<sup>th</sup> May and Chhattisgarh during next 5 days.
- **Isolated Hailstorm activity** likely over Vidarbha on 06<sup>th</sup> May.

#### South Peninsular India:

- **Isolated to scattered thunderstorms, lightning & gusty winds (30-50 kmph)** likely over Tamil Nadu, Puducherry & Karaikal, Kerala & Mahe, Rayalaseema, Karnataka, Coastal Andhra Pradesh & Yanam during next 5 days; Telangana on 06<sup>th</sup> & 07<sup>th</sup>; Lakshadweep on 09<sup>th</sup> & 10<sup>th</sup> May.
- **Isolated Heavy rainfall** also likely over Tamil Nadu, Puducherry & Karaikal and Kerala & Mahe during next 7 days; South Interior Karnataka on 07<sup>th</sup> & 08<sup>th</sup> May.
- **Isolated Hailstorm activity** likely over Telangana on 06<sup>th</sup> May.

#### Forecast of maximum/day temperatures:

- Gradual rise in maximum temperatures by 5-7°C likely over Northwest India till 10<sup>th</sup> May and no significant change during 11<sup>th</sup> -12<sup>th</sup> May.
- Gradual rise in maximum temperatures by 3-5°C likely over Central India till 09<sup>th</sup> May and no significant change during 10<sup>th</sup> -12<sup>th</sup> May.

**\*Red color warning does not mean "Red Alert" Red color warning means "Take Action"**

Forecast and warning for any day is valid from 0830 hours IST of day till 0830 hours IST of next day

For more details kindly visit <https://mausam.imd.gov.in> or contact 011-2434-4599

(Service to the nation since 1875)



- No significant change in maximum temperatures likely over Northeast India till 06<sup>th</sup> and thereafter gradual rise by 3-5°C during 07<sup>th</sup> -09<sup>th</sup> May and no significant change during 10<sup>th</sup> -12<sup>th</sup> May.
- Gradual rise in maximum temperatures by 2-3°C likely over Maharashtra till 09<sup>th</sup> May and no significant change during 10<sup>th</sup> -12<sup>th</sup> May.
- No significant change in maximum temperatures likely over Gujarat State till 08<sup>th</sup> May and thereafter gradual rise by 2-4°C during 09<sup>th</sup> -12<sup>th</sup> May.
- No significant change in maximum temperatures likely over rest parts of the country till 12<sup>th</sup> May 2026.

**Heat Wave, Hot & Humid weather conditions warning:**

- **Heat wave conditions** likely to prevail in isolated pockets over West Rajasthan during 09<sup>th</sup> -11<sup>th</sup>, 2026.
- **Hot & humid weather conditions** very likely to prevail in isolated pockets over Konkan & Goa during 06<sup>th</sup> -09<sup>th</sup> and coastal areas Gujarat during 09<sup>th</sup> -12<sup>th</sup> May, 2026.

### Main Weather Observations:

❖ **Rainfall distribution** (from 0830 hours IST of yesterday to 0830 hours IST of today): **at most places** over Andaman & Nicobar Islands; **at many places** over Arunachal Pradesh, Sub Himalayan West Bengal & Sikkim, Odisha and Uttarakhand; **at a few places** over Nagaland, Manipur, Mizoram & Tripura, Bihar, West Uttar Pradesh, Himachal Pradesh, East Madhya Pradesh, Chhattisgarh, Coastal Andhra Pradesh & Yanam, Coastal Karnataka, South Interior Karnataka and Kerala & Mahe; **at isolated places** over Assam & Meghalaya, Gangetic West Bengal, Jharkhand, East Uttar Pradesh, Haryana-Chandigarh-Delhi, Punjab, Jammu-Kashmir-Ladakh-Gilgit-Baltistan-Muzaffarabad, West Rajasthan, East Rajasthan, West Madhya Pradesh, Gujarat Region, Saurashtra & Kutch, Marathwada, Vidarbha, Telangana, Tamil Nadu, Puducherry & Karaikal and North Interior Karnataka; **Dry** over rest of the country.

❖ **Significant rainfall recorded(in cm)** (from 0830 hours IST of yesterday to 0830 hours IST of today): **Kerala & Mahe**: Urumi AWS (dist Kozhikode) 17; Kalpeta AWS (dist Wynad), Karapuzha AWS (dist Wynad) 7 Each; Pampadumpara AWS (dist Idukki) 6; **Odisha**: Gunupur (dist Rayagada) 10; Jagannath Prasad (dist Ganjam), Lanjigarh (dist Kalahandi), Bhapur (dist Nayagarh) 7 Each; Daspalla (dist Nayagarh), Gosani (dist Gajapati) 6 Each; Bhanjnar (dist Ganjam), Belaguntha (dist Ganjam) 5 Each; **Tamil Nadu, Puducherry & Karaikal**: Vadipatti (dist Madurai) 7; Usilampatti (dist Madurai), Madurai Andipatti (dist Madurai) 5 Each; **Vidarbha**: Amgaon (dist Gondia) 7; Salekasa (dist Gondia) 5; **Andaman & Nicobar Islands**: Long Island (dist North & Middle Andaman) 7; **South Interior Karnataka**: Konanur (dist Hassan) 6; **Sub Himalayan West Bengal & Sikkim**: Siliguri PTO (dist Darjeeling) 5; **West Uttar Pradesh**: Shikohabad (dist Firozabad) 5.

❖ **Heavy Rainfall observed** (from 0830 hours IST of yesterday to 0830 hours IST of today): **Heavy to very heavy rain** at isolated places over Kerala & Mahe. **Heavy rain** at isolated places over Andaman & Nicobar Islands, Odisha, Vidarbha and Tamil Nadu, Puducherry & Karaikal.

❖ **Thunderstorm accompanied with Squally/Gusty winds with speed reaching 50-90 kmph** prevailed at isolated places over Vidarbha, Uttar Pradesh, Andaman & Nicobar Islands, Odisha, Jharkhand, Bihar, Gujarat Region, Tamil Nadu, Puducherry & Karaikal **with speed reaching 30-50 kmph** prevailed at isolated places over Madhya Pradesh, Uttarakhand, Himachal Pradesh, Saurashtra & Kutch.

❖ **Hailstorm** reported over Uttar Pradesh, East Madhya Pradesh, Vidarbha, Maharashtra and Delhi.

❖ **Minimum Temperature Departures (as on 06-05-2026): markedly above normal(> 5.1°C)** at isolated places over Assam & Meghalaya, Gujarat Region and Saurashtra & Kutch. **appreciably above normal(3.1°C to 5.0°C)** at isolated places over Andaman & Nicobar Islands, Bihar, West Uttar Pradesh, Himachal Pradesh, East Madhya Pradesh, Coastal Andhra Pradesh & Yanam and Tamil Nadu, Puducherry & Karaikal. **above normal(1.6°C to 3.0°C)** at many places over Lakshadweep; at few places over Rayalaseema; at isolated places over Nagaland, Manipur, Mizoram & Tripura, Odisha, West Madhya Pradesh, Konkan & Goa, Madhya Maharashtra, Marathwada, North Interior Karnataka, South Interior Karnataka and Kerala & Mahe. **near normal(-1.5°C to 1.5°C)** at many places over Sub Himalayan West Bengal & Sikkim and West Rajasthan; at most places over Arunachal Pradesh, Gangetic West Bengal and Coastal Karnataka; at few places over Vidarbha and Telangana; at isolated places over Jharkhand, East Uttar Pradesh, Jammu-Kashmir-Ladakh-Gilgit-Baltistan-Muzaffarabad and East Rajasthan. **The lowest minimum temperature of 15.6°C was reported at ROHTAK (HARYANA) over the Plains of India.**

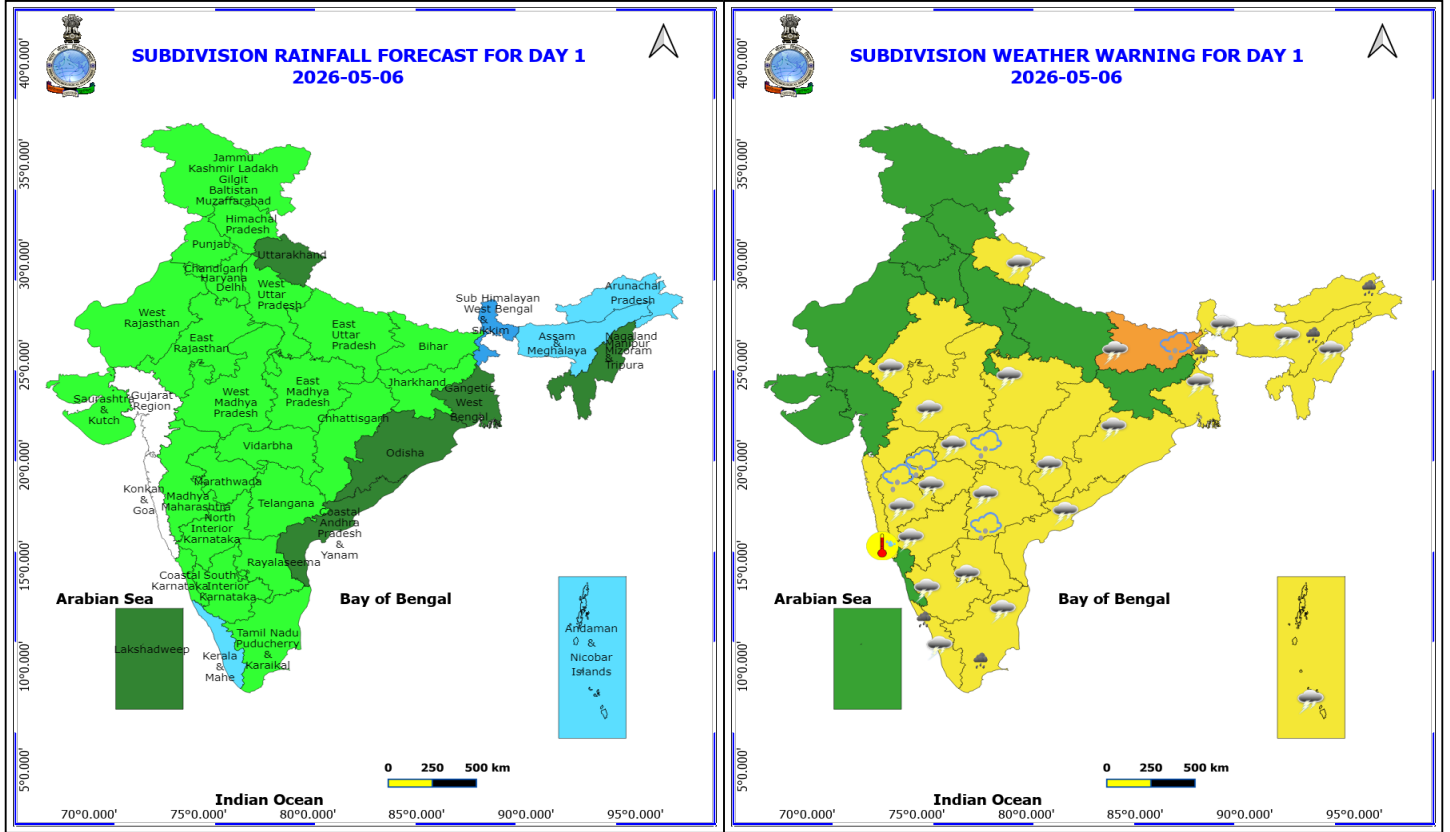
❖ **Maximum Temperature Departures (as on 05-05-2026): above normal(1.6°C to 3.0°C)** at most places over Konkan & Goa; at few places over East Madhya Pradesh; at isolated places over Himachal Pradesh and Tamil Nadu, Puducherry & Karaikal. **near normal(-1.5°C to 1.5°C)** at many places over South Interior Karnataka and Kerala & Mahe; at most places over West Rajasthan, Coastal Andhra Pradesh & Yanam, Rayalaseema and North Interior Karnataka; at few places over East Uttar Pradesh, West Uttar Pradesh and West Madhya Pradesh. **The highest maximum temperature of 43.5°C was reported at Wardha (Maharashtra).**

### Meteorological Analysis (Based on 0830 hours IST)

- The **Western disturbance** now seen as a trough in westerlies between 3.1 & 7.6 km above mean sea level runs roughly along Long. 80°E to the north of Lat. 25°N.
- The **upper air cyclonic circulation** over southwest Rajasthan extending upto 1.5 km above mean sea level persists.
- The **upper air cyclonic circulation** over east Uttar Pradesh now lies over northeast Uttar Pradesh & neighbourhood at 0.9 km above mean sea level.
- An **upper air cyclonic circulation** lies over central Assam & neighbourhood at 0.9 km above mean sea level.
- The **upper air cyclonic circulation** over north Telangana & neighbourhood at 1.5 km above mean sea level persists.
- An **upper air cyclonic circulation** lies over Gulf of Mannar & neighbourhood at 1.5 km above mean sea level.
- The **north-south trough/Wind discontinuity** now runs from North Interior Karnataka to Gulf of Mannar across Rayalaseema and Tamil Nadu at 0.9 km above mean sea level.
- A **fresh Western Disturbance** is likely to affect Western Himalayan Region from 10<sup>th</sup> May, 2026.
- The **trough** from the central parts of south Madhya Pradesh to Bihar across north Chhattisgarh, southeast Uttar Pradesh and Jharkhand has become less marked.

### Weather Outlook for subsequent 3 days

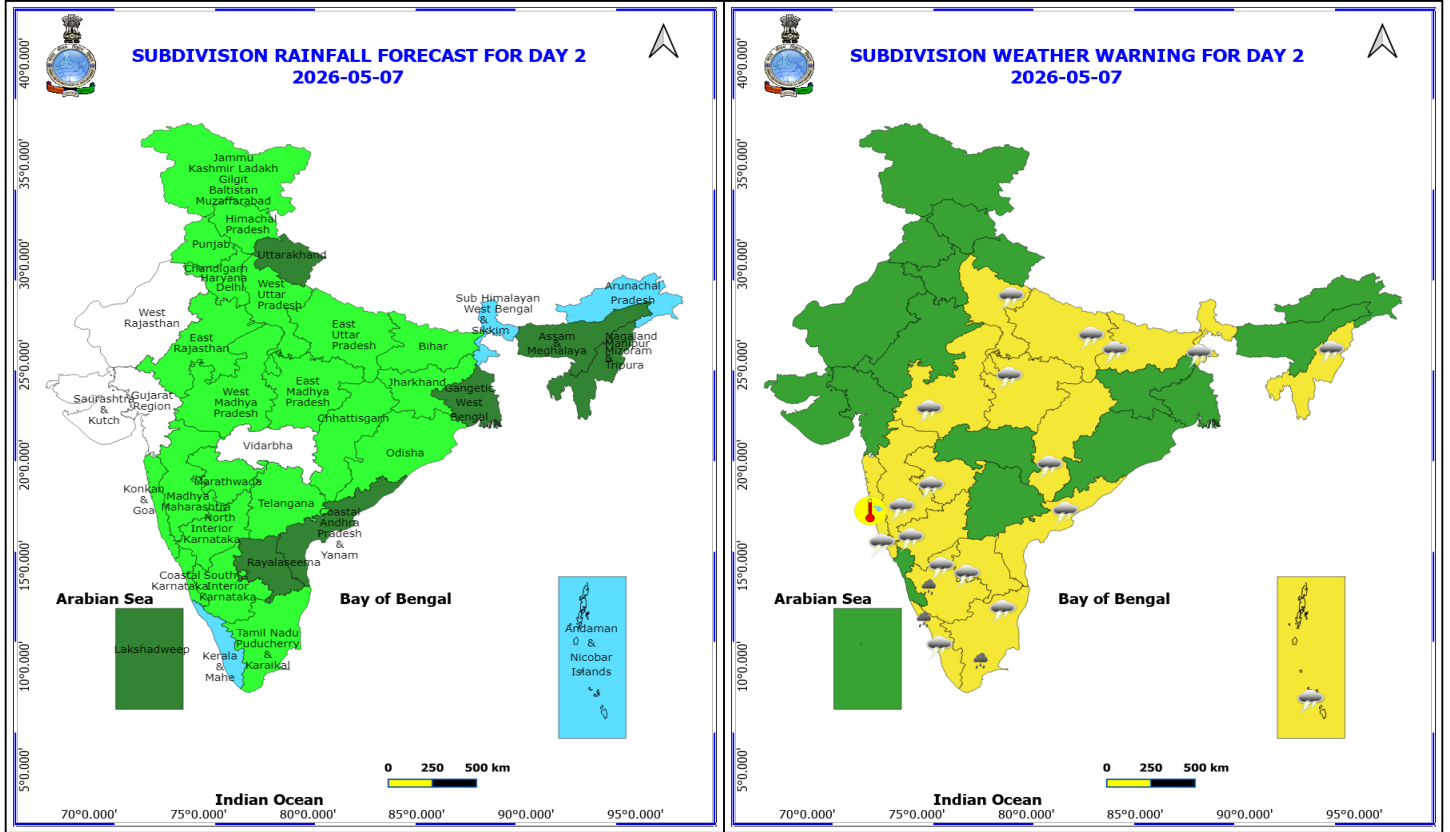
- **Widespread** rainfall activity likely over Northeast India and adjoining East India.
- Isolated to Scattered rainfall activity likely over North India and Southern parts of Peninsular India.



**6 May (Day 1)**

- ❖ **Heavy Rainfall** very likely at isolated places over Arunachal Pradesh, Assam & Meghalaya, Kerala & Mahe, Sub Himalayan West Bengal & Sikkim and Tamil Nadu Puducherry & Karaikal.
- ❖ **Thunderstorm accompanied with Hailstorm** very likely at isolated places over Bihar, Maharashtra and Telangana.
- ❖ **Thunderstorm accompanied with lightning & gusty winds(40-50kmph)** very likely at isolated places over Andaman & Nicobar Islands, Andhra Pradesh, Assam & Meghalaya, Bihar, Chhattisgarh, East Rajasthan, Interior Karnataka, Kerala & Mahe, Madhya Pradesh, Maharashtra, Nagaland, Manipur, Mizoram and Tripura, Odisha, Tamil Nadu Puducherry & Karaikal, Telangana, Uttarakhand and West Bengal & Sikkim.
- ❖ **Thunderstorm accompanied with lightning & gusty winds(30-40kmph)** very likely at isolated places over Coastal Karnataka, Haryana, Chandigarh & Delhi, Jharkhand, Punjab and West Rajasthan.
- ❖ **Thunderstorm accompanied with Lightning** very likely at isolated places over Arunachal Pradesh.
- ❖ **Hot and Humid weather** very likely at isolated places over Konkan & Goa.

**No Fishermen Warning**



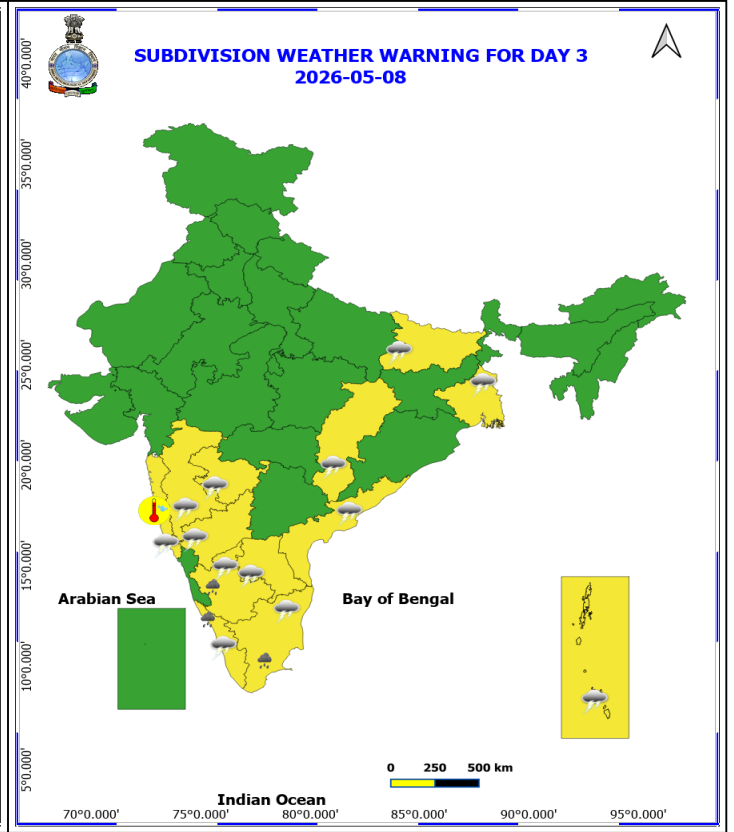
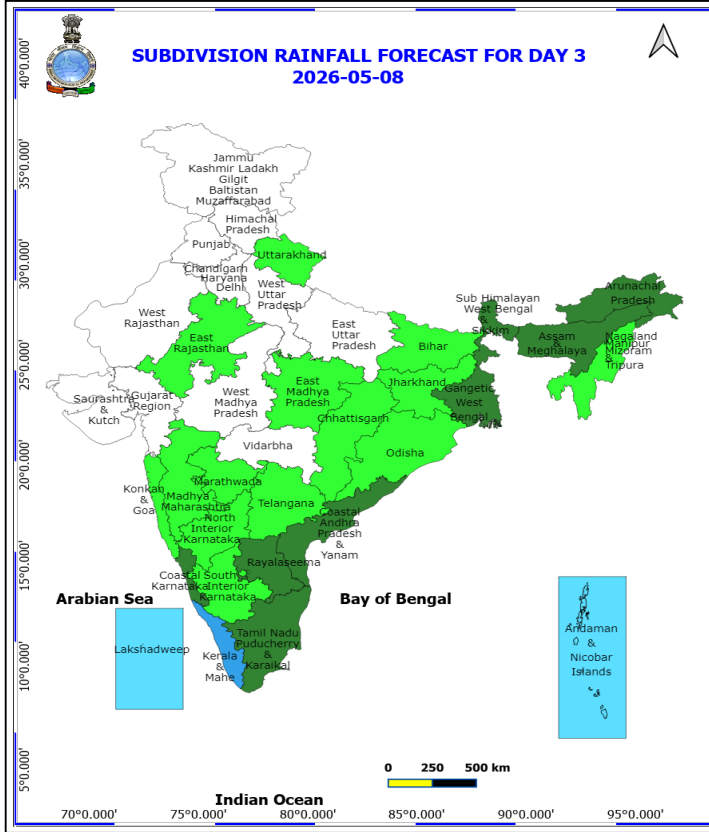
### 7 May (Day 2)

- ❖ **Heavy Rainfall** very likely at isolated places over Kerala & Mahe, South Interior Karnataka and Tamil Nadu Puducherry & Karaikal.
- ❖ **Thunderstorm accompanied with lightning & gusty winds(40-50kmph)** very likely at isolated places over Andaman & Nicobar Islands, Andhra Pradesh, Bihar, Chhattisgarh, Interior Karnataka, Kerala & Mahe, Konkan & Goa, Madhya Maharashtra, Madhya Pradesh, Marathwada, Nagaland, Manipur, Mizoram and Tripura, Sub Himalayan West Bengal & Sikkim, Tamil Nadu Puducherry & Karaikal and Uttar Pradesh.
- ❖ **Thunderstorm accompanied with lightning & gusty winds(30-40kmph)** very likely at isolated places over Assam & Meghalaya, Coastal Karnataka, East Rajasthan, Gangetic West Bengal, Haryana, Chandigarh & Delhi, Jharkhand, Odisha, Punjab, Telangana and Uttarakhand.
- ❖ **Thunderstorm accompanied with Lightning** very likely at isolated places over Arunachal Pradesh.
- ❖ **Hot and Humid weather** very likely at isolated places over Konkan & Goa.

**No Fishermen Warning**

**\*Red color warning does not mean "Red Alert" Red color warning means "Take Action"**  
Forecast and warning for any day is valid from 0830 hours IST of day till 0830 hours IST of next day  
For more details kindly visit <https://mausam.imd.gov.in> or contact 011-2434-4599

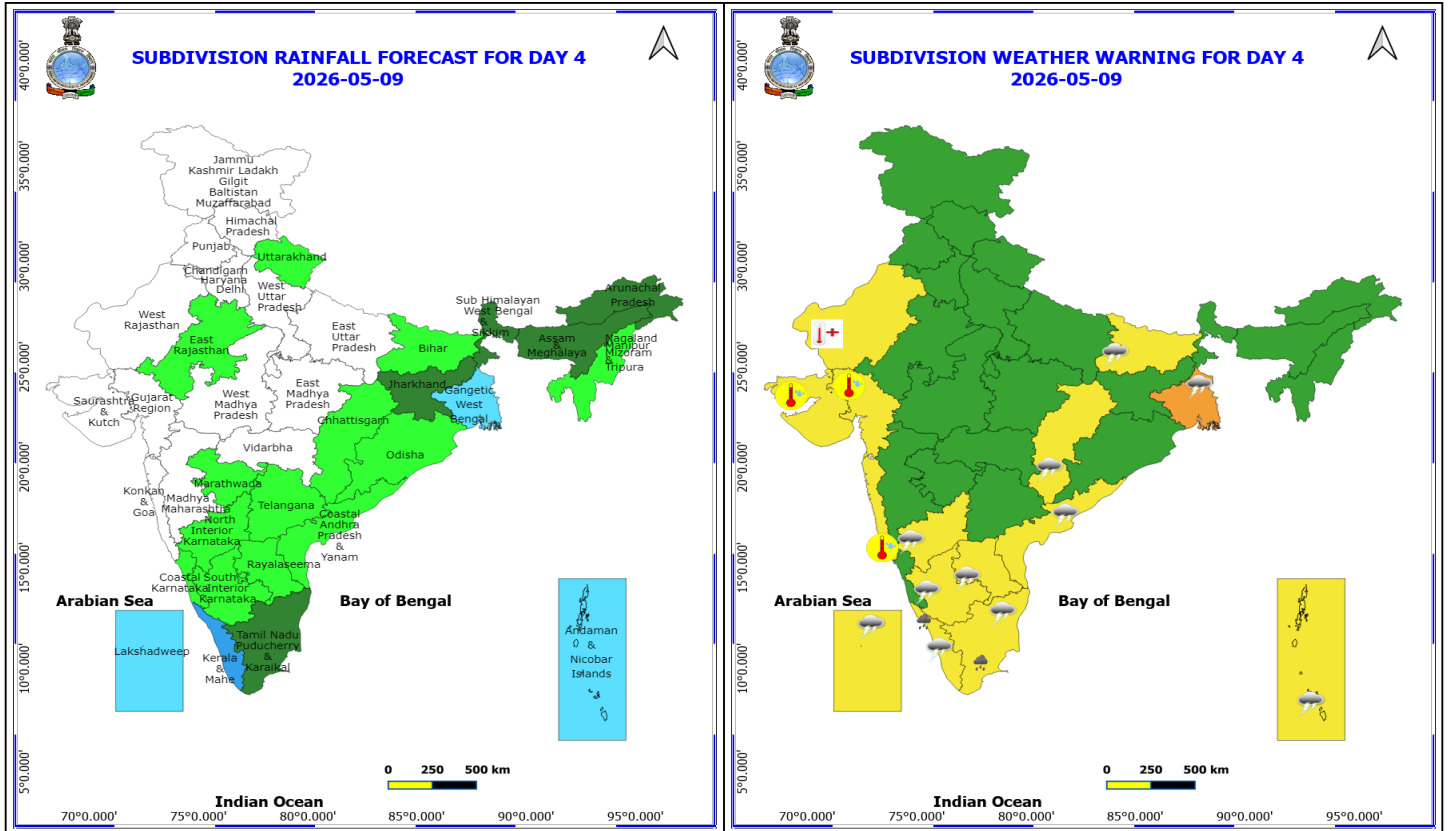
(Service to the nation since 1875)



### 8 May (Day 3)

- ❖ **Heavy Rainfall** very likely at isolated places over Kerala & Mahe, South Interior Karnataka and Tamil Nadu Puducherry & Karaikal.
- ❖ **Thunderstorm accompanied with lightning & gusty winds(40-50kmph)** very likely at isolated places over Andaman & Nicobar Islands, Andhra Pradesh, Bihar, Chhattisgarh, Gangetic West Bengal, Interior Karnataka, Kerala & Mahe, Konkan & Goa, Madhya Maharashtra, Marathwada and Tamil Nadu Puducherry & Karaikal.
- ❖ **Thunderstorm accompanied with lightning & gusty winds(30-40kmph)** very likely at isolated places over Coastal Karnataka, Jharkhand, Nagaland, Manipur, Mizoram and Tripura, Odisha, Sub Himalayan West Bengal & Sikkim and Uttarakhand.
- ❖ **Thunderstorm accompanied with Lightning** very likely at isolated places over Assam & Meghalaya.
- ❖ **Hot and Humid weather** very likely at isolated places over Konkan & Goa.

**No Fishermen Warning**



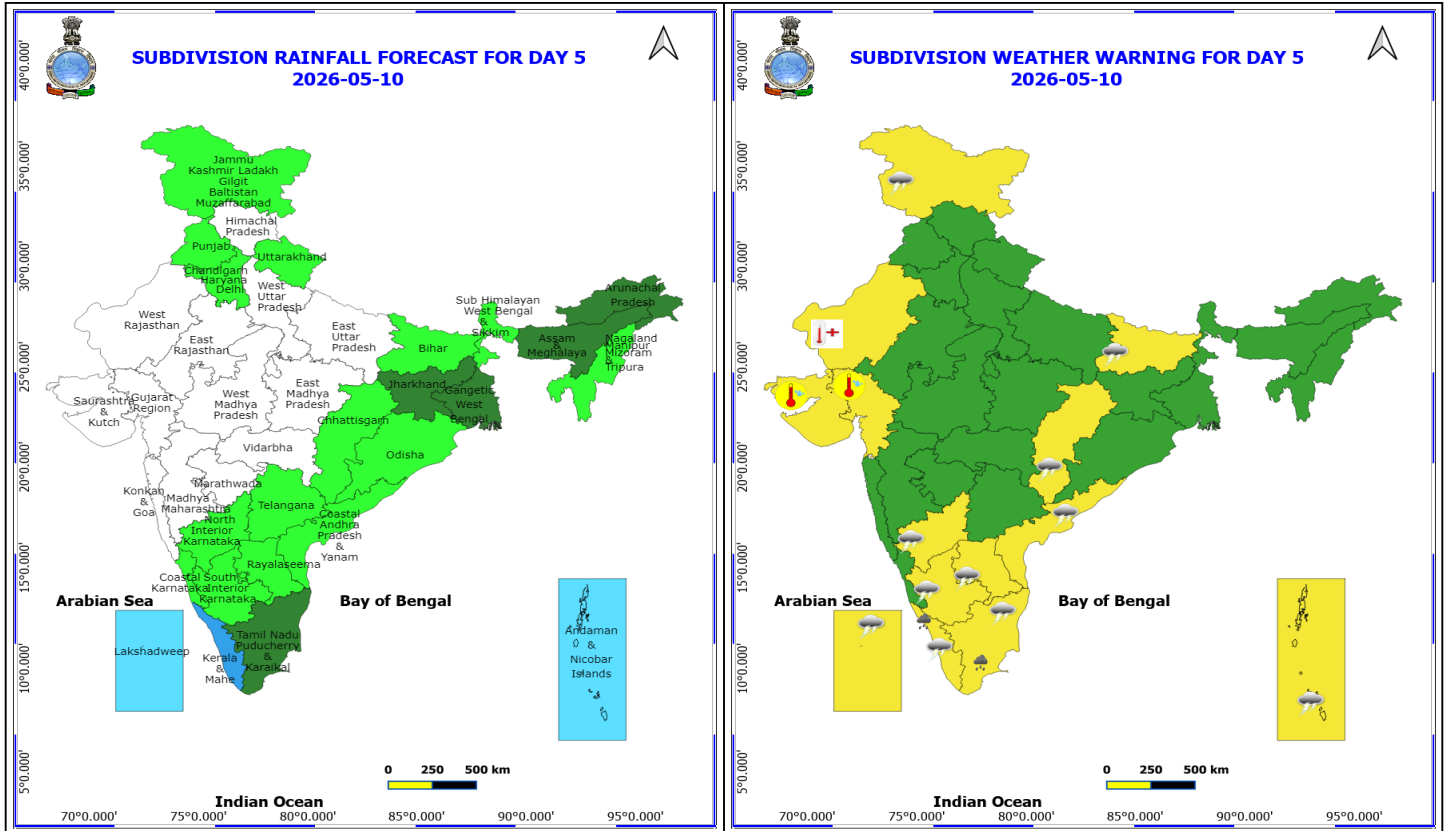
**9 May (Day 4)**

- ❖ **Heavy Rainfall** likely at isolated places over Kerala & Mahe and Tamil Nadu Puducherry & Karaikal.
- ❖ **Thundersquall with wind speed reaching(50-60kmph)** likely at isolated places over Gangetic West Bengal.
- ❖ **Thunderstorm accompanied with lightning & gusty winds(40-50kmph)** likely at isolated places over Andaman & Nicobar Islands, Andhra Pradesh, Bihar, Chhattisgarh, Interior Karnataka, Kerala & Mahe, Lakshadweep and Tamil Nadu Puducherry & Karaikal.
- ❖ **Thunderstorm accompanied with lightning & gusty winds(30-40kmph)** likely at isolated places over Coastal Karnataka, Jharkhand, Odisha and Sub Himalayan West Bengal & Sikkim.
- ❖ **Thunderstorm accompanied with Lightning** likely at isolated places over Assam & Meghalaya.
- ❖ **Heat Wave conditions** likely at isolated places over West Rajasthan.
- ❖ **Hot and Humid weather** likely at isolated places over Gujarat State and Konkan & Goa.

**No Fishermen Warning**

**\*Red color warning does not mean "Red Alert" Red color warning means "Take Action"**  
Forecast and warning for any day is valid from 0830 hours IST of day till 0830 hours IST of next day  
For more details kindly visit <https://mausam.imd.gov.in> or contact 011-2434-4599

(Service to the nation since 1875)

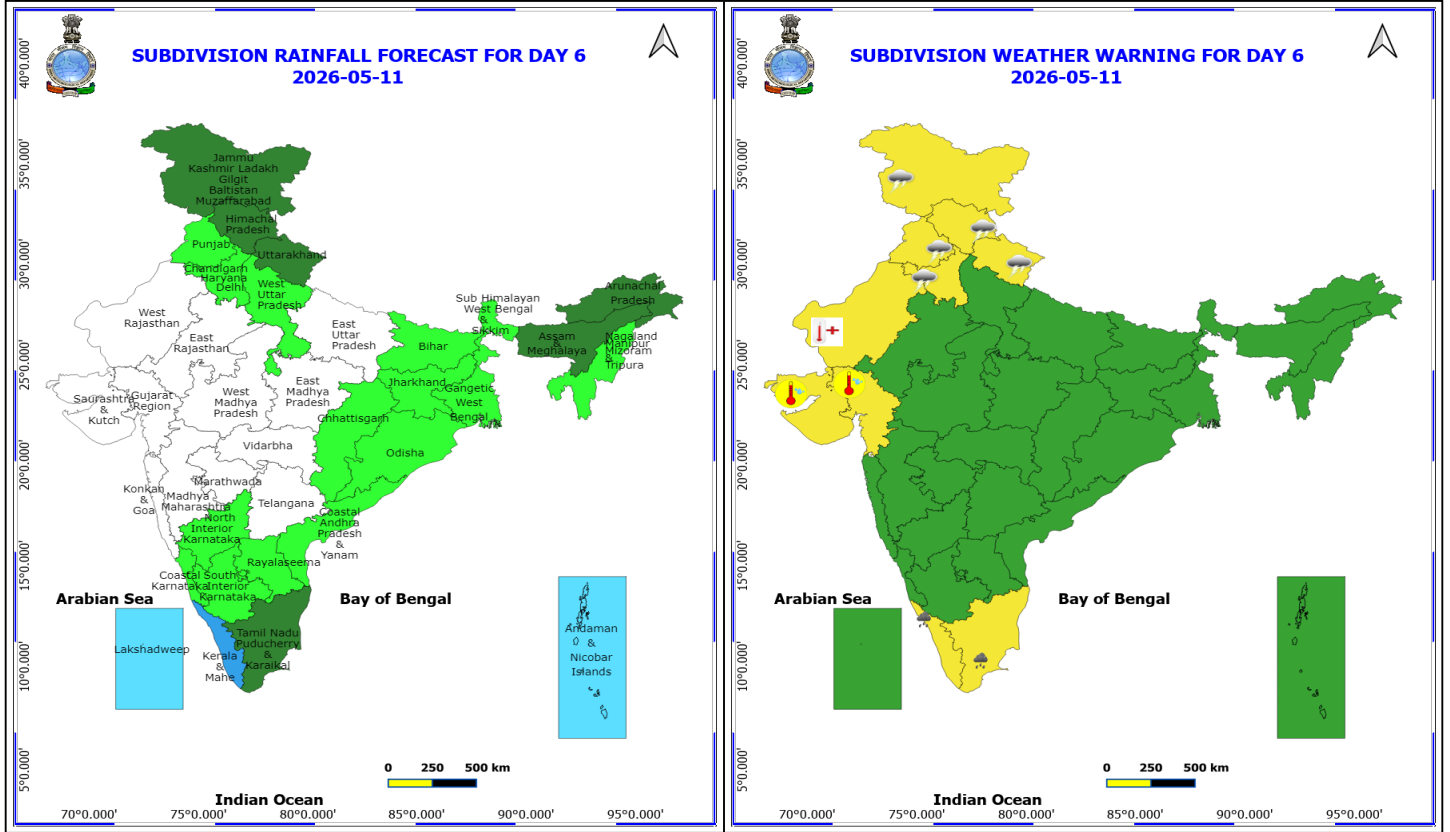


**10 May (Day 5)**

- ❖ **Heavy Rainfall** likely at isolated places over Kerala & Mahe and Tamil Nadu Puducherry & Karaikal.
- ❖ **Thundersquall with wind speed reaching(50-60kmph)** likely at isolated places over Jammu-Kashmir-Ladakh-Gilgit-Baltistan-Muzaffarabad.
- ❖ **Thunderstorm accompanied with lightning & gusty winds(40-50kmph)** likely at isolated places over Andaman & Nicobar Islands, Andhra Pradesh, Bihar, Chhattisgarh, Interior Karnataka, Kerala & Mahe, Lakshadweep and Tamil Nadu Puducherry & Karaikal.
- ❖ **Thunderstorm accompanied with lightning & gusty winds(30-40kmph)** likely at isolated places over Coastal Karnataka, Gangetic West Bengal, Haryana, Chandigarh & Delhi, Jharkhand, Odisha and Punjab.
- ❖ **Thunderstorm accompanied with Lightning** likely at isolated places over Assam & Meghalaya.
- ❖ **Heat Wave conditions** likely at isolated places over West Rajasthan.
- ❖ **Hot and Humid weather** likely at isolated places over Gujarat State.

**No Fishermen Warning**

**\*Red color warning does not mean "Red Alert" Red color warning means "Take Action"**  
Forecast and warning for any day is valid from 0830 hours IST of day till 0830 hours IST of next day  
For more details kindly visit <https://mausam.imd.gov.in> or contact 011-2434-4599  
(Service to the nation since 1875)



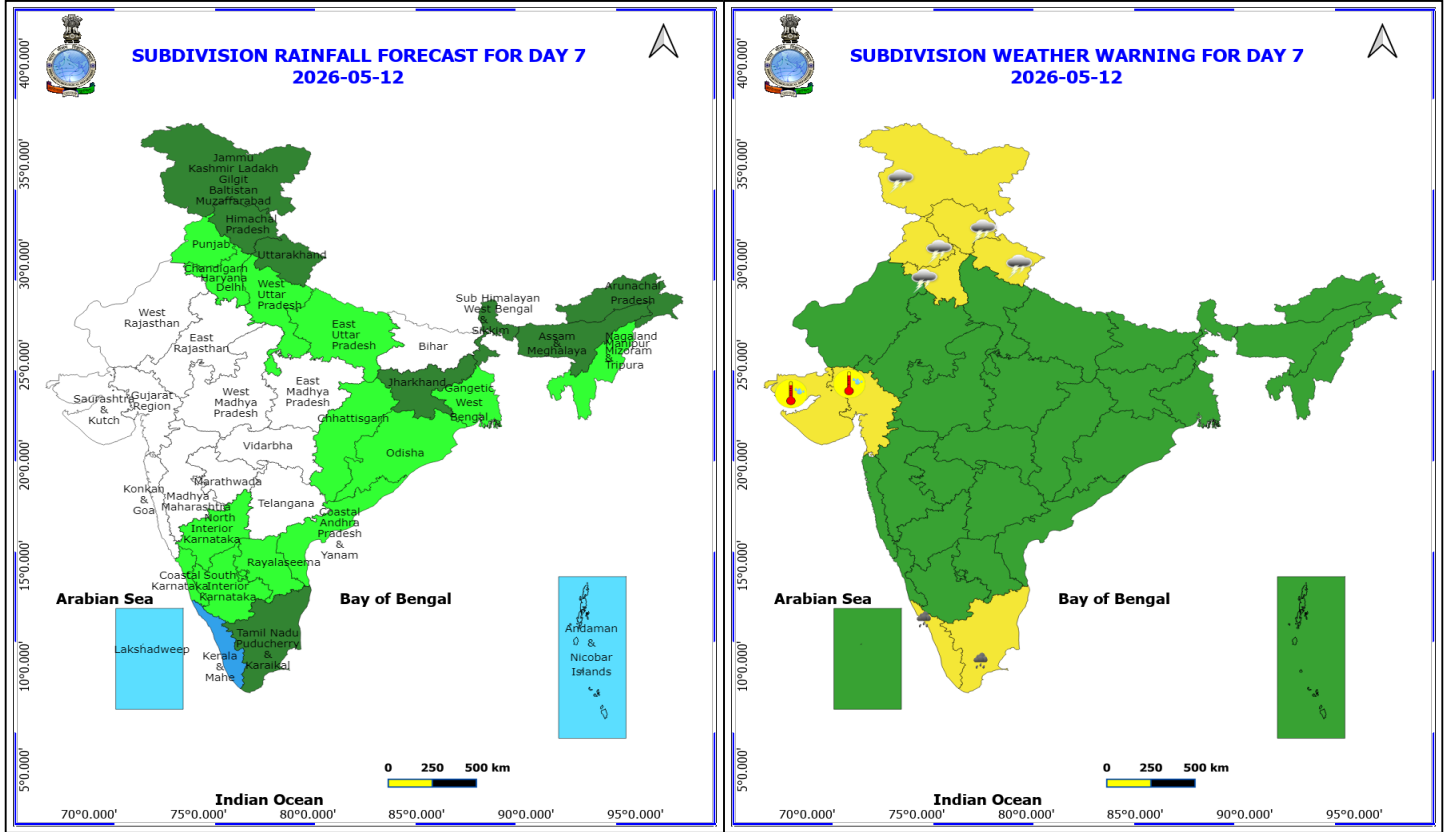
### 11 May (Day 6)

- ❖ **Heavy Rainfall** likely at isolated places over Kerala & Mahe and Tamil Nadu Puducherry & Karaikal.
- ❖ **Thundersquall with wind speed reaching(50-60kmph)** likely at isolated places over Jammu-Kashmir-Ladakh-Gilgit-Baltistan-Muzaffarabad.
- ❖ **Thunderstorm accompanied with lightning & gusty winds(40-50kmph)** likely at isolated places over Haryana, Chandigarh & Delhi, Himachal Pradesh, Punjab and Uttarakhand.
- ❖ **Thunderstorm accompanied with lightning & gusty winds(30-40kmph)** likely at isolated places over Bihar, Jharkhand and Odisha.
- ❖ **Heat Wave conditions** likely at isolated places over West Rajasthan.
- ❖ **Hot and Humid weather** likely at isolated places over Gujarat State.

**No Fishermen Warning**

**\*Red color warning does not mean "Red Alert" Red color warning means "Take Action"**  
Forecast and warning for any day is valid from 0830 hours IST of day till 0830 hours IST of next day  
For more details kindly visit <https://mausam.imd.gov.in> or contact 011-2434-4599

(Service to the nation since 1875)



## 12 May (Day 7)

- ❖ **Heavy Rainfall** likely at isolated places over Kerala & Mahe and Tamil Nadu Puducherry & Karaikal.
- ❖ **Thundersquall with wind speed reaching(50-60kmph)** likely at isolated places over Jammu-Kashmir-Ladakh-Gilgit-Baltistan-Muzaffarabad.
- ❖ **Thunderstorm accompanied with lightning & gusty winds(40-50kmph)** likely at isolated places over Haryana, Chandigarh & Delhi, Himachal Pradesh, Punjab and Uttarakhand.
- ❖ **Thunderstorm accompanied with lightning & gusty winds(30-40kmph)** likely at isolated places over Bihar, Jharkhand and Odisha.
- ❖ **Hot and Humid weather** likely at isolated places over Gujarat State.

**No Fishermen Warning**

**\*Red color warning does not mean "Red Alert" Red color warning means "Take Action"**  
Forecast and warning for any day is valid from 0830 hours IST of day till 0830 hours IST of next day  
For more details kindly visit <https://mausam.imd.gov.in> or contact 011-2434-4599

(Service to the nation since 1875)



**Table-1**

**7 Days Rainfall Forecast**

S.No.	Subdivision	6- May	7- May	8- May	9- May	10- May	11- May	12- May
		Day 1	Day 2	Day 3	Day 4	Day 5	Day 6	Day 7
1	ANDAMAN & NICOBAR ISLANDS	FWS	FWS	FWS	FWS	FWS	FWS	FWS
2	ARUNACHAL PRADESH	FWS	FWS	SCT	SCT	SCT	SCT	SCT
3	ASSAM & MEHGHALAYA	FWS	SCT	SCT	SCT	SCT	SCT	SCT
4	N. M. M. & T.	SCT	SCT	ISOL	ISOL	ISOL	ISOL	ISOL
5	S.H. WEST BENGAL & SIKKIM	WS	FWS	SCT	SCT	ISOL	ISOL	SCT
6	GANGETIC WEST BENGAL	SCT	SCT	SCT	FWS	SCT	ISOL	ISOL
7	ODISHA	SCT	ISOL	ISOL	ISOL	ISOL	ISOL	ISOL
8	JHARKHAND	ISOL	ISOL	ISOL	SCT	SCT	ISOL	SCT
9	BIHAR	ISOL	ISOL	ISOL	ISOL	ISOL	ISOL	DRY
10	EAST UTTAR PRADESH	ISOL	ISOL	DRY	DRY	DRY	DRY	ISOL
11	WEST UTTAR PRADESH	ISOL	ISOL	DRY	DRY	DRY	ISOL	ISOL
12	UTTARAKHAND	SCT	SCT	ISOL	ISOL	ISOL	SCT	SCT
13	HARYANA, CHD & DELHI	ISOL	ISOL	DRY	DRY	ISOL	ISOL	ISOL
14	PUNJAB	ISOL	ISOL	DRY	DRY	ISOL	ISOL	ISOL
15	HIMACHAL PRADESH	ISOL	ISOL	DRY	DRY	DRY	SCT	SCT
16	JAMMU AND KASHMIR AND LADAKH	ISOL	ISOL	DRY	DRY	ISOL	SCT	SCT
17	WEST RAJASTHAN	ISOL	DRY	DRY	DRY	DRY	DRY	DRY
18	EAST RAJASTHAN	ISOL	ISOL	ISOL	ISOL	DRY	DRY	DRY
19	WEST MADHYA PRADESH	ISOL	ISOL	DRY	DRY	DRY	DRY	DRY
20	EAST MADHYA PRADESH	ISOL	ISOL	ISOL	DRY	DRY	DRY	DRY
21	GUJRAT REGION	DRY	DRY	DRY	DRY	DRY	DRY	DRY
22	SAURASHTRA & KUTCH	ISOL	DRY	DRY	DRY	DRY	DRY	DRY
23	KONKAN & GOA	DRY	ISOL	ISOL	DRY	DRY	DRY	DRY
24	MADHYA MAHARASHTRA	ISOL	ISOL	ISOL	DRY	DRY	DRY	DRY
25	MARATHWADA	ISOL	ISOL	ISOL	ISOL	DRY	DRY	DRY
26	VIDARBHA	ISOL	DRY	DRY	DRY	DRY	DRY	DRY
27	CHATTISGARH	ISOL	ISOL	ISOL	ISOL	ISOL	ISOL	ISOL
28	COASTAL ANDHRA PRADESH	SCT	SCT	SCT	ISOL	ISOL	ISOL	ISOL
29	TELANGANA	ISOL	ISOL	ISOL	ISOL	ISOL	DRY	DRY
30	RAYALASEEMA	ISOL	SCT	SCT	ISOL	ISOL	ISOL	ISOL
31	TAMILNADU & PUDUCHERRY	ISOL	ISOL	SCT	SCT	SCT	SCT	SCT
32	COSTAL KARNATAKA	ISOL	ISOL	SCT	ISOL	ISOL	ISOL	ISOL
33	NORTH INTERIOR KARNATAKA	ISOL	ISOL	ISOL	ISOL	ISOL	ISOL	ISOL
34	SOUTH INTERIOR KARNATAKA	ISOL	ISOL	ISOL	ISOL	ISOL	ISOL	ISOL
35	KERALA	FWS	FWS	WS	WS	WS	WS	WS
36	LAKSHDWEEP	SCT	SCT	FWS	FWS	FWS	FWS	FWS

Legend	Category	%Stations
WS	Widespread/Most Places	76-100
FWS	Fairly Widespread/Many Places	51-75
SCT	Scattered/ A Few Places	26-50
ISOL	Isolated Places	1-25
DRY	No Rain	0

\*Red color warning does not mean "Red Alert" Red color warning means "Take Action"  
Forecast and warning for any day is valid from 0830 hours IST of day till 0830 hours IST of next day  
For more details kindly visit <https://mausam.imd.gov.in> or contact 011-2434-4599

(Service to the nation since 1875)

Fig. 1: Maximum Temperatures Dated 2026-05-05

Fig. 2: Departure of Maximum Temp. Dated 2026-05-05

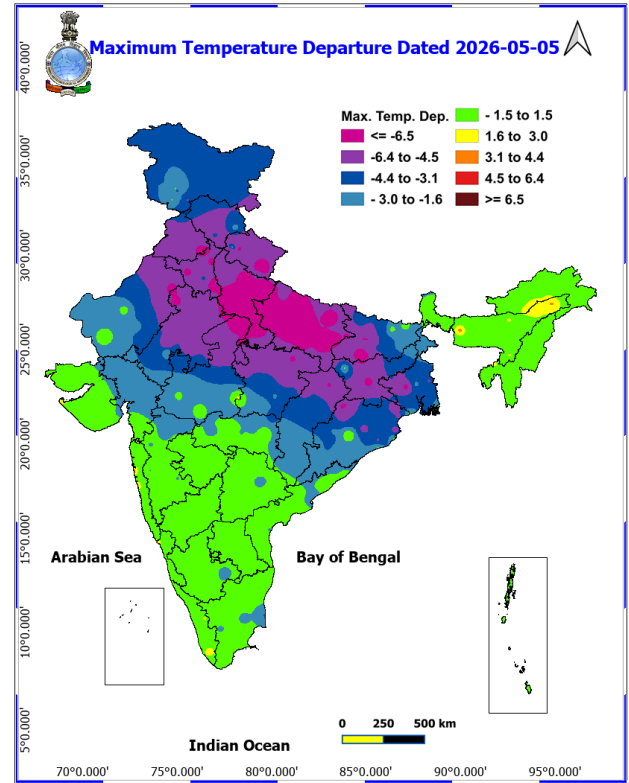
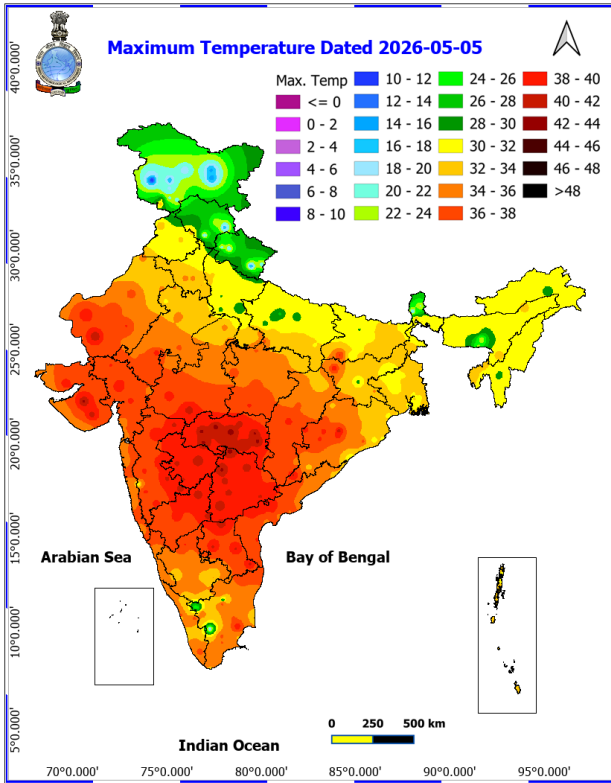
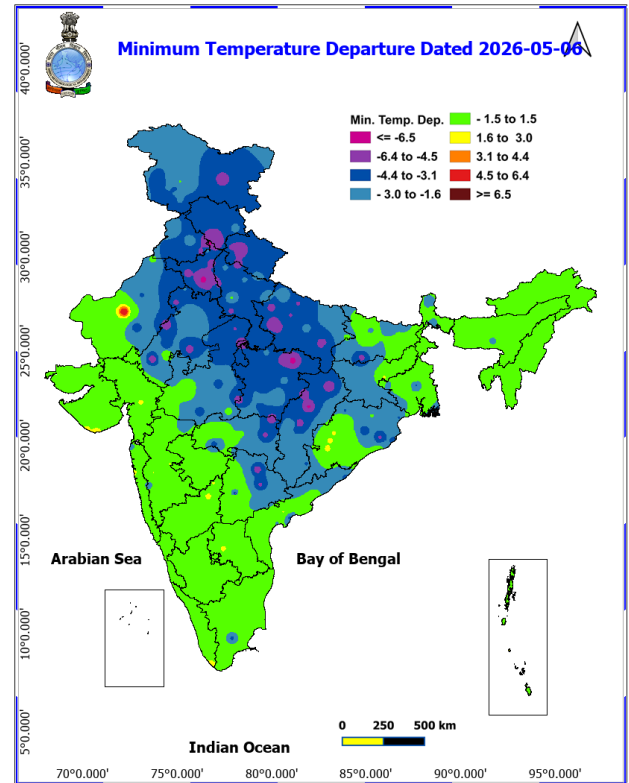
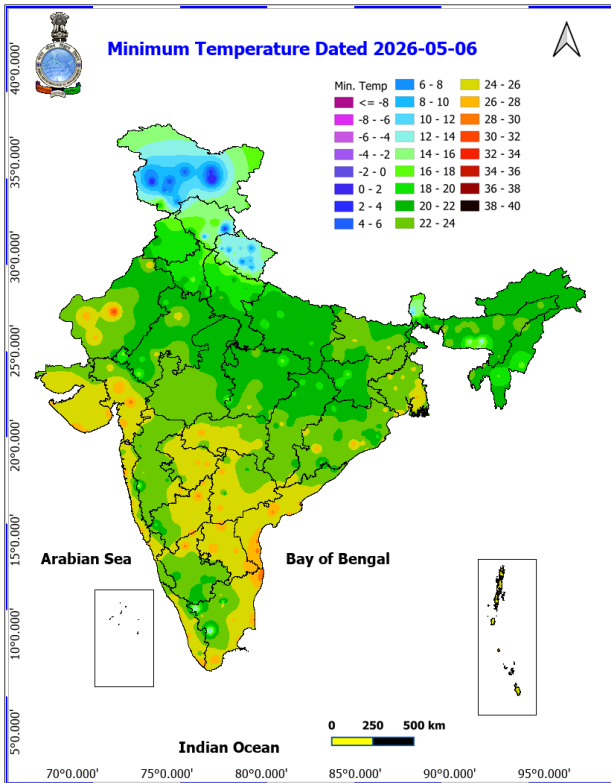


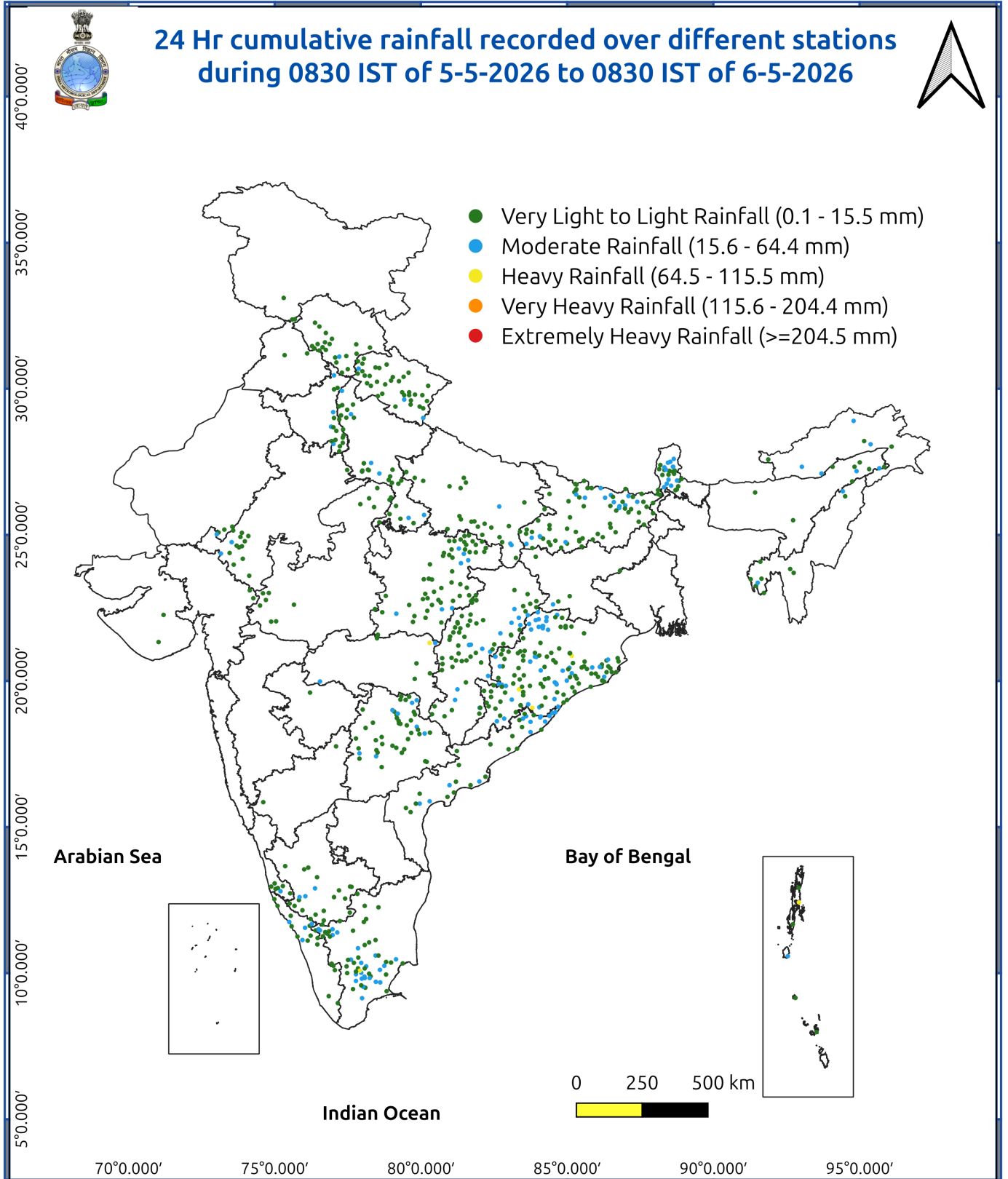
Fig. 3: Minimum Temperatures Dated 2026-05-06

Fig. 4: Departure of Minimum Temp. Dated 2026-05-06



\*Red color warning does not mean "Red Alert" Red color warning means "Take Action"  
Forecast and warning for any day is valid from 0830 hours IST of day till 0830 hours IST of next day  
For more details kindly visit <https://mausam.imd.gov.in> or contact 011-2434-4599

(Service to the nation since 1875)



## Impact and Actions

### Impact & suggested due to heavy rainfall

- **Isolated heavy rainfall** likely over Arunachal Pradesh and Assam & Meghalaya, Sub-Himalayan West Bengal & Sikkim on 06<sup>th</sup>; over Tamil Nadu, Puducherry & Karaikal and Kerala & Mahe during next 7 days; South Interior Karnataka on 07<sup>th</sup> & 08<sup>th</sup> May.

### Impact Expected

- Localized Flooding of roads, water logging in low lying areas and closure of underpasses mainly in urban areas.
- Occasional reduction in visibility due to heavy rainfall.
- Disruption of traffic in major cities due to water logging in roads leading to increased travel time.
- Minor damage to kutcha roads.
- Possibilities of damage to vulnerable structure.
- Localized Landslides/Mudslides/landslips/mudslips/landsinks/mudsinks.
- Damage to horticulture and standing crops in some areas due to inundation.
- It may lead to riverine flooding in some river catchments (for riverine flooding please visit Web page of CWC)

### Action Suggested

- Check for traffic congestion on your route before leaving for your destination.
- Follow any traffic advisories that are issued in this regard.
- Avoid going to areas that face the water logging problems often.
- Avoid staying in vulnerable structure.

### Impact expected and action suggested due to

- **Thundersquall (wind speed reaching 50-60 kmph gusting to 70 kmph)** likely over Gangetic West Bengal on 09<sup>th</sup> May.
- **Isolated Hailstorm activity** likely over Bihar, Vidarbha and Telangana on 06<sup>th</sup> May.

### Impact expected:

- Breaking of tree branches, uprooting of large avenue trees. Large dead limbs blown from trees. Damage to Standing crops.
- Minor to Major damage to banana and papaya trees.
- Minor to major damage to power and communication lines due to breaking of branches.
- Strong wind/hail may damage plantation, horticulture and standing crops.
- Hail may injure people and cattle at open places.
- Partial damage to vulnerable structures due to strong winds.
- Minor damage to kutcha houses/walls and huts.
- Loose objects may fly.

### Action suggested:

- People are advised to keep a watch on the weather for worsening conditions and be ready to move to safer places accordingly.
- Stay indoors, close windows & doors and avoid travel if possible.
- Take safe shelters; do not take shelter under trees.
- Do not lie on concrete floors and do not lean against concrete walls.
- Unplug electrical/ electronic appliances.
- Immediately get out of water bodies.
- Keep away from all the objects that conduct electricity.

**\*Red color warning does not mean "Red Alert" Red color warning means "Take Action"**  
Forecast and warning for any day is valid from 0830 hours IST of day till 0830 hours IST of next day  
For more details kindly visit <https://mausam.imd.gov.in> or contact 011-2434-4599

(Service to the nation since 1875)

## Agromet advisories for various parts of the country

### Agromet advisories for likely impact of Hailstorms

- In **Madhya Maharashtra, Marathwada** and **Vidarbha**, use hail nets or hail caps in fruit orchards and vegetable plants to protect them from mechanical damage.
- Ensure effective field drainage to prevent waterlogging. Undertake picking of matured fruits at the earliest. Keep the harvested produce in safe places.

### Agromet advisories for likely impact of Heavy Rainfall

- In **Arunachal Pradesh**, ensure proper drainage in the fields of rice, maize, other standing crops, vegetables, and orchards. Keep the harvested cabbage, pea, mustard, late-maturing paddy & potatoes produce to safe places.
- In **Assam**, maintain proper drainage to avoid water stagnation in the crop fields. Prioritise immediate harvesting of the mature crops and move the produce to a dry, covered warehouse during clear weather conditions. Provide mechanical support for tall crops (like banana or sugarcane) and young saplings by using bamboo sticks or poles.
- **Meghalaya**- Provide proper drainage in maize, ginger, vegetables and orchards. Provide staking/bamboo support to prevent lodging.
- In **West Bengal and Sikkim**, ensure proper field drainage to prevent waterlogging, particularly in ginger, tomato, and *Dalle Khorsani* fields. Protect the nurseries of cucurbits and *Dalle Khorsani* by covering them with polyethene sheets or agro-net to safeguard young seedlings. Additionally, apply locally available mulching materials in ginger fields to minimize the direct impact of rainfall.
- In **Kerala**, provide adequate drainage for banana, coconut, and other vegetables. Provide support to banana plants.
- In **Tamil Nadu**, maintain proper drainage to prevent water stagnation in blackgram, green gram, sugarcane, and vegetable plantations.

### Agromet advisories for likely impact of Thunderstorm / Gusty Winds

- Shift the harvested produce in safer places or cover the produce with tarpaulin sheets in the fields. Tie the harvested crops securely and cover them to minimize the risk of displacement from strong surface winds.
- Provide mechanical support to horticultural crops and staking or support to vegetables and young fruit plants / fruit-bearing plants to avoid lodging due to strong winds.

### Livestock / Poultry / Fisheries

- Keep the animals inside the shed during hailstorms/ heavy rainfall and provide them with balanced feed.
- Store feed and fodder in a safe place to prevent spoilage.
- Construct an outlet with proper netting around the ponds to drain excess water, thereby preventing fish from escaping in the event of overflow.

### Legends & abbreviations:

#### Region wise classification of meteorological Sub-Divisions:

- **Northwest India:** Western Himalayan Region (Jammu-Kashmir-Ladakh-Gilgit-Baltistan-Muzaffarabad, Himachal Pradesh and Uttarakhand); Punjab, Haryana Chandigarh & Delhi; West Uttar Pradesh, East Uttar Pradesh, West Rajasthan and East Rajasthan.
- **Central India:** West Madhya Pradesh, East Madhya Pradesh, Vidarbha and Chhattisgarh.
- **East India:** Bihar, Jharkhand, Sub-Himalayan West Bengal & Sikkim; Gangetic West Bengal, Odisha and Andaman & Nicobar Islands.
- **Northeast India:** Arunachal Pradesh, Assam & Meghalaya and Nagaland, Manipur, Mizoram & Tripura.
- **West India:** Gujarat Region, Saurashtra & Kutch, Coastal Maharashtra (Konkan) & Goa, Madhya Maharashtra

\*Red color warning does not mean "Red Alert" Red color warning means "Take Action"

Forecast and warning for any day is valid from 0830 hours IST of day till 0830 hours IST of next day

For more details kindly visit <https://mausam.imd.gov.in> or contact 011-2434-4599

(Service to the nation since 1875)



and Marathawada.

- **South India:** Coastal Andhra Pradesh & Yanam, Telangana, Rayalaseema, Coastal Karnataka, North Interior Karnataka, South Interior Karnataka, Kerala & Mahe, Tamil Nadu, Puducherry & Karaikal and Lakshadweep.

## LEGENDS

- 1 अंडमान और निकोबार द्वीप समुह
- 2 अरुणाचल प्रदेश
- 3 असम और मेघालय
- 4 नागालैंड मनीपुर मीजोरम और त्रिपुरा
- 5 उप हिमालय पश्चिम बंगाल एवं सिक्किम
- 6 पश्चिम बंगाल
- 7 ओडिसा
- 8 झारखंड
- 9 बिहार
- 10 पूर्वी उत्तर प्रदेश
- 11 पश्चिम उत्तर प्रदेश
- 12 उत्तराखंड
- 13 हरियाणा चंडिगढ़ एवं दिल्ली
- 14 पंजाब
- 15 हिमाचल प्रदेश
- 16 जम्मू एवं कश्मीर एवं लद्दाख
- 17 पश्चिम राजस्थान
- 18 पूर्वी राजस्थान
- 19 पश्चिम मध्य प्रदेश
- 20 पूर्वी मध्य प्रदेश
- 21 गुजरात क्षेत्र
- 22 सौराष्ट्र एवं कच्छ
- 23 कोंकण एवं गोवा
- 24 मध्य महाराष्ट्र
- 25 मराठावाडा
- 26 विदर्भ
- 27 छत्तीसगढ़
- 28 तटीय आंध्र प्रदेश एवं यनम
- 29 तेलंगाना
- 30 रायलसीमा
- 31 तमिलनाडु, पुदुचेरी एवं कराईकल
- 32 तटिय कर्नाटक
- 33 आंतरिक उत्तरी कर्नाटक
- 34 आंतरिक दक्षिणी कर्नाटक
- 35 केरल एवं माहे
- 36 लक्षद्वीप



1. Andaman & Nicobar Islands
2. Arunachal Pradesh
3. Assam & Meghalaya
4. Nagaland, Manipur, Mizoram & Tripura
5. Sub-Himalayan West Bengal & Sikkim
6. Gangetic West Bengal
7. Orissa
8. Jharkhand
9. Bihar
10. East Uttar Pradesh
11. West Uttar Pradesh
12. Uttarakhand
13. Haryana, Chd & Delhi
14. Punjab
15. Himachal Pradesh
16. Jammu & Kashmir and Ladakh
17. West Rajasthan
18. East Rajasthan
19. West Madhya Pradesh
20. East Madhya Pradesh
21. Gujarat
22. Saurashtra
23. Konkan & Goa
24. Madhya Maharashtra
25. Marathawada
26. Vidharbha
27. Chhattisgarh
28. Coastal Andhra Pradesh & Yanam
29. Telangana
30. Rayalaseema
31. Tamilnadu, Puducherry & Karaikal
32. Coastal Karnataka
33. North Interior Karnataka
34. South Interior Karnataka
35. Kerala & Mahe
36. Lakshadweep

## SPATIAL DISTRIBUTION (% of Stations reporting)

% Stations	Category	% Stations	Category
76-100	Widespread (WS/ Most Places)	26-50	Scattered (SCT/ A Few Places)
51-75	Fairly Widespread (FWS/ Many Places)	1-25	Isolated (ISOL)

### Subdivision Colour

- NO WARNING
- WATCH (BE UPDATED)
- ALERT (BE PREPARED TO TAKE ACTION)
- WARNING (TAKE ACTION)

### Probabilistic Forecast

Terms	Probability of Occurrence (%)
Unlikely	< 25
Likely	25 - 50
Very Likely	50 - 75
Most Likely	> 75

- |                          |                 |                      |                    |
|--------------------------|-----------------|----------------------|--------------------|
| Heavy Rain               | Very Heavy Rain | Extremely Heavy Rain | Heavy Snow         |
| Thunderstorm & Lightning | Hailstorm       | Dust Storm           | Dust Raising Winds |
| Strong surface winds     | Heat Wave       | Hot Day              | Warm Night         |
| Cold Wave                | Cold Day        | Ground Frost         | Fog                |
| Hot & Humid              |                 |                      |                    |

\*Red color warning does not mean "Red Alert" Red color warning means "Take Action"

Forecast and warning for any day is valid from 0830 hours IST of day till 0830 hours IST of next day

For more details kindly visit <https://mausam.imd.gov.in> or contact 011-2434-4599

(Service to the nation since 1875)

## LEGENDS

### WARNING

WARNING (TAKE ACTION)
ALERT ( BE PREPARED)
WATCH (BE UPDATED)
NO WARNING ( NO ACTION)

### Probabilistic Forecast

Terms	Probability of Occurrence (%)
Unlikely	< 25
Likely	25 - 50
Very Likely	50 - 75
Most Likely	> 75



Heavy: 64.5 to 115.5 mm/cm \*  
Very Heavy: 115.6 to 204.4 mm/cm\*  
Extremely Heavy: > 204.4 mm/cm \*



When maximum temperature of a station reaches  $\geq 40^{\circ}\text{C}$  for plains and  $\geq 30^{\circ}\text{C}$  for hilly regions  
(a) Based on Departure from normal

Heat Wave: Maximum Temperature Departure from normal  $4.5^{\circ}\text{C}$  to  $6.4^{\circ}\text{C}$ .  
Severe Heat Wave: Maximum Temperature Departure from normal  $\geq 6.5^{\circ}\text{C}$

(b). Based on Actual maximum temperature

Heat Wave: When actual maximum temperature  $\geq 45^{\circ}\text{C}$ .  
Severe Heat Wave: When actual maximum temperature  $\geq 47^{\circ}\text{C}$

(c). Criteria for heat wave for coastal stations

When maximum temperature departure is  $> 4.5^{\circ}\text{C}$  from normal. Heat Wave may be described provided maximum temperature  $\geq 37^{\circ}\text{C}$



When maximum temperature remains  $40^{\circ}\text{C}$

Warm Night: When minimum temperature departure  $4.5^{\circ}\text{C}$  to  $6.4^{\circ}\text{C}$ .  
Severe Warm Night: When minimum temperature departure  $> 6.4^{\circ}\text{C}$ .



When minimum temperature of a station  $\leq 10^{\circ}\text{C}$  for plains and  $\leq 0^{\circ}\text{C}$  for hilly regions.  
(a). Based on departure

Cold Wave: Minimum Temperature Departure from normal  $-4.5^{\circ}\text{C}$  to  $-6.4^{\circ}\text{C}$ .  
Severe Cold Wave: Minimum Temperature Departure from normal  $\leq -6.5^{\circ}\text{C}$

(b) Based on actual Minimum Temperature (for Plains only)

Cold Wave : When Minimum Temperature is  $\leq 4.0^{\circ}\text{C}$   
Severe Cold Wave: When Minimum Temperature is  $\leq 2.0^{\circ}\text{C}$

(c) For Coastal Stations

When Minimum Temperature departure is  $\leq -4.5^{\circ}\text{C}$  & actual Minimum Temperature is  $\leq 15^{\circ}\text{C}$



When minimum temperature of a station  $\leq 10^{\circ}\text{C}$  for plains and  $\leq 0^{\circ}\text{C}$  for hilly regions  
Based on departure

Cold Day: Maximum Temperature Departure from normal  $-4.5^{\circ}\text{C}$  to  $-6.4^{\circ}\text{C}$ .  
Severe Cold Day: Maximum Temperature Departure from normal  $\leq -6.5^{\circ}\text{C}$



Phenomenon of small droplets suspended in air and the horizontal visibility  $< 1\text{km}$

Moderate Fog: When the visibility between 500-200 metres  
Dense Fog: when the visibility between 50- 200 metres  
Very Dense Fog: when the visibility  $< 50$  metres



Sudden electrical discharges manifested by a flash of light (Lightning) and a sharp rumbling sound (thunder)



An ensemble of particles of dust or sand energetically lifted to great heights by a strong and turbulent wind.



Ice deposits on ground

Air temperature  $\leq 4^{\circ}\text{C}$  ( over Plains)



A strong wind that rises suddenly, lasts for atleast 1 minute.

Moderate: Wind speed 52-61 kmph  
Severe: Wind speed 62-87 kmph  
Very Severe: Wind speed  $> 87$  kmph



Effect of various waves in the sea over specific area

Rough to very rough: Wind speed 41-62 kmph (22-33 knots) & Wave height 2.5-6 metre  
High to very high: Wind speed 63-117 kmph ( 34-63 knots) & Wave height 6-14 metre  
Phenomenal: Wind speed  $> 117$  kmph ( $> 63$  knots) & Wave height  $> 14$  metre



Cyclonic Storm: Wind speed 62-87 kmph (34-47 knots)  
Severe Cyclonic Storm: Wind speed 88-117 kmph (48-63 knots)  
Very Severe Cyclonic Storm: Wind speed 118-165 kmph (64 - 89 knots)  
Extremely Severe Cyclonic Storm: Wind speed 166-220 kmph (90 -119 knots)  
Super Cyclone Storm: Wind speed  $> 220$  kmph ( $> 119$  knots)

\*Red color warning does not mean "Red Alert" Red color warning means "Take Action"

Forecast and warning for any day is valid from 0830 hours IST of day till 0830 hours IST of next day

For more details kindly visit <https://mausam.imd.gov.in> or contact 011-2434-4599

(Service to the nation since 1875)