

2026-05-05

Time of Issue: 13:41:00 hours IST
(Mid-Day)

ALL INDIA WEATHER SUMMARY AND FORECAST BULLETIN

Significant Weather Features

Northwest India:

- **Isolated to scattered** light to moderate rainfall/snowfall with **thunderstorm, lightning & gusty winds (speed reaching 30-50 kmph)** likely over Jammu-Kashmir-Ladakh-Gilgit-Baltistan-Muzaffarabad, Himachal Pradesh, Haryana Chandigarh & Delhi, Punjab, West Uttar Pradesh on 05th & 06th May; and Uttarakhand during 05th-08th; East Uttar Pradesh on 06th & 07th; West Rajasthan on 05th and East Rajasthan during 05th -09th May.
- Another fresh wet spell with **Isolated to scattered** light to moderate rainfall/snowfall with isolated thunderstorm, lightning & gusty winds (speed reaching 40-50 kmph gusting to 60 Kmph) likely over Jammu-Kashmir-Ladakh-Gilgit-Baltistan-Muzaffarabad, Himachal Pradesh, Uttarakhand, Punjab, Haryana Chandigarh & Delhi on 10th & 11th May.
- **Thundersquall (wind speed reaching 50-60 kmph gusting to 70 kmph)** likely over East Uttar Pradesh on 05th May.
- Isolated **Hailstorm activity** likely over Himachal Pradesh, Uttarakhand, East Uttar Pradesh on 05th May.

Northeast India:

- **Scattered to Fairly widespread** light to moderate rainfall with **thunderstorm, lightninggusty winds (speed reaching 30-40 kmph)** likely over Assam & Meghalaya on 05th & 06th; Nagaland, Manipur, Mizoram & Tripura during 05th -07th with lightning over Assam & Meghalaya on 07th & 08th May.
- **Isolated heavy rainfall** likely over Arunachal Pradesh on 06th, Assam & Meghalaya on 05th & 06th May.

East India:

- **Fairly widespread to widespread** light to moderate rainfall with **thunderstorm, lightninggusty winds (speed reaching 30-50 kmph)** likely over Sub-Himalayan West Bengal & Sikkim during 05th -09th; Gangetic West Bengal during 07th -10th May.
- **Isolated to scattered light** to moderate rainfall with **thunderstorm, lightninggusty winds (speed reaching 30-50 kmph)** likely over Andaman & Nicobar Islands on 05th & 06th; Bihar on 05th & during 07th - 11th; Jharkhand and Odisha during 06th -11th May.
- **Thundersquall (wind speed reaching 50-60 kmph gusting to 70 kmph)** likely over Gangetic West Bengal on 05th & 06th; Bihar on 06th; Jharkhand and Odisha and Andaman & Nicobar on 05th May.
- **Isolated heavy rainfall** likely over Jharkhand and Odisha on 05th; Sub-Himalayan West Bengal & Sikkim on 05th & 06th; Bihar on 06th May.
- Isolated **Hailstorm activity** likely over Jharkhand and Odisha on 05th May.

Central India:

- **Isolated** light to moderate rainfall with **thunderstorm, lightninggusty winds (speed reaching 40-50 kmph)** likely over Madhya Pradesh during 06th -09th; Vidarbha on 05th and Chhattisgarh during 05th -09th May.
- **Thundersquall (wind speed reaching 50-60 kmph gusting to 70 kmph)** likely over Chhattisgarh and Madhya Pradesh on 05th May.
- Isolated **Hailstorm activity** likely over Madhya Pradesh on 05th May.

South Peninsular India:

- **Isolated to scattered thunderstorms, lightning & gusty winds (30-50 kmph) likely over** Tamil Nadu, Puducherry & Karaikal, Coastal Andhra Pradesh & Yanam, Rayalaseema, Telangana, South Interior Karnataka and Kerala & Mahe during 05th -09th on 04th; North Interior Karnataka on 07th & 08th with lightning over Coastal Karnataka during 05th -09th and North Interior Karnataka on 05th & 06th May.
- **Heavy rainfall** also likely over Tamil Nadu, Puducherry & Karaikal during next 6 days; Kerala & Mahe during next 7 days and South Interior Karnataka during 07th 09th May.

*Red color warning does not mean "Red Alert" Red color warning means "Take Action"

Forecast and warning for any day is valid from 0830 hours IST of day till 0830 hours IST of next day

For more details kindly visit <https://mausam.imd.gov.in> or contact 011-2434-4599

(Service to the nation since 1875)

Forecast of maximum/day temperatures:

- Gradual rise in maximum temperatures by 4-6°C likely over Northwest India till 09th May and no significant change thereafter.
- No significant change in maximum temperatures likely over Central India till 06th and thereafter gradual rise by 3-5°C during 07th -11th May.
- No significant change in maximum temperatures likely over Northeast India till 06th and thereafter gradual rise by 3-5°C during 07th -11th May.
- No significant change in maximum temperatures likely over Maharashtra till 05th May and thereafter gradual rise by 2-4°C during 06th-11th May.
- No significant change in maximum temperatures likely over rest parts of the country till 11th May 2026.

Heat Wave:

- **Heat wave conditions** likely to prevail in isolated pockets over West Rajasthan during 09th -11th, 2026.
- **Hot & Humid weather conditions warning:**
- **Hot & humid weather conditions** very likely to prevail in isolated pockets over Coastal Andhra Pradesh & Yanam and Rayalaseema on 05th & 06th; Konkan & Goa during 06th 09th; Gujarat Region during 09th -11th May, 2026.

Fishermen warning:

Fishermen are advised not to venture into the following areas during 05th May to 10th May, 2026:

- **Bay of Bengal:** Along and off Odisha, West Bengal Coasts and adjoining Bangladesh Coast & over some parts of northwest Bay of Bengal on 05th May.
- **Arabian Sea:** No warning.

Main Weather Observations:

❖ **Rainfall distribution** (from 0830 hours IST of yesterday to 0830 hours IST of today): **at most places** over Sub Himalayan West Bengal & Sikkim, Gangetic West Bengal, Bihar and Kerala & Mahe; **at many places** over Assam & Meghalaya, Nagaland, Manipur, Mizoram & Tripura, Jharkhand, East Uttar Pradesh, Uttarakhand, Himachal Pradesh and Jammu-Kashmir/Ladakh-Gilgit-Baltistan-Muzaffarabad; **at a few places** over Andaman & Nicobar Islands, Arunachal Pradesh, Odisha, Punjab, West Rajasthan, East Rajasthan, East Madhya Pradesh and Tamil Nadu, Puducherry & Karaikal; **at isolated places** over West Uttar Pradesh, Haryana-Chandigarh-Delhi, West Madhya Pradesh, Gujarat Region, Chhattisgarh, Coastal Andhra Pradesh & Yanam, Rayalaseema and South Interior Karnataka; **Dry** over rest of the country.

❖ **Significant rainfall recorded(in cm)** (from 0830 hours IST of yesterday to 0830 hours IST of today): **Tamil Nadu, Puducherry & Karaikal**: Ponmalai (dist Trichy) 10; Trp AP (dist Trichy) 9; Panruti (dist Cuddalore), Dscl Kalayanallur (dist Kallakurichi), Tiruchirappalli Junction (dist Trichy) 8 Each; Veppanthattai (dist Perambalur), Trp Town (dist Trichy) 7 Each; **Sub Himalayan West Bengal & Sikkim**: Ghatia T.e. (dist Jalpaiguri), Jhallong (dist Kalimpong) 10 Each; Chengmari/Diana (dist Jalpaiguri), Moraghat Tea Estate (dist Jalpaiguri) 9 Each; Gandrapara Tea Garden (dist Jalpaiguri) 8; Rongo (dist Kalimpong), Diana Tea Estate (dist Jalpaiguri), Kurti T.e. (dist Jalpaiguri), Mogulkata Tea Estate (dist Jalpaiguri) 7 Each; **Jharkhand**: Tenughat (dist Bokaro), Latehar Balumat Kvk AWS (dist Latehar) 8 Each; **Rayalaseema**: Sullurpeta (dist Tirupati) 7; **Kerala & Mahe**: Mancompu (dist Alapuzha), Angadipuram (dist Malappuram) 7 Each; **East Rajasthan**: Shahpura SR (dist Jaipur) 7; **East Uttar Pradesh**: Fatehpur Tehsil (dist Barabanki), Bansi Tehsil (dist Siddharth Nagar) 7 Each; **Odisha**: Banarpal (dist Angul) 7; **Gangetic West Bengal**: Burnpur (dist Paschim Bardhaman) 7.

❖ **Heavy Rainfall observed** (from 0830 hours IST of yesterday to 0830 hours IST of today): **Heavy rain** at isolated places over Sub Himalayan West Bengal & Sikkim, Gangetic West Bengal, Odisha, Jharkhand, East Uttar Pradesh, East Rajasthan, Rayalaseema, Tamil Nadu, Puducherry & Karaikal and Kerala & Mahe.

❖ **Thunderstorm accompanied with Squally/Gusty winds with speed reaching 50-90 kmph** prevailed at isolated places over Jharkhand, Bihar, Punjab, Uttarakhand, Uttar Pradesh, Gujarat Region, Rajasthan, Gangetic West Bengal, Nagaland, Manipur, Mizoram & Tripura, Madhya Pradesh, Odisha **with speed reaching 30-50 kmph** prevailed at isolated places over Arunachal Pradesh, Assam & Meghalaya, Jammu-Kashmir, Haryana, Chandigarh, Vidarbha, Chhattisgarh, Maharashtra and Saurashtra & Kutch.

❖ **Hailstorm** reported over Madhya Pradesh, Bihar, Jammu-Kashmir-Ladakh-Gilgit-Baltistan-Muzaffarabad, Himachal Pradesh, Uttarakhand, East Uttar Pradesh, East Madhya Pradesh, Bihar, Rajasthan.

❖ **Minimum Temperature Departures (as on 05-05-2026): markedly above normal(> 5.1°C)** at isolated places over Assam & Meghalaya, East Madhya Pradesh, Gujarat Region and Saurashtra & Kutch. **appreciably above normal(3.1°C to 5.0°C)** at few places over Andaman & Nicobar Islands and Gujarat Region; at isolated places over Himachal Pradesh, West Rajasthan, West Madhya Pradesh, East Madhya Pradesh, Saurashtra & Kutch and Coastal Andhra Pradesh & Yanam. **above normal(1.6°C to 3.0°C)** at most places over Arunachal Pradesh; at few places over Gujarat Region, Konkan & Goa and Coastal Karnataka; at isolated places over Andaman & Nicobar Islands, Assam & Meghalaya, Nagaland, Manipur, Mizoram & Tripura, Odisha, Himachal Pradesh, East Rajasthan, West Madhya Pradesh, East Madhya Pradesh, Saurashtra & Kutch, Madhya Maharashtra, Vidarbha, Chhattisgarh, Coastal Andhra Pradesh & Yanam, Tamil Nadu, Puducherry & Karaikal and South Interior Karnataka. **near normal(-1.5°C to 1.5°C)** at many places over Nagaland, Manipur, Mizoram & Tripura, Sub Himalayan West Bengal & Sikkim, Saurashtra & Kutch, Konkan & Goa, Vidarbha, Chhattisgarh, Rayalaseema, Tamil Nadu, Puducherry & Karaikal, Coastal Karnataka and Kerala & Mahe; at most places over Assam & Meghalaya, Madhya Maharashtra, Marathwada, Coastal Andhra Pradesh & Yanam, Telangana, North Interior Karnataka, South Interior Karnataka and Lakshadweep; at few places over Andaman & Nicobar Islands, Odisha, West Uttar Pradesh, Haryana-Chandigarh-Delhi, Himachal Pradesh, Jammu-Kashmir/Ladakh-Gilgit-Baltistan-Muzaffarabad, West Rajasthan and Gujarat Region; at isolated places over Gangetic West Bengal, Jharkhand, Bihar, Uttarakhand, Punjab, East Rajasthan, West Madhya Pradesh and East Madhya Pradesh. **The lowest minimum temperature** of 16.0°C was reported at RAJGARH (WEST MADHYA PRADESH) over the Plains of India.

❖ **Maximum Temperature Departures (as on 04-05-2026):** They are **above normal (1.6°C to 3.0°C)** at isolated

***Red color warning does not mean "Red Alert" Red color warning means "Take Action"**

Forecast and warning for any day is valid from 0830 hours IST of day till 0830 hours IST of next day

For more details kindly visit <https://mausam.imd.gov.in> or contact 011-2434-4599

(Service to the nation since 1875)



places over Konkan & Goa, Kerala & Mahe and Assam; **markedly below normal**($< -5.1^{\circ}\text{C}$) **at many places** over Haryana-Chandigarh-Delhi, **at a few places** over Jammu-Kashmir-Ladakh-Gilgit-Baltistan-Muzaffarabad, Himachal Pradesh, Punjab, Uttar Pradesh, **at isolated places** over Uttarakhand, Madhya Pradesh, Mizoram; **appreciably above normal**(-5.0°C to -3.1°C) **at a few places** over East Rajasthan; **at isolated places** Bihar, Jharkhand, Odisha, Coastal Andhra Pradesh, Nagaland, Manipur, Tripura and Andaman & Nicobar; **below normal**(-3.0°C to -1.60°C) at a few places over Gujarat state, at isolated places over Chhattisgarh, Gangetic West Bengal, Meghalaya and Tamil Nadu. **The highest maximum temperature of 44.2°C was reported at Brahmapuri (Vidarbha).**

***Red color warning does not mean "Red Alert" Red color warning means "Take Action"**

Forecast and warning for any day is valid from 0830 hours IST of day till 0830 hours IST of next day

For more details kindly visit <https://mausam.imd.gov.in> or contact 011-2434-4599

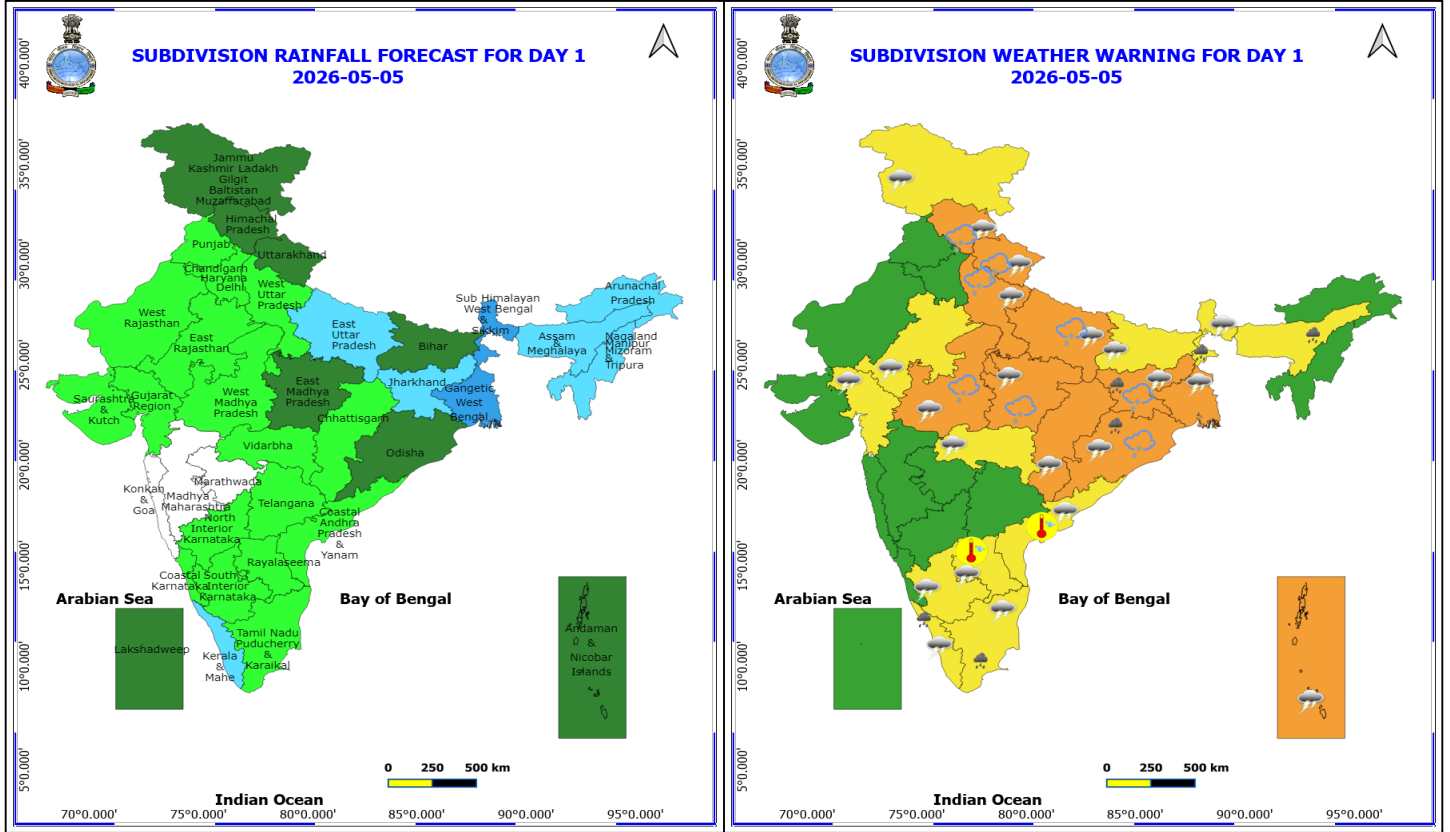
(Service to the nation since 1875)

Meteorological Analysis (Based on 0830 hours IST)

- The **Western Disturbance** as a cyclonic circulation over Kashmir & neighbourhood at 3.1 km above mean sea level with a trough aloft in middle and upper tropospheric westerlies with its axis at 5.8 km above mean sea level roughly along Long. 72°E to the north of Lat. 28°N persists.
- The **upper air cyclonic circulation** over Haryana & neighbourhood at 1.5 km above mean sea level persists.
- The **upper air cyclonic circulation** over southeast Rajasthan & neighbourhood now lies over southwest Rajasthan extending upto 1.5 km above mean sea level.
- The **upper air cyclonic circulation** over central parts of East Uttar Pradesh now lies over East Uttar Pradesh at 0.9 km above mean sea level.
- The **upper air cyclonic circulation** over central parts of Madhya Pradesh now lies over central parts of south Madhya Pradesh extending upto 1.5 km above mean sea level.
- The **trough** now runs from the **cyclonic circulation** over central parts of south Madhya Pradesh to Bihar across north Chhattisgarh, southeast Uttar Pradesh and Jharkhand at 0.9 km above mean sea level.
- The **north-south trough** now runs from **cyclonic circulation** over central parts of south Madhya Pradesh to Gulf of Mannar across Vidarbha, Marathwada, Interior Karnataka and Tamil Nadu extending upto 1.5 km above mean sea level.
- A **north-south trough** runs roughly along Long. 89°E to the north of Lat. 21°N at 3.1 km above mean sea level.
- A **fresh Western Disturbance** is likely to affect Western Himalayan Region from 10th May, 2026.
- The **upper air cyclonic circulation** over northeast Bangladesh at 0.9 km above mean sea level has become less marked.
- The **trough** from Haryana to southwest Rajasthan at 1.5 km above mean sea level has become less marked.

Weather Outlook for subsequent 3 days

- **Widespread** rainfall activity likely over Northeast India and adjoining East India.
- Isolated to Scattered rainfall activity likely over North India and Southern parts of Peninsular India.



5 May (Day 1)

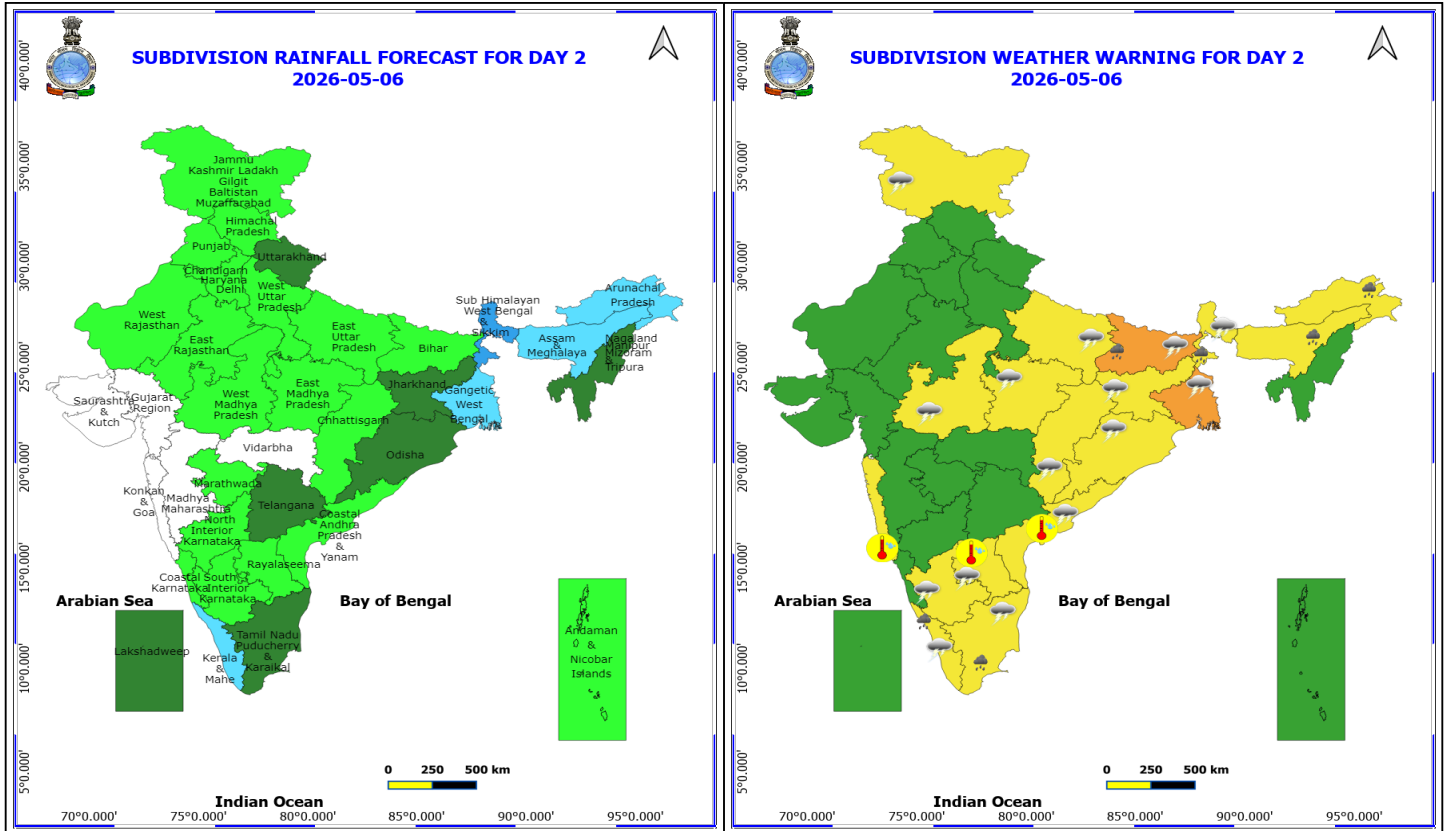
- ❖ **Heavy Rainfall** very likely at isolated places over Assam & Meghalaya, Jharkhand, Kerala & Mahe, Odisha, Sub Himalayan West Bengal & Sikkim and Tamil Nadu Puducherry & Karaikal.
- ❖ **Thunderstorm accompanied with Hailstorm** very likely at isolated places over Himachal Pradesh, Jharkhand, Madhya Pradesh, Odisha, Uttar Pradesh and Uttarakhand.
- ❖ **Thundersquall with wind speed reaching(50-60kmph)** very likely at isolated places over Chhattisgarh, Gangetic West Bengal, Jharkhand, Madhya Pradesh, Odisha and Uttar Pradesh.
- ❖ **Thunderstorm accompanied with lightning & gusty winds(40-50kmph)** very likely at isolated places over Andaman & Nicobar Islands, Andhra Pradesh, Bihar, East Rajasthan, Gujarat Region, Himachal Pradesh, Jammu-Kashmir-Ladakh-Gilgit-Baltistan-Muzaffarabad, Kerala & Mahe, South Interior Karnataka, Sub Himalayan West Bengal & Sikkim, Tamil Nadu Puducherry & Karaikal, Uttarakhand and Vidarbha.
- ❖ **Thunderstorm accompanied with lightning & gusty winds(30-40kmph)** very likely at isolated places over Assam & Meghalaya, Haryana, Chandigarh & Delhi, Nagaland, Manipur, Mizoram and Tripura, Punjab, Telangana and West Rajasthan.
- ❖ **Thunderstorm accompanied with Lightning** very likely at isolated places over Arunachal Pradesh, Coastal Karnataka and North Interior Karnataka.
- ❖ **Hot and Humid weather** very likely at isolated places over Andhra Pradesh.
- ❖ **Squally wind with speed 45-55 kmph gusting to 65 kmph** is likely to prevail along and off Odisha, West Bengal Coasts and adjoining Bangladesh Coast & over some parts of northwest Bay of Bengal.

***Red color warning does not mean "Red Alert" Red color warning means "Take Action"**

Forecast and warning for any day is valid from 0830 hours IST of day till 0830 hours IST of next day

For more details kindly visit <https://mausam.imd.gov.in> or contact 011-2434-4599

(Service to the nation since 1875)



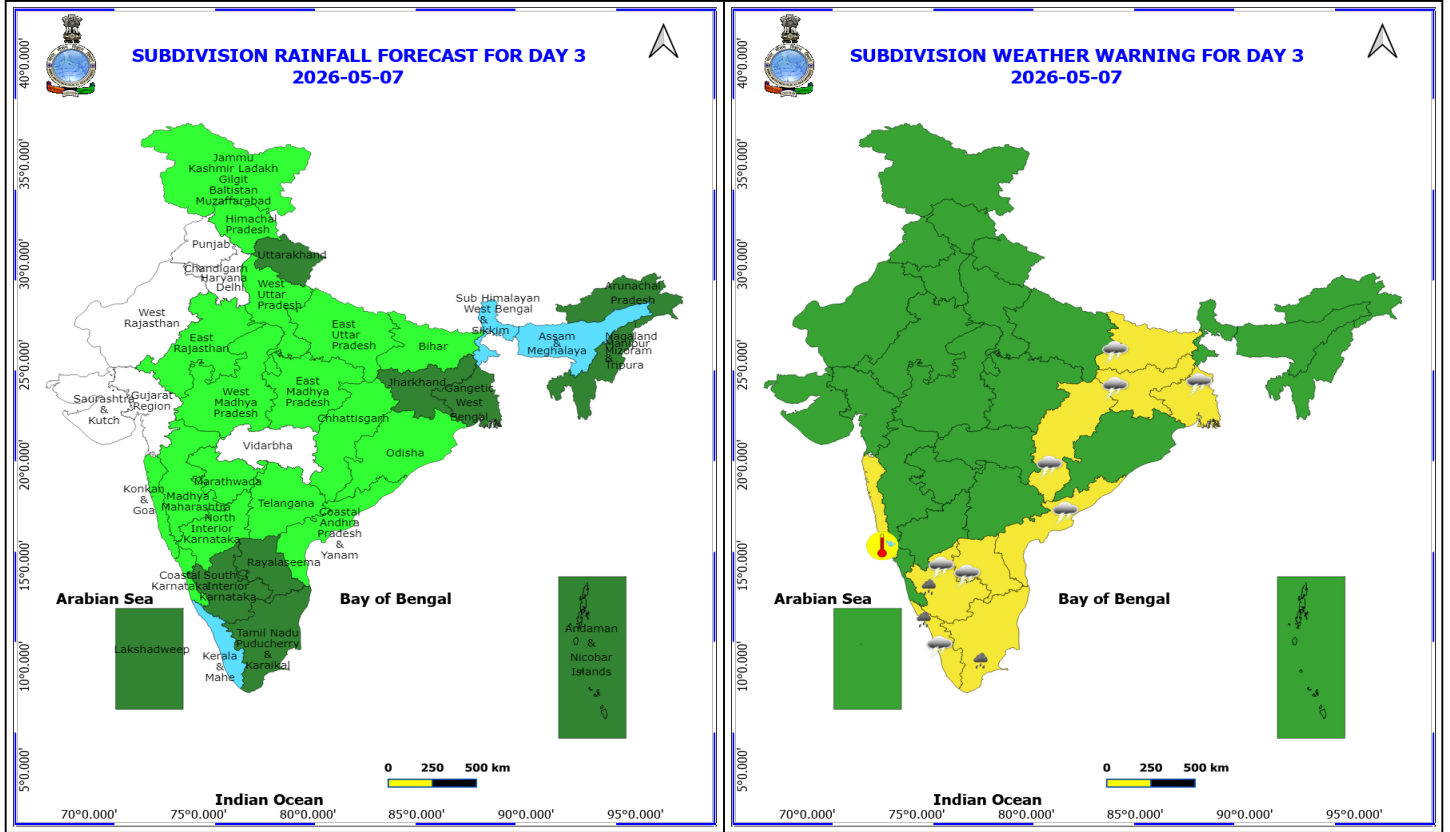
6 May (Day 2)

- ❖ **Heavy Rainfall** very likely at isolated places over Arunachal Pradesh, Assam & Meghalaya, Bihar, Kerala & Mahe, Sub Himalayan West Bengal & Sikkim and Tamil Nadu Puducherry & Karaikal.
- ❖ **Thundersquall with wind speed reaching(50-60kmph)** very likely at isolated places over Bihar and Gangetic West Bengal.
- ❖ **Thunderstorm accompanied with lightning & gusty winds(40-50kmph)** very likely at isolated places over Andhra Pradesh, Chhattisgarh, East Uttar Pradesh, Jammu-Kashmir-Ladakh-Gilgit-Baltistan-Muzaffarabad, Jharkhand, Kerala & Mahe, Madhya Pradesh, Odisha, South Interior Karnataka, Sub Himalayan West Bengal & Sikkim and Tamil Nadu Puducherry & Karaikal.
- ❖ **Thunderstorm accompanied with lightning & gusty winds(30-40kmph)** very likely at isolated places over Andaman & Nicobar Islands, Assam & Meghalaya, East Rajasthan, Haryana, Chandigarh & Delhi, Himachal Pradesh, Nagaland, Manipur, Mizoram and Tripura, Punjab, Telangana, Uttarakhand and West Uttar Pradesh.
- ❖ **Thunderstorm accompanied with Lightning** very likely at isolated places over Arunachal Pradesh, Coastal Karnataka and North Interior Karnataka.
- ❖ **Hot and Humid weather** very likely at isolated places over Andhra Pradesh and Konkan & Goa.

No Fishermen Warning

***Red color warning does not mean "Red Alert" Red color warning means "Take Action"**
Forecast and warning for any day is valid from 0830 hours IST of day till 0830 hours IST of next day
For more details kindly visit <https://mausam.imd.gov.in> or contact 011-2434-4599

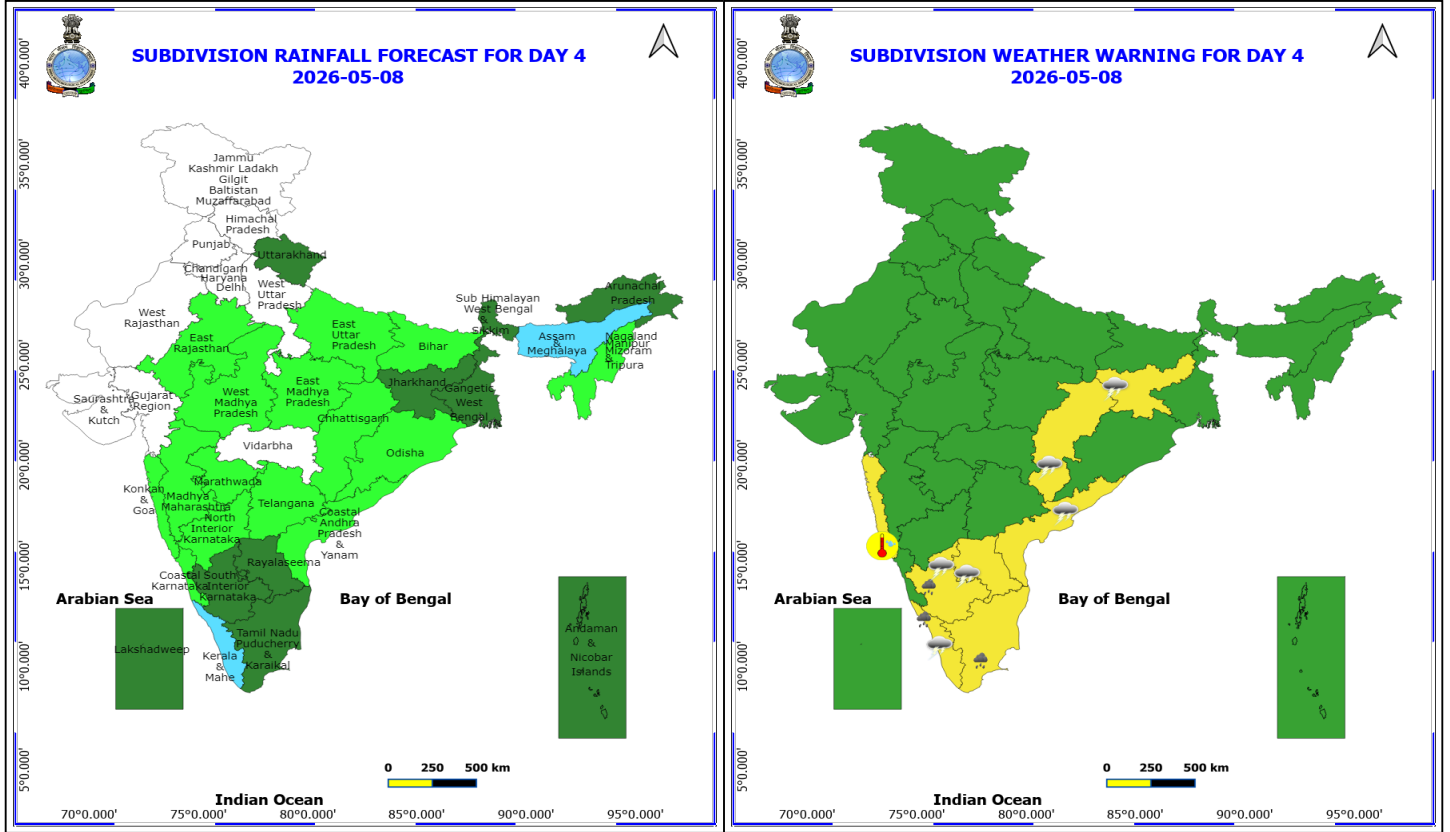
(Service to the nation since 1875)



7 May (Day 3)

- ❖ **Heavy Rainfall** very likely at isolated places over Kerala & Mahe, South Interior Karnataka and Tamil Nadu Puducherry & Karaikal.
- ❖ **Thunderstorm accompanied with lightning & gusty winds(40-50kmph)** very likely at isolated places over Andhra Pradesh, Bihar, Chhattisgarh, Gangetic West Bengal, Jharkhand, Kerala & Mahe and South Interior Karnataka.
- ❖ **Thunderstorm accompanied with lightning & gusty winds(30-40kmph)** very likely at isolated places over East Rajasthan, East Uttar Pradesh, Madhya Pradesh, Nagaland, Manipur, Mizoram and Tripura, North Interior Karnataka, Odisha, Sub Himalayan West Bengal & Sikkim, Tamil Nadu Puducherry & Karaikal, Telangana and Uttarakhand.
- ❖ **Thunderstorm accompanied with Lightning** very likely at isolated places over Arunachal Pradesh, Assam & Meghalaya and Coastal Karnataka.
- ❖ **Hot and Humid weather** very likely at isolated places over Konkan & Goa.

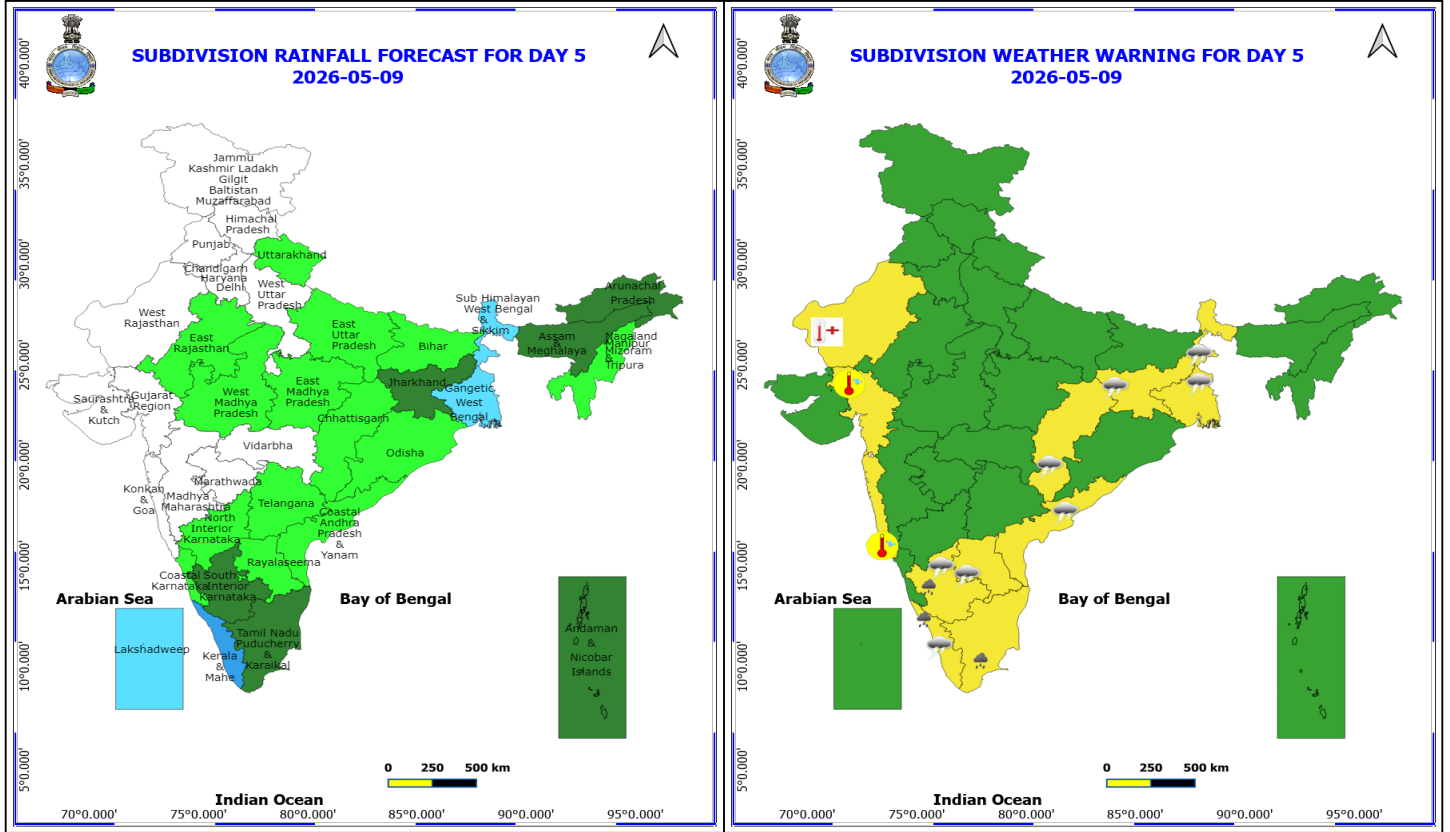
No Fishermen Warning



8 May (Day 4)

- ❖ **Heavy Rainfall** likely at isolated places over Kerala & Mahe, South Interior Karnataka and Tamil Nadu Puducherry & Karaikal.
- ❖ **Thunderstorm accompanied with lightning & gusty winds(40-50kmph)** likely at isolated places over Andhra Pradesh, Chhattisgarh, Jharkhand, Kerala & Mahe and South Interior Karnataka.
- ❖ **Thunderstorm accompanied with lightning & gusty winds(30-40kmph)** likely at isolated places over Bihar, East Rajasthan, Madhya Pradesh, North Interior Karnataka, Odisha, Tamil Nadu Puducherry & Karaikal, Telangana, Uttarakhand and West Bengal & Sikkim.
- ❖ **Thunderstorm accompanied with Lightning** likely at isolated places over Assam & Meghalaya and Coastal Karnataka.
- ❖ **Hot and Humid weather** likely at isolated places over Konkan & Goa.

No Fishermen Warning



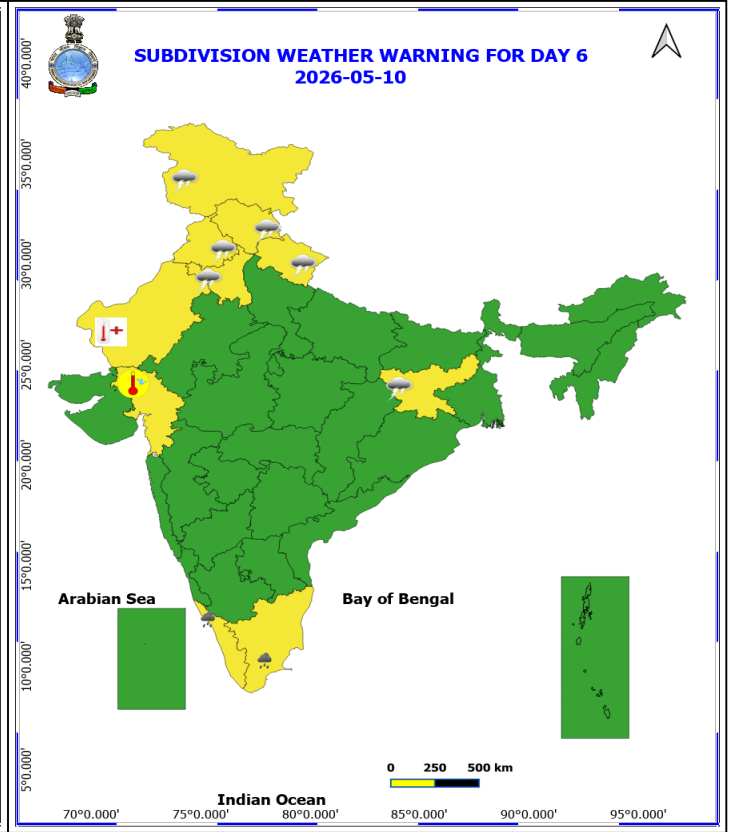
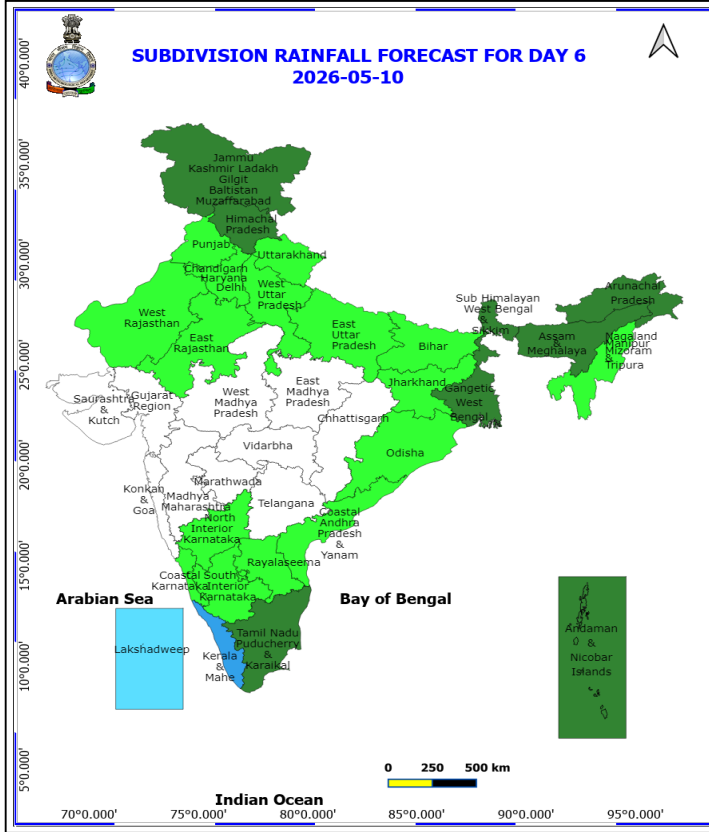
9 May (Day 5)

- ❖ **Heavy Rainfall** likely at isolated places over Kerala & Mahe, South Interior Karnataka and Tamil Nadu Puducherry & Karaikal.
- ❖ **Thunderstorm accompanied with lightning & gusty winds(40-50kmph)** likely at isolated places over Andhra Pradesh, Chhattisgarh, Jharkhand, Kerala & Mahe, South Interior Karnataka and West Bengal & Sikkim.
- ❖ **Thunderstorm accompanied with lightning & gusty winds(30-40kmph)** likely at isolated places over Bihar, East Rajasthan, Madhya Pradesh, Odisha, Tamil Nadu Puducherry & Karaikal and Telangana.
- ❖ **Thunderstorm accompanied with Lightning** likely at isolated places over Coastal Karnataka and North Interior Karnataka.
- ❖ **Heat Wave conditions** likely at isolated places over West Rajasthan.
- ❖ **Hot and Humid weather** likely at isolated places over Gujarat Region and Konkan & Goa.

No Fishermen Warning

***Red color warning does not mean "Red Alert" Red color warning means "Take Action"**
Forecast and warning for any day is valid from 0830 hours IST of day till 0830 hours IST of next day
For more details kindly visit <https://mausam.imd.gov.in> or contact 011-2434-4599

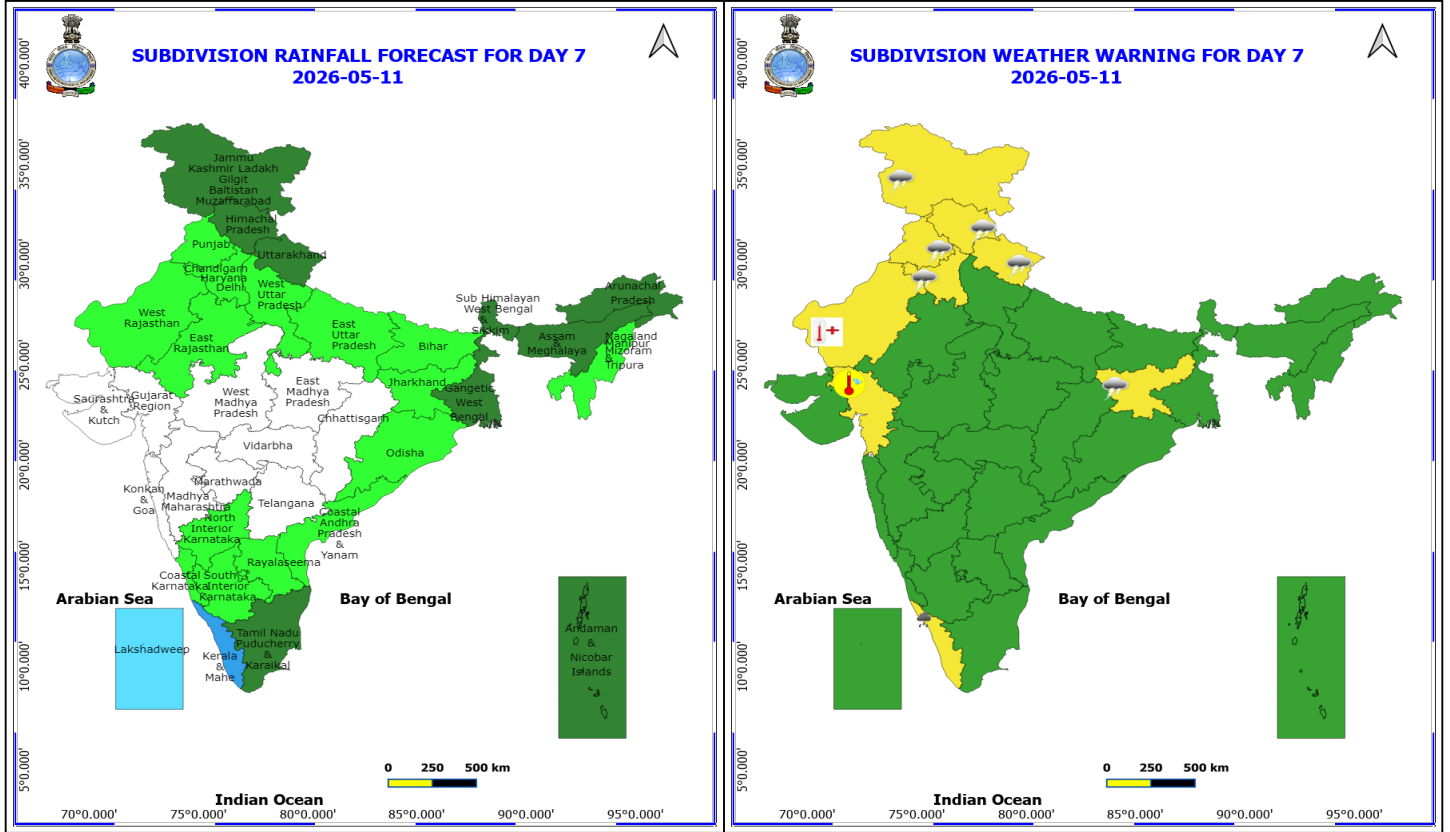
(Service to the nation since 1875)



10 May (Day 6)

- ❖ **Heavy Rainfall** likely at isolated places over Kerala & Mahe and Tamil Nadu Puducherry & Karaikal.
- ❖ **Thunderstorm accompanied with lightning & gusty winds(40-50kmph)** likely at isolated places over Haryana, Chandigarh & Delhi, Himachal Pradesh, Jammu-Kashmir-Ladakh-Gilgit-Baltistan-Muzaffarabad, Jharkhand, Punjab and Uttarakhand.
- ❖ **Thunderstorm accompanied with lightning & gusty winds(30-40kmph)** likely at isolated places over Bihar, Gangetic West Bengal and Odisha.
- ❖ **Heat Wave conditions** likely at isolated places over West Rajasthan.
- ❖ **Hot and Humid weather** likely at isolated places over Gujarat Region.

No Fishermen Warning



11 May (Day 7)

- ❖ **Heavy Rainfall** likely at isolated places over Kerala & Mahe.
- ❖ **Thunderstorm accompanied with lightning & gusty winds(40-50kmph)** likely at isolated places over Haryana, Chandigarh & Delhi, Himachal Pradesh, Jammu-Kashmir-Ladakh-Gilgit-Baltistan-Muzaffarabad, Jharkhand, Punjab and Uttarakhand.
- ❖ **Thunderstorm accompanied with lightning & gusty winds(30-40kmph)** likely at isolated places over Bihar and Odisha.
- ❖ **Heat Wave conditions** likely at isolated places over West Rajasthan.
- ❖ **Hot and Humid weather** likely at isolated places over Gujarat Region.

No Fishermen Warning

*Red color warning does not mean "Red Alert" Red color warning means "Take Action"
Forecast and warning for any day is valid from 0830 hours IST of day till 0830 hours IST of next day
For more details kindly visit <https://mausam.imd.gov.in> or contact 011-2434-4599

(Service to the nation since 1875)



Table-1

7 Days Rainfall Forecast

S.No.	Subdivision	5- May	6- May	7- May	8- May	9- May	10- May	11- May
		Day 1	Day 2	Day 3	Day 4	Day 5	Day 6	Day 7
1	ANDAMAN & NICOBAR ISLANDS	SCT	ISOL	SCT	SCT	SCT	SCT	SCT
2	ARUNACHAL PRADESH	FWS	FWS	SCT	SCT	SCT	SCT	SCT
3	ASSAM & MEHGHALAYA	FWS	FWS	FWS	FWS	SCT	SCT	SCT
4	N. M. M. & T.	FWS	SCT	SCT	ISOL	ISOL	ISOL	ISOL
5	S.H. WEST BENGAL & SIKKIM	WS	WS	FWS	SCT	FWS	SCT	SCT
6	GANGETIC WEST BENGAL	WS	FWS	SCT	SCT	FWS	SCT	SCT
7	ODISHA	SCT	SCT	ISOL	ISOL	ISOL	ISOL	ISOL
8	JHARKHAND	FWS	SCT	SCT	SCT	SCT	ISOL	ISOL
9	BIHAR	SCT	ISOL	ISOL	ISOL	ISOL	ISOL	ISOL
10	EAST UTTAR PRADESH	FWS	ISOL	ISOL	ISOL	ISOL	ISOL	ISOL
11	WEST UTTAR PRADESH	ISOL	ISOL	ISOL	DRY	DRY	ISOL	ISOL
12	UTTARAKHAND	SCT	SCT	SCT	SCT	ISOL	ISOL	SCT
13	HARYANA, CHD & DELHI	ISOL	ISOL	DRY	DRY	DRY	ISOL	ISOL
14	PUNJAB	ISOL	ISOL	DRY	DRY	DRY	ISOL	ISOL
15	HIMACHAL PRADESH	SCT	ISOL	ISOL	DRY	DRY	SCT	SCT
16	JAMMU AND KASHMIR AND LADAKH	SCT	ISOL	ISOL	DRY	DRY	SCT	SCT
17	WEST RAJASTHAN	ISOL	ISOL	DRY	DRY	DRY	ISOL	ISOL
18	EAST RAJASTHAN	ISOL	ISOL	ISOL	ISOL	ISOL	ISOL	ISOL
19	WEST MADHYA PRADESH	ISOL	ISOL	ISOL	ISOL	ISOL	DRY	DRY
20	EAST MADHYA PRADESH	SCT	ISOL	ISOL	ISOL	ISOL	DRY	DRY
21	GUJRAT REGION	ISOL	DRY	DRY	DRY	DRY	DRY	DRY
22	SAURASHTRA & KUTCH	ISOL	DRY	DRY	DRY	DRY	DRY	DRY
23	KONKAN & GOA	DRY	DRY	ISOL	ISOL	DRY	DRY	DRY
24	MADHYA MAHARASHTRA	DRY	DRY	ISOL	ISOL	DRY	DRY	DRY
25	MARATHWADA	DRY	ISOL	ISOL	ISOL	DRY	DRY	DRY
26	VIDARBHA	ISOL	DRY	DRY	DRY	DRY	DRY	DRY
27	CHATTISGARH	ISOL	ISOL	ISOL	ISOL	ISOL	DRY	DRY
28	COASTAL ANDHRA PRADESH	ISOL	ISOL	ISOL	ISOL	ISOL	ISOL	ISOL
29	TELANGANA	ISOL	SCT	ISOL	ISOL	ISOL	DRY	DRY
30	RAYALASEEMA	ISOL	ISOL	SCT	SCT	ISOL	ISOL	ISOL
31	TAMILNADU & PUDUCHERRY	ISOL	SCT	SCT	SCT	SCT	SCT	SCT
32	COSTAL KARNATAKA	ISOL	ISOL	ISOL	ISOL	ISOL	ISOL	ISOL
33	NORTH INTERIOR KARNATAKA	ISOL	ISOL	ISOL	ISOL	ISOL	ISOL	ISOL
34	SOUTH INTERIOR KARNATAKA	ISOL	ISOL	SCT	SCT	SCT	ISOL	ISOL
35	KERALA	FWS	FWS	FWS	FWS	WS	WS	WS
36	LAKSHDWEEP	SCT	SCT	SCT	SCT	FWS	FWS	FWS

Legend	Category	%Stations
WS	Widespread/Most Places	76-100
FWS	Fairly Widespread/Many Places	51-75
SCT	Scattered/ A Few Places	26-50
ISOL	Isolated Places	1-25
DRY	No Rain	0

*Red color warning does not mean "Red Alert" Red color warning means "Take Action"
Forecast and warning for any day is valid from 0830 hours IST of day till 0830 hours IST of next day
For more details kindly visit <https://mausam.imd.gov.in> or contact 011-2434-4599

(Service to the nation since 1875)

Fig. 1: Maximum Temperatures Dated 2026-05-04

Fig. 2: Departure of Maximum Temp. Dated 2026-05-04

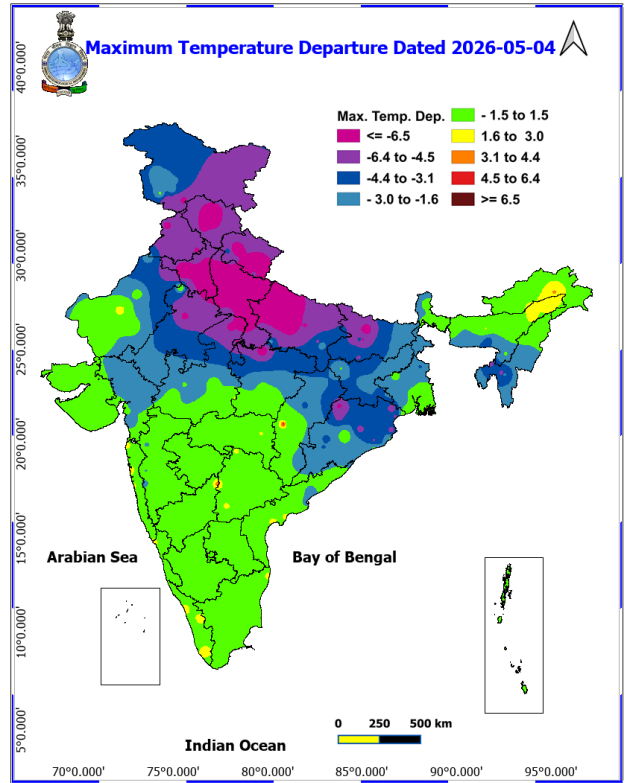
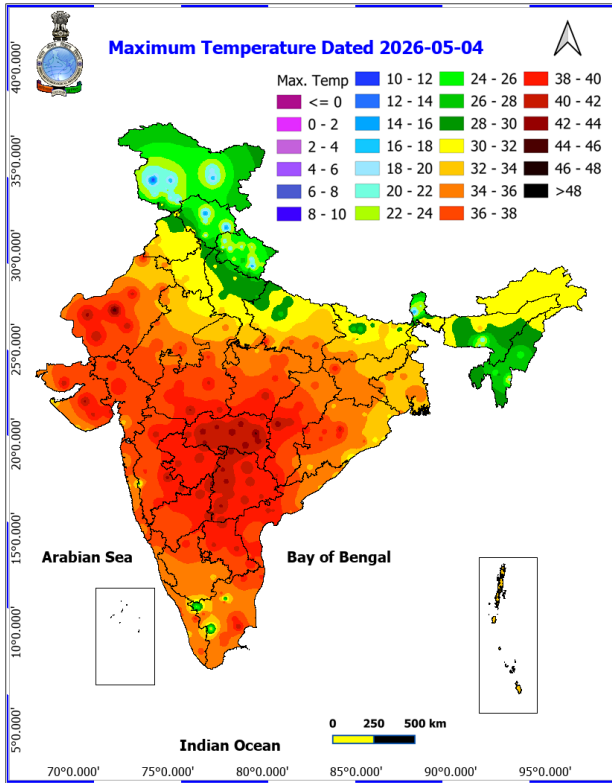
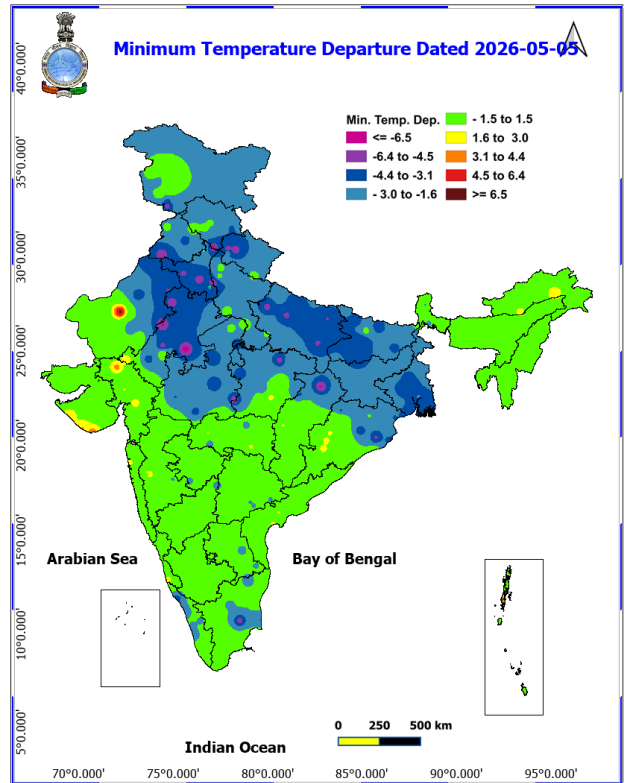
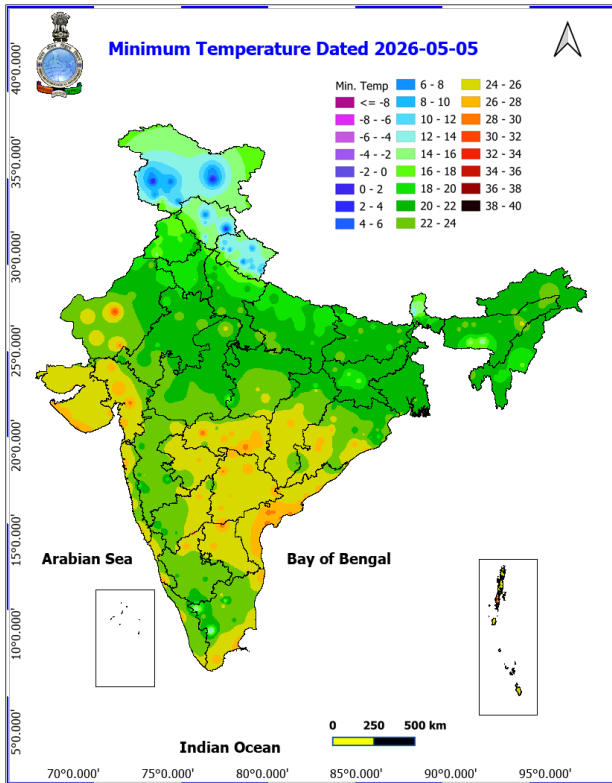
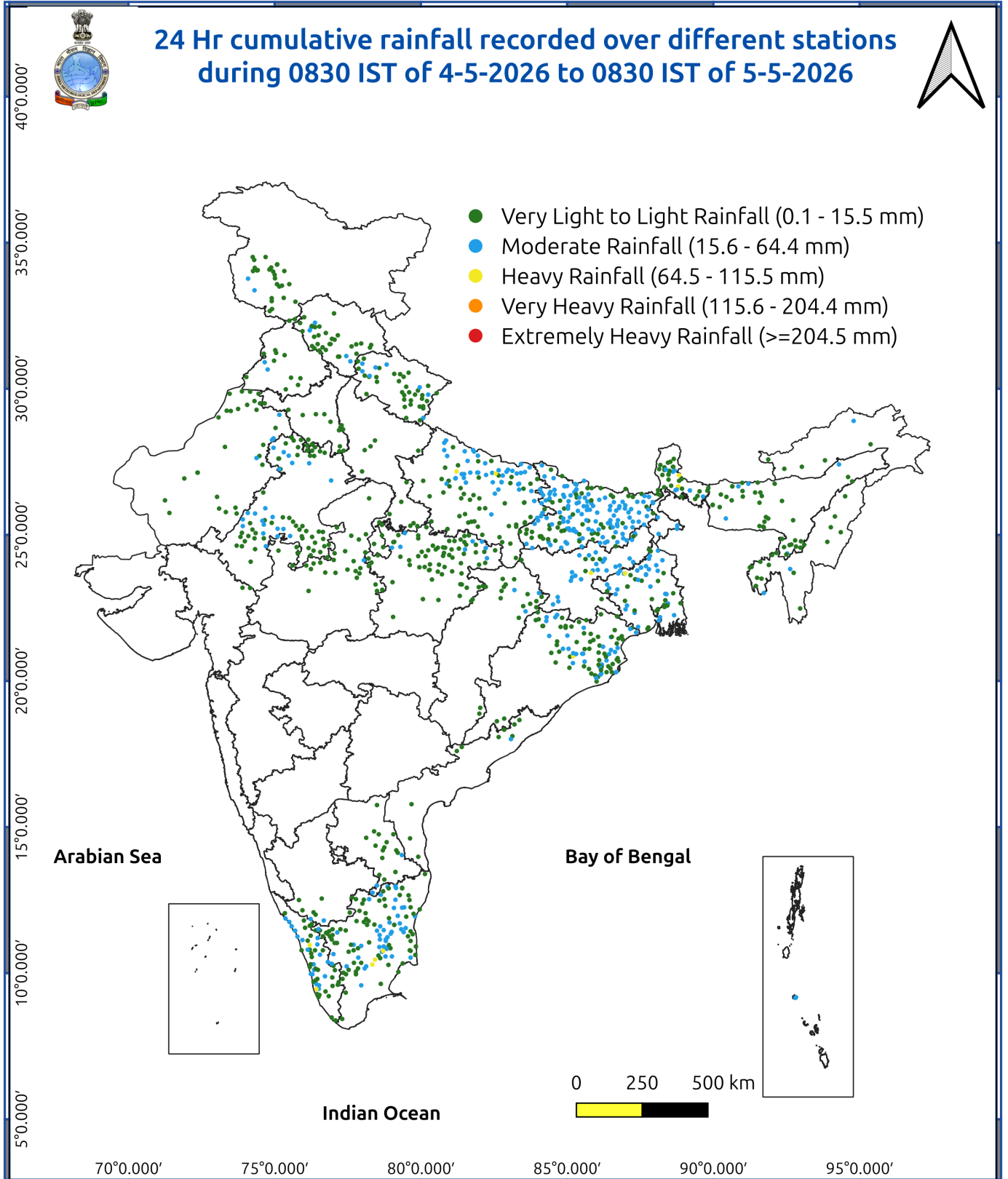


Fig. 3: Minimum Temperatures Dated 2026-05-05

Fig. 4: Departure of Minimum Temp. Dated 2026-05-05





Impact and Actions

Impact & suggested due to heavy rainfall

- **Isolated heavy rainfall** likely over Arunachal Pradesh, Bihar on 06th, Assam & Meghalaya on 05th & 06th; Jharkhand and Odisha on 05th; Sub-Himalayan West Bengal & Sikkim on 05th & 06th; Tamil Nadu, Puducherry & Karaikal during next 6 days; Kerala & Mahe during next 7 days and South Interior Karnataka during 07th 09th May.

Impact Expected

- Localized Flooding of roads, water logging in low lying areas and closure of underpasses mainly in urban areas.
- Occasional reduction in visibility due to heavy rainfall.
- Disruption of traffic in major cities due to water logging in roads leading to increased travel time.
- Minor damage to kutcha roads.
- Possibilities of damage to vulnerable structure.
- Localized Landslides/Mudslides/landslips/mudslips/landsinks/mudsinks.
- Damage to horticulture and standing crops in some areas due to inundation.
- It may lead to riverine flooding in some river catchments (for riverine flooding please visit Web page of CWC)

Action Suggested

- Check for traffic congestion on your route before leaving for your destination.
- Follow any traffic advisories that are issued in this regard.
- Avoid going to areas that face the water logging problems often.
- Avoid staying in vulnerable structure.

Impact expected and action suggested due to

- **Thundersquall (wind speed reaching 50-60 kmph gusting to 70 kmph)** likely over East Uttar Pradesh, Jharkhand, Odisha, Chhattisgarh, Madhya Pradesh on 05th; Gangetic West Bengal on 05th & 06th; Bihar on 06th May.
- **Isolated Hailstorm activity** likely over Himachal Pradesh, Uttarakhand, Uttar Pradesh, Jharkhand, Odisha and Madhya Pradesh on 05th May.

Impact expected:

- Breaking of tree branches, uprooting of large avenue trees. Large dead limbs blown from trees. Damage to Standing crops.
- Minor to Major damage to banana and papaya trees.
- Minor to major damage to power and communication lines due to breaking of branches.
- Strong wind/hail may damage plantation, horticulture and standing crops.
- Hail may injure people and cattle at open places.
- Partial damage to vulnerable structures due to strong winds.
- Minor damage to kutcha houses/walls and huts.
- Loose objects may fly.

Action suggested:

- People are advised to keep a watch on the weather for worsening conditions and be ready to move to safer places accordingly.
- Stay indoors, close windows & doors and avoid travel if possible.
- Take safe shelters; do not take shelter under trees.
- Do not lie on concrete floors and do not lean against concrete walls.

***Red color warning does not mean "Red Alert" Red color warning means "Take Action"**
Forecast and warning for any day is valid from 0830 hours IST of day till 0830 hours IST of next day
For more details kindly visit <https://mausam.imd.gov.in> or contact 011-2434-4599

(Service to the nation since 1875)

- Unplug electrical/ electronic appliances.
- Immediately get out of water bodies.
- Keep away from all the objects that conduct electricity.

Agromet advisories for various parts of the country

Agromet advisories for likely impact of Hailstorms

- In **Jharkhand, Odisha, Jammu & Kashmir, Himachal Pradesh, Uttarakhand, Punjab, Haryana, Uttar Pradesh, East Rajasthan, Madhya Pradesh, Chhattisgarh and Telangana**, use hail nets or hail caps in fruit orchards and vegetable plants to protect them from mechanical damage.
- Ensure effective field drainage to prevent waterlogging. Undertake picking of matured fruits at the earliest. Keep the harvested produce in safe places.

Agromet advisories for likely impact of Heavy Rainfall

- In **Arunachal Pradesh**, postpone the sowing of WRC paddy nurseries. Ensure proper drainage in the fields of rice, maize, other standing crops, vegetables, and orchards. Keep the harvested cabbage, pea, mustard, late-maturing paddy & potatoes produce to safe places.
- In **Assam**, maintain proper drainage to avoid water stagnation in the crop fields. Prioritise immediate harvesting of the mature crops and move the produce to a dry, covered warehouse during clear weather conditions. Provide mechanical support for tall crops (like banana or sugarcane) and young saplings by using bamboo sticks or poles.
- **Meghalaya**- Provide proper drainage in maize, ginger, vegetables and orchards. Provide staking/bamboo support to prevent lodging.
- In **Manipur**, postpone sowing of soybean and groundnut. Drain out excess rainwater and top-dress the crop after the current rain spells. Avoid prolonged rainwater stagnation in crop fields (chilli, ginger, turmeric, banana, etc.).
- In **Mizoram**, create drainage channels surrounding the rice fields and utilize grass mulch to cover the seeds. Provide support to fruit-bearing or partially lodge plants/trees. Propping should be done to prevent maize plants from lodging.
- In **Nagaland**, Maintain drainage in low-lying areas and in crop fields (potato, foxtail millet. Keep the maize field covered with locally available mulch, such as farm residue or paddy straw. Provide propping to the banana plant to prevent lodging.
- In **Tripura**, ensure proper drainage to prevent standing water in vegetable, watermelon, and orchard fields.
- In **West Bengal and Sikkim**, ensure proper field drainage to prevent waterlogging, particularly in ginger, tomato, and *Dalle Khorsani* fields. Protect the nurseries of cucurbits and *Dalle Khorsani* by covering them with polyethene sheets or agro-net to safeguard young seedlings. Additionally, apply locally available mulching materials in ginger fields to minimize the direct impact of rainfall.
- In **Bihar**, postpone irrigation, intercultural operations and application of plant protection measures & fertilizers to the standing crops. Provide adequate drainage in standing-crop fields to prevent waterlogging.
- In **Odisha**, ensure proper drainage in paddy nurseries, pulses, and vegetable fields, and safeguard harvested produce from waterlogging damage.
- In **Kerala**, provide adequate drainage for banana, coconut, and other vegetables. Provide support to banana plants.
- In **Tamil Nadu**, maintain proper drainage to prevent water stagnation in blackgram, green gram, sugarcane plantations, and vegetables.
- In **Coastal Andhra Pradesh**, maintain drainage in paddy, maize, and horticultural crops (mango, banana) and avoid water stagnation in fields.
- In **South Interior Karnataka**, provide adequate drainage in ragi, maize, pulses, and vegetable crops to prevent waterlogging.

Agromet advisories for likely impact of Thunderstorm / Gusty Winds

***Red color warning does not mean "Red Alert" Red color warning means "Take Action"**
Forecast and warning for any day is valid from 0830 hours IST of day till 0830 hours IST of next day
For more details kindly visit <https://mausam.imd.gov.in> or contact 011-2434-4599

(Service to the nation since 1875)

- Shift the harvested produce in safer places or cover the produce with tarpaulin sheets in the fields. Tie the harvested crops securely and cover them to minimize the risk of displacement from strong surface winds.
- Provide mechanical support to horticultural crops and staking or support to vegetables and young fruit plants / fruit-bearing plants to avoid lodging due to strong winds.

Livestock / Poultry / Fisheries

- Keep the animals inside the shed during hailstorms/ heavy rainfall and provide them with balanced feed.
- Store feed and fodder in a safe place to prevent spoilage.
- Construct an outlet with proper netting around the ponds to drain excess water, thereby preventing fish from escaping in the event of overflow.

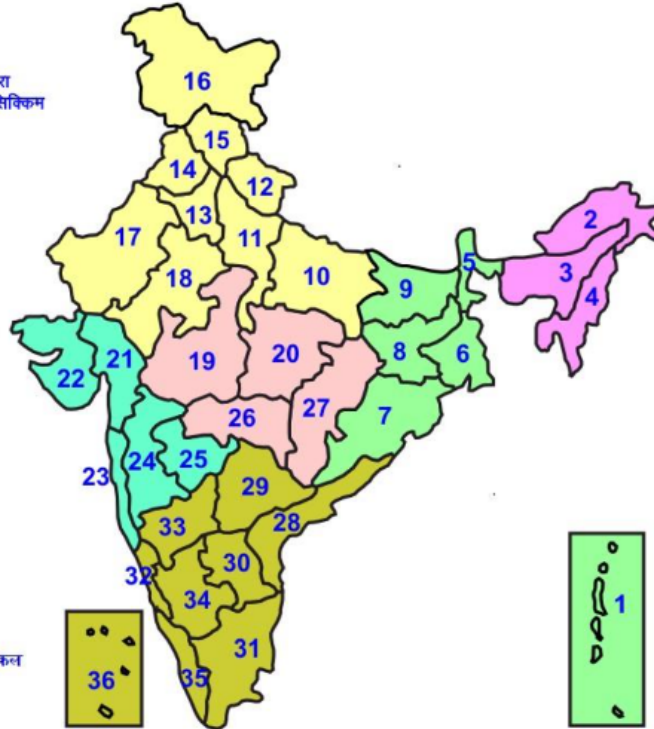
Legends & abbreviations:

Region wise classification of meteorological Sub-Divisions:

- **Northwest India:** Western Himalayan Region (Jammu-Kashmir-Ladakh-Gilgit-Baltistan-Muzaffarabad, Himachal Pradesh and Uttarakhand); Punjab, Haryana Chandigarh & Delhi; West Uttar Pradesh, East Uttar Pradesh, West Rajasthan and East Rajasthan.
- **Central India:** West Madhya Pradesh, East Madhya Pradesh, Vidarbha and Chhattisgarh.
- **East India:** Bihar, Jharkhand, Sub-Himalayan West Bengal & Sikkim; Gangetic West Bengal, Odisha and Andaman & Nicobar Islands.
- **Northeast India:** Arunachal Pradesh, Assam & Meghalaya and Nagaland, Manipur, Mizoram & Tripura.
- **West India:** Gujarat Region, Saurashtra & Kutch, Coastal Maharashtra (Konkan) & Goa, Madhya Maharashtra and Marathawada.
- **South India:** Coastal Andhra Pradesh & Yanam, Telangana, Rayalaseema, Coastal Karnataka, North Interior Karnataka, South Interior Karnataka, Kerala & Mahe, Tamil Nadu, Puducherry & Karaikal and Lakshadweep.

LEGENDS

- 1 अंडमान और निकोबार द्वीप समुह
- 2 अरुणाचल प्रदेश
- 3 असम और मेघालय
- 4 नागालैंड मनीपुर मीजोरम और त्रिपुरा
- 5 उप हिमालय पश्चिम बंगाल एवं सिक्किम
- 6 पश्चिम बंगाल
- 7 ओडिसा
- 8 झारखंड
- 9 बिहार
- 10 पूर्वी उत्तर प्रदेश
- 11 पश्चिम उत्तर प्रदेश
- 12 उत्तराखंड
- 13 हरियाणा चंडिगढ़ एवं दिल्ली
- 14 पंजाब
- 15 हिमाचल प्रदेश
- 16 जम्मू एवं कश्मीर एवं लद्दाख
- 17 पश्चिम राजस्थान
- 18 पूर्वी राजस्थान
- 19 पश्चिम मध्य प्रदेश
- 20 पूर्वी मध्य प्रदेश
- 21 गुजरात क्षेत्र
- 22 सौराष्ट्र एवं कच्छ
- 23 कोंकण एवं गोवा
- 24 मध्य महाराष्ट्र
- 25 मराठावाडा
- 26 विदर्भ
- 27 छत्तीसगढ़
- 28 तटीय आंध्र प्रदेश एवं चनम
- 29 तेलंगाना
- 30 रायलसीमा
- 31 तमिलनाडु, पुदुचेरी एवं कराईकल
- 32 तटिय कर्नाटक
- 33 आंतरिक उत्तरी कर्नाटक
- 34 आंतरिक दक्षिणी कर्नाटक
- 35 केरल एवं माहे
- 36 लक्षद्वीप



1. Andaman & Nicobar Islands
2. Arunachal Pradesh
3. Assam & Meghalaya
4. Nagaland, Manipur, Mizoram & Tripura
5. Sub-Himalayan West Bengal & Sikkim
6. Gangetic West Bengal
7. Orissa
8. Jharkhand
9. Bihar
10. East Uttar Pradesh
11. West Uttar Pradesh
12. Uttarakhand
13. Haryana, Chd & Delhi
14. Punjab
15. Himachal Pradesh
16. Jammu & Kashmir and Ladakh
17. West Rajasthan
18. East Rajasthan
19. West Madhya Pradesh
20. East Madhya Pradesh
21. Gujarat
22. Saurashtra
23. Konkan & Goa
24. Madhya Maharashtra
25. Marathawada
26. Vidharbha
27. Chhattisgarh
28. Coastal Andhra Pradesh & Yanam
29. Telangana
30. Rayalaseema
31. Tamilnadu, Puducherry & Karaikal
32. Coastal Karnataka
33. North Interior Karnataka
34. South Interior Karnataka
35. Kerala & Mahe
36. Lakshadweep

SPATIAL DISTRIBUTION (% of Stations reporting)

% Stations	Category	% Stations	Category
76-100	Widespread (WS/ Most Places)	26-50	Scattered (SCT/ A Few Places)
51-75	Fairly Widespread (FWS/ Many Places)	1-25	Isolated (ISOL)

Subdivision Colour

- NO WARNING
- WATCH (BE UPDATED)
- ALERT (BE PREPARED TO TAKE ACTION)
- WARNING (TAKE ACTION)

Probabilistic Forecast

Terms	Probability of Occurrence (%)
Unlikely	< 25
Likely	25 - 50
Very Likely	50 - 75
Most Likely	> 75

- | | | | |
|--------------------------|-----------------|----------------------|--------------------|
| Heavy Rain | Very Heavy Rain | Extremely Heavy Rain | Heavy Snow |
| Thunderstorm & Lightning | Hailstorm | Dust Storm | Dust Raising Winds |
| Strong surface winds | Heat Wave | Hot Day | Warm Night |
| Cold Wave | Cold Day | Ground Frost | Fog |
| Hot & Humid | | | |

*Red color warning does not mean "Red Alert" Red color warning means "Take Action"

Forecast and warning for any day is valid from 0830 hours IST of day till 0830 hours IST of next day

For more details kindly visit <https://mausam.imd.gov.in> or contact 011-2434-4599

(Service to the nation since 1875)

LEGENDS

WARNING

WARNING (TAKE ACTION)
ALERT (BE PREPARED)
WATCH (BE UPDATED)
NO WARNING (NO ACTION)

Probabilistic Forecast

Terms	Probability of Occurrence (%)
Unlikely	< 25
Likely	25 - 50
Very Likely	50 - 75
Most Likely	> 75



Heavy: 64.5 to 115.5 mm/cm *
Very Heavy: 115.6 to 204.4 mm/cm*
Extremely Heavy: > 204.4 mm/cm *



When maximum temperature of a station reaches $\geq 40^{\circ}\text{C}$ for plains and $\geq 30^{\circ}\text{C}$ for hilly regions
(a) Based on Departure from normal

Heat Wave: Maximum Temperature Departure from normal 4.5°C to 6.4°C .
Severe Heat Wave: Maximum Temperature Departure from normal $\geq 6.5^{\circ}\text{C}$

(b). Based on Actual maximum temperature

Heat Wave: When actual maximum temperature $\geq 45^{\circ}\text{C}$.
Severe Heat Wave: When actual maximum temperature $\geq 47^{\circ}\text{C}$

(c). Criteria for heat wave for coastal stations

When maximum temperature departure is $> 4.5^{\circ}\text{C}$ from normal. Heat Wave may be described provided maximum temperature $\geq 37^{\circ}\text{C}$



When maximum temperature remains 40°C

Warm Night: When minimum temperature departure 4.5°C to 6.4°C .
Severe Warm Night: When minimum temperature departure $> 6.4^{\circ}\text{C}$.



When minimum temperature of a station $\leq 10^{\circ}\text{C}$ for plains and $\leq 0^{\circ}\text{C}$ for hilly regions.

(a). Based on departure

Cold Wave: Minimum Temperature Departure from normal -4.5°C to -6.4°C .
Severe Cold Wave: Minimum Temperature Departure from normal $\leq -6.5^{\circ}\text{C}$

(b) Based on actual Minimum Temperature (for Plains only)

Cold Wave : When Minimum Temperature is $\leq 4.0^{\circ}\text{C}$
Severe Cold Wave: When Minimum Temperature is $\leq 2.0^{\circ}\text{C}$

(c) For Coastal Stations

When Minimum Temperature departure is $\leq -4.5^{\circ}\text{C}$ & actual Minimum Temperature is $\leq 15^{\circ}\text{C}$



When minimum temperature of a station $\leq 10^{\circ}\text{C}$ for plains and $\leq 0^{\circ}\text{C}$ for hilly regions
Based on departure

Cold Day: Maximum Temperature Departure from normal -4.5°C to -6.4°C .
Severe Cold Day: Maximum Temperature Departure from normal $\leq -6.5^{\circ}\text{C}$



Phenomenon of small droplets suspended in air and the horizontal visibility $< 1\text{km}$

Moderate Fog: When the visibility between 500-200 metres
Dense Fog: when the visibility between 50- 200 metres
Very Dense Fog: when the visibility < 50 metres



Sudden electrical discharges manifested by a flash of light (Lightning) and a sharp rumbling sound (thunder)



An ensemble of particles of dust or sand energetically lifted to great heights by a strong and turbulent wind.



Ice deposits on ground

Air temperature $\leq 4^{\circ}\text{C}$ (over Plains)



A strong wind that rises suddenly, lasts for atleast 1 minute.

Moderate: Wind speed 52-61 kmph
Severe: Wind speed 62-87 kmph
Very Severe: Wind speed > 87 kmph



Effect of various waves in the sea over specific area

Rough to very rough: Wind speed 41-62 kmph (22-33 knots) & Wave height 2.5-6 metre
High to very high: Wind speed 63-117 kmph (34-63 knots) & Wave height 6-14 metre
Phenomenal: Wind speed > 117 kmph (> 63 knots) & Wave height > 14 metre



Cyclonic Storm: Wind speed 62-87 kmph (34-47 knots)
Severe Cyclonic Storm: Wind speed 88-117 kmph (48-63 knots)
Very Severe Cyclonic Storm: Wind speed 118-165 kmph (64 - 89 knots)
Extremely Severe Cyclonic Storm: Wind speed 166-220 kmph (90 -119 knots)
Super Cyclone Storm: Wind speed > 220 kmph (> 119 knots)

*Red color warning does not mean "Red Alert" Red color warning means "Take Action"

Forecast and warning for any day is valid from 0830 hours IST of day till 0830 hours IST of next day

For more details kindly visit <https://mausam.imd.gov.in> or contact 011-2434-4599

(Service to the nation since 1875)