

**Monday, May 5, 2025**  
**Time of Issue: 1330 hours IST**  
**(MID-DAY)**

## ALL INDIA WEATHER SUMMARY AND FORECAST BULLETIN

### Significant Weather Features:

#### Weather Systems, Forecast and Warnings:

- ❖ The Western Disturbance as a cyclonic circulation over central Pakistan adjoining Punjab & northwest Rajasthan in lower to upper tropospheric levels.
- ❖ An upper air cyclonic circulation lies over northeast Rajasthan & neighbourhood and another over south Pakistan & adjoining southwest Rajasthan in lower tropospheric levels.
- ❖ An east-west trough runs from East Rajasthan to north Bangladesh in lower tropospheric levels.
- ❖ The north-south trough runs from southeast Madhya Pradesh to South Interior Karnataka across Marathwada, Telangana, North Interior Karnataka in lower tropospheric levels.
- ❖ An upper air cyclonic circulation lies over south Tamil Nadu & neighbourhood and another over Northeast Assam in lower tropospheric levels.
- ❖ Under the influence of these systems, the following weather is likely:

#### Northwest India:

- ✓ **Scattered to fairly widespread** light to moderate rainfall with **thunderstorm, lightning & gusty winds speed reaching 40-60 kmph** likely over Jammu-Kashmir-Ladakh-Gilgit-Baltistan-Muzaffarabad, Himachal Pradesh, Uttarakhand, Punjab, Haryana Chandigarh & Delhi, Uttar Pradesh and isolated to scattered rainfall over Rajasthan during 05<sup>th</sup>-11<sup>th</sup> May.
- ✓ **Isolated hailstorm** very likely over Uttarakhand on 05<sup>th</sup> & 06<sup>th</sup> and over Himachal Pradesh, Punjab, Haryana Chandigarh, Uttar Pradesh on 05<sup>th</sup> May.
- ✓ **Thundersquall (speed reaching 50-60 kmph gusting to 70 kmph)** very likely at isolated places over Himachal Pradesh during 05<sup>th</sup>-08<sup>th</sup>; Uttarakhand on 05<sup>th</sup> & 06<sup>th</sup>; Jammu-Kashmir-Ladakh-Gilgit-Baltistan-Muzaffarabad, Punjab, Haryana Chandigarh, Uttar Pradesh on 05<sup>th</sup> May.
- ✓ **Duststorm** very likely at isolated places over West Rajasthan during 05<sup>th</sup>-09<sup>th</sup> and over East Rajasthan on 05<sup>th</sup> & 06<sup>th</sup> May.
- ✓ **Isolated heavy rainfall** likely over Uttarakhand on 06<sup>th</sup> & 07<sup>th</sup>; over Rajasthan during 05<sup>th</sup>-07<sup>th</sup> May.

#### West India:

- ❖ **Isolated to Scattered** light/moderate rainfall accompanied with **thunderstorm, lightning & gusty winds speed reaching 30-40 kmph gusting to 50 kmph** likely over Gujarat, Konkan & Goa, Madhya Maharashtra and Marathawada during 05<sup>th</sup>-09<sup>th</sup> May.
- ❖ **Isolated hailstorm** activity very likely over Madhya Maharashtra on 06<sup>th</sup> & 07<sup>th</sup> and over Marathawada on 07<sup>th</sup> May.
- ❖ **Thundersquall** wind speed reaching 50-60 kmph gusting to 70 kmph likely over Gujarat state during 05<sup>th</sup>-08<sup>th</sup> May.
- ❖ **Isolated heavy rainfall** likely over Gujarat state during 05<sup>th</sup>-08<sup>th</sup> May with **very heavy rainfall** over Gujarat region on 06<sup>th</sup> May.

#### East & Central India:

- ❖ **Scattered to fairly widespread** light/moderate rainfall accompanied with **thunderstorm, lightning & gusty winds speed reaching 40-50 kmph gusting to 60 kmph** likely over Bihar, Jharkhand, Odisha, West Bengal & Sikkim till 07<sup>th</sup>; Madhya Pradesh, Vidarbha, Chhattisgarh till 09<sup>th</sup> May.
- ❖ **Thundersquall (speed reaching 50-60 kmph gusting to 70 kmph)** very likely at isolated places over West Madhya Pradesh on 05<sup>th</sup> & 06<sup>th</sup>; East Madhya Pradesh during 05<sup>th</sup>-07<sup>th</sup>; Vidarbha, Chhattisgarh, Bihar on 05<sup>th</sup> May.
- ❖ **Isolated hailstorm** activity likely over West Madhya Pradesh, Vidarbha, Chhattisgarh on 05<sup>th</sup>; East Madhya Pradesh during 05<sup>th</sup>-07<sup>th</sup> May.

#### South peninsular India:

- ❖ **Isolated to Scattered** light/moderate rainfall accompanied with **thunderstorm, lightning & strong winds speed reaching 30-40 kmph gusting to 50 kmph** likely over South Interior Karnataka, Coastal Andhra Pradesh & Yanam, Telangana, Rayalaseema, Kerala & Mahe, Tamil Nadu, Puducherry & Karaikal during next 7 days.
- ❖ **Isolated hailstorm** very likely over Telangana on 05<sup>th</sup> May.
- ❖ **Thundersquall** wind speed reaching 50-60 kmph likely over Coastal Andhra Pradesh & Yanam, Rayalaseema during 05<sup>th</sup>-07<sup>th</sup> May.
- ❖ **Isolated heavy rainfall** over Tamilnadu Puducherry & Karaikal, Rayalaseema on 05<sup>th</sup> & 06<sup>th</sup>; Coastal Andhra Pradesh & Yanam during 05<sup>th</sup>-07<sup>th</sup>; Kerala & Mahe on 05<sup>th</sup> and during 07<sup>th</sup>-09<sup>th</sup> May.

#### Northeast India:

- ❖ **Fairly widespread to widespread** light/moderate rainfall accompanied with **thunderstorm, lightning & gusty winds speed reaching 30-40 kmph gusting to 50 kmph** likely over Northeast India during next 7 days.
- ❖ **Isolated heavy rainfall** over Arunachal Pradesh, Assam & Meghalaya on 06<sup>th</sup>, 07<sup>th</sup> & 08<sup>th</sup> May.

#### Temperature Forecast:

- ❖ No significant change in maximum temperatures likely over Northwest India & Central India during next 4 days and rise by 2-3°C thereafter for subsequent 4 days.
- ❖ No significant change in maximum temperatures likely over East India during next 48 hours and rise by 3-5°C thereafter for subsequent 4 days.
- ❖ Gradual fall in maximum temperature likely over West India by 3-5°C during next 4-5 days.
- ❖ No significant change in maximum temperatures likely over rest parts of the country.

#### Heat wave, warm night and Hot & Humid weather warning:

- ❖ **Hot & humid weather** is likely to prevail over Gangetic West Bengal, Odisha during 08<sup>th</sup>-11<sup>th</sup> May.

**\* Red colour warning does not mean "Red Alert", Red colour warning means "Take Action".**  
Forecast and Warning for any day is valid from 0830 hours IST of day till 0830 hours IST of next day.  
For more details, kindly visit <https://mausam.imd.gov.in> or contact: 011-2434-4599  
(Service to the Nation since 1875)

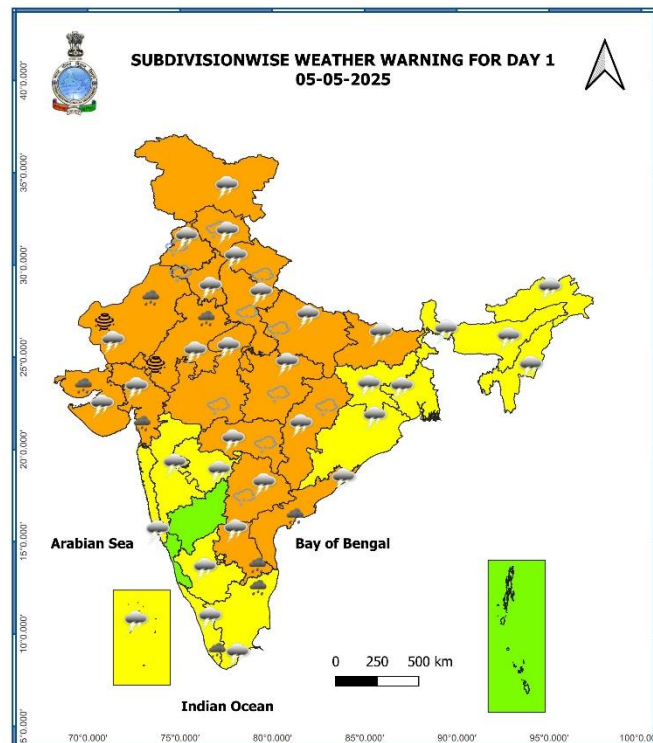
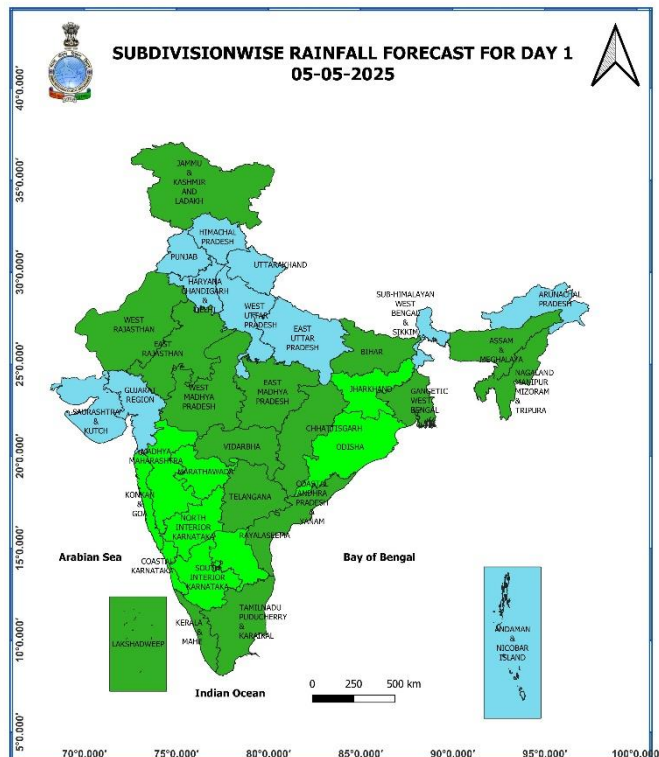
## Main Weather Observations:

- ❖ **Rainfall observed** (from 0830 hours IST of yesterday to 0830 hours IST of today): at most places over Uttarakhand; at many places over Jammu-Kashmir-Ladakh-Gilgit-Baltistan-Muzaffarabad, Himachal Pradesh, Punjab, Haryana Chandigarh & Delhi, West Rajasthan, Vidarbha, Chhattisgarh, Andaman & Nicobar Islands, Sub-Himalayan West Bengal & Sikkim, Tamilnadu Puducherry & Karaikal, Vidarbha; at a few places over West Uttar Pradesh, Arunachal Pradesh, Assam & Meghalaya, Kerala & Mahe, Lakshadweep, Coastal Andhra Pradesh & Yanam, West Madhya Pradesh; at isolated places over East Uttar Pradesh, East Rajasthan, Bihar, Odisha, Nagaland, Manipur, Mizoram & Tripura, Madhya Maharashtra, Gujarat State, Rayalaseema, Telangana, Interior Karnataka, East Madhya Pradesh and **Dry** over rest of the country.
- ❖ **Significant amount of rainfall recorded** (from 0830 hours IST of yesterday to 0830 hours IST of today) (in cm): **Tamil Nadu, Puducherry & Karaikal:** Virudachalam (dist Cuddalore), Rameswaram (dist Ramanathapuram), Me Mathur (dist Cuddalore) 9 Each; Sirkali (dist Mayiladuthurai) 8; Parangipettai (dist Cuddalore), Pullambadi (dist Trichy), Vepur (dist Cuddalore), Kuppanatham (dist Cuddalore), Thangachimadam (dist Ramanathapuram), Uppar Dam (dist Tiruppur) 7 Each; Pollachi (dist Coimbatore), Sethiathope (dist Cuddalore), Kollidam (dist Mayiladuthurai), Annavasal (dist Pudukkottai), Lalpet (dist Cuddalore), Gangavalli (dist Salem), Kudimiyannmalai (dist Pudukkottai) 6 Each; Chinnakalar (dist Coimbatore), Chidambaram (dist Cuddalore), Mahabalipuram (dist Chengalpattu), Thammampatty (dist Salem), Sivaganga (dist Sivaganga), Cincona (dist Coimbatore), Annamalai Nagar (dist Cuddalore), Kattumayilur (dist Cuddalore), Avadi (dist Tiruvallur), Kunderipallam (dist Erode) 5 Each; **Kerala & Mahe:** Vannamada AWS (dist Palakkad) 8; Poonjar AWS (dist Kottayam) 7; Chittur (dist Palakkad) 5; **Rayalaseema:** Gudur (dist Tirupati) 8; **Coastal Andhra Pradesh & Yanam:** Amalapuram (dist B R Ambedkar Konaseema) 8; Kakinada (dist Kakinada) 7; **Assam & Meghalaya:** Dhekiajuli (dist Shonitpur) 6; **Sub Himalayan West Bengal & Sikkim:** Buxaduar (dist Alipurduar) 6; Mathabhanga (dist Cooch Behar), Murti (dist Jalpaiguri), Cooch Behar (dist Cooch Behar) 5 Each; **Bihar:** Kasba (dist Purnea) 6; **West Uttar Pradesh:** Bareilly PBO (dist Bareilly), Moradabad (dist Moradabad) 5 Each; **Uttarakhand:** Mussoorie (dist Dehradun) 6; Narendranagar (dist Garhwal Tehri) 5; **Haryana-Chandigarh-Delhi:** Paundri REV (dist Kaithal), Madluda REV (dist Panipat) 6 Each; Pehowa (dist Kurukshetra), Dandh REV (dist Kaithal), Panipat (dist Panipat) 5 Each; **Himachal Pradesh:** Kahu (dist Bilaspur) 7; Kandaghat (dist Solan) 6; **West Madhya Pradesh:** Indore (dist Indore) 7;
- ❖ **Hailstorm** occurred at isolated places over Tamilnadu, Telangana, Coastal Andhra Pradesh & Yanam, Rayalaseema, Himachal Pradesh, Uttarakhand, Punjab, East Uttar Pradesh, East Madhya Pradesh, Vidarbha, Gujarat Region.
- ❖ **Heavy rainfall** recorded at isolated places over Tamilnadu, Kerala, Coastal Andhra Pradesh, Rayalaseema, Himachal Pradesh, West Madhya Pradesh.
- ❖ **Minimum Temperature Departures (as on 05-05-2025):** Minimum temperatures are **appreciably above normal (3.1°C to 5.0°C)** at isolated places over Saurashtra & Kutch; **above normal (1.6°C to 3.0°C)** at isolated places over Assam & Meghalaya, Nagaland, Manipur, Mizoram & Tripura, East Madhya Pradesh, Bihar. These are **markedly below normal (-5.1 or below)** at isolated places over Rajasthan, Vidarbha, Coastal Andhra Pradesh & Yanam; **appreciably below normal (-3.1°C to -5.0°C)** at isolated places over Haryana-Chandigarh-Delhi, West Madhya Pradesh, Jharkhand, Tamil Nadu, Puducherry & Karaikal; **below normal (-1.6°C to -3.0°C)** at a few places over Telangana; at isolated places over Chhattisgarh, Rayalaseema and normal over rest parts of the country (**Fig. 4**). Today, the **lowest minimum temperature** of 17.2°C is reported at **Ajmer (East Rajasthan)** over the plains of the country.
- ❖ **Maximum Temperature Departures (as on 04-05-2025):** Maximum Temperatures were **appreciably above normal (3.1°C to 5.0°C)** at a few places over Assam & Meghalaya; **above normal (1.6°C to 3.0°C)** at a few places over Tamil Nadu, Puducherry & Karaikal, Nagaland, Manipur, Mizoram & Tripura, Sub-Himalayan West Bengal & Sikkim. These were **appreciably below normal (-3.1°C to -5.0°C)** at many places over Coastal Andhra Pradesh & Yanam, Odisha, East Madhya Pradesh; at isolated places over Jammu-Kashmir-Ladakh-Gilgit-Baltistan-Muzaffarabad, Haryana-Chandigarh-Delhi, West Madhya Pradesh, Uttar Pradesh, Rajasthan, Telangana, Chhattisgarh, Gujarat state; **below normal (-1.6°C to -3.0°C)** at isolated places over Konkan & Goa, Bihar, Jharkhand, Punjab, Uttarakhand, Himachal Pradesh and normal over rest parts of the country (**Fig. 2**). Yesterday, the highest **maximum temperature** of 43.2°C was reported at **Nandurbar (Madhya Maharashtra)** over the country.

## Meteorological Analysis (Based on 0830 hours IST)

- ❖ The **Western Disturbance** as a cyclonic circulation over central Pakistan adjoining Punjab and northwest Rajasthan persists and now extends between 3.1 & 7.6 km above mean sea level.
- ❖ An upper air **cyclonic circulation** lies over northeast Rajasthan & neighbourhood and extends upto 1.5 km above mean sea level.
- ❖ An upper air **cyclonic circulation** lies over south Pakistan & adjoining southwest Rajasthan and extends upto 1.5 km above mean sea level.
- ❖ An east-west **trough** runs from East Rajasthan to north Bangladesh across Madhya Pradesh, southeast Uttar Pradesh and Jharkhand & extends upto 1.5 km above mean sea level.
- ❖ The upper air **cyclonic circulation** over northwest Madhya Pradesh has merged with the above east-west trough.
- ❖ The north-south **trough** from Marathwada to south Tamil Nadu now runs from southeast Madhya Pradesh to South Interior Karnataka across Marathwada, Telangana, North Interior Karnataka at 0.9 km above mean sea level.
- ❖ An upper air **cyclonic circulation** lies over south Tamil Nadu & neighbourhood at 0.9 km above mean sea level.
- ❖ The upper air **cyclonic circulation** over Northeast Assam & neighbourhood at 1.5 km above mean sea level persists.
- ❖ The upper air **cyclonic circulation** over northern parts of Marathawada & neighbourhood has become less marked.
- ❖ The upper air **cyclonic circulation** over north Gujarat & neighbourhood has become less marked.
- ❖ The upper air **cyclonic circulation** over northeast Jharkhand & neighbourhood has become less marked.

## Weather Forecast & Warnings for next 7 days (Upto 0830 hours IST of 12<sup>th</sup> May, 2025)



### 05<sup>th</sup> May (Day 1)

- ❖ **Heavy Rain** very likely at isolated places over Andhra Pradesh, Gujarat, Kerala and Mahe, Rajasthan and Tamilnadu & Puducherry.
- ❖ **Thundersquall with wind speed reaching(50-60kmph)** very likely at isolated places over Andhra Pradesh, Bihar, Chhattisgarh, Gujarat, Himachal Pradesh, Jammu and Kashmir and Ladakh, Madhya Pradesh, Punjab, Rajasthan, Uttar Pradesh, Uttarakhand and Vidarbha and likely at isolated places over Haryana, Chandigarh & Delhi.
- ❖ **Thunderstorm accompanied with lightning & gusty winds(40-50kmph)** very likely at isolated places over Jharkhand, Kerala and Mahe, Sub Himalayan West Bengal & Sikkim, Tamilnadu & Puducherry and Telangana.
- ❖ **Thunderstorm accompanied with lightning & gusty winds(30-40kmph)** very likely at isolated places over Assam & Meghalaya, Gangetic West Bengal, Konkan & Goa, Madhya Maharashtra, Marathwada, Nagaland, Manipur, Mizoram and Tripura, Odisha and South Interior Karnataka.
- ❖ **Thunderstorm accompanied with Lightning** very likely at isolated places over Arunachal Pradesh and Lakshadweep.
- ❖ **Dust Storm** very likely at isolated places over Rajasthan.
- ❖ **Hailstorm** very likely at isolated places over Chhattisgarh, Haryana, Chandigarh & Delhi, Himachal Pradesh, Madhya Pradesh, Punjab, Telangana, Uttar Pradesh, Uttarakhand and Vidarbha.
- ❖ **Squally wind with speed 45 kmph to 50 kmph gusting to 55 kmph** very likely to prevail along and off Oman coast, over many parts of northwest Arabian sea and adjoining parts of northeast Arabian sea, along & off Gujarat coast.

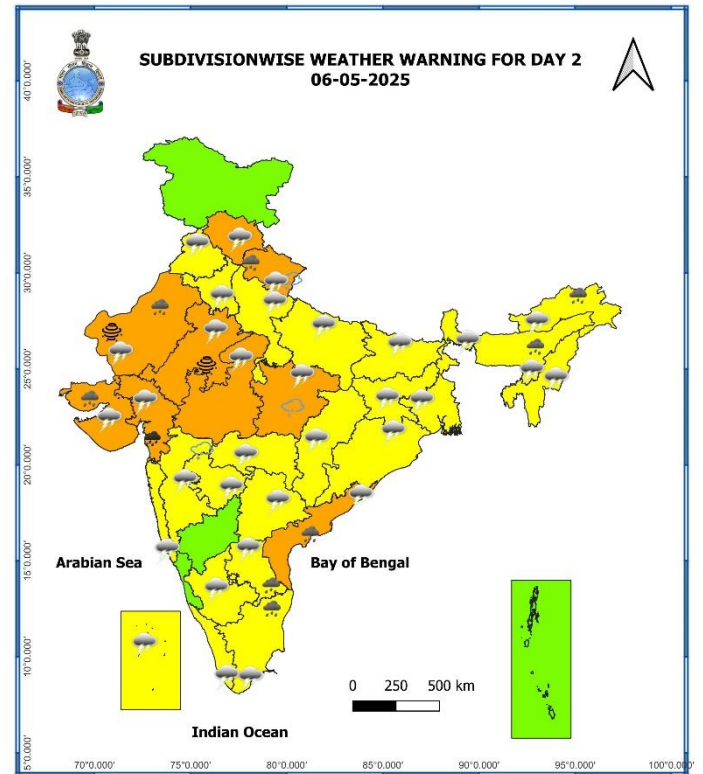
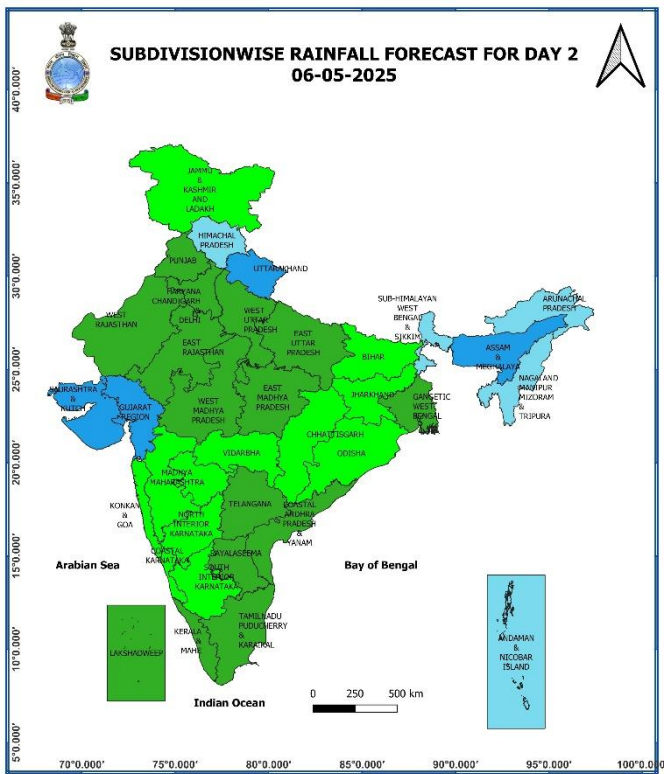
\* Red colour warning does not mean "Red Alert", Red colour warning means "Take Action".

Forecast and Warning for any day is valid from 0830 hours IST of day till 0830 hours IST of next day.

For more details, kindly visit <https://mausam.imd.gov.in> or contact: 011-2434-4599

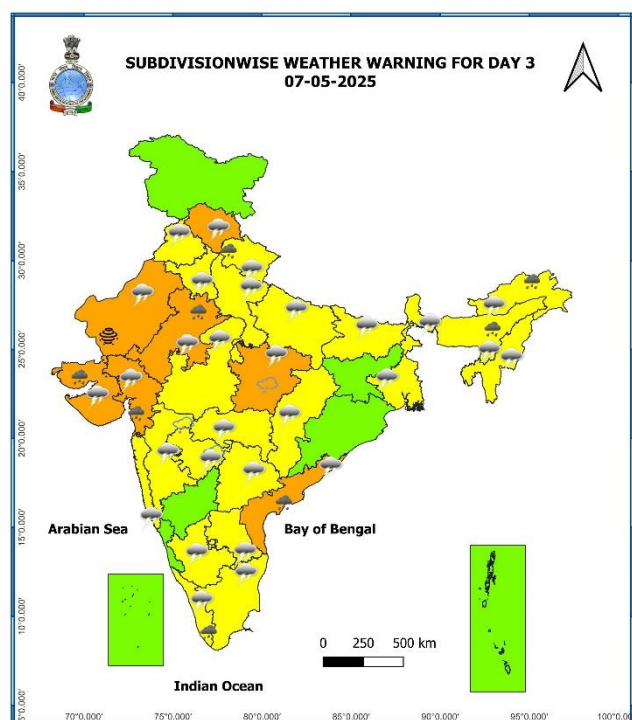
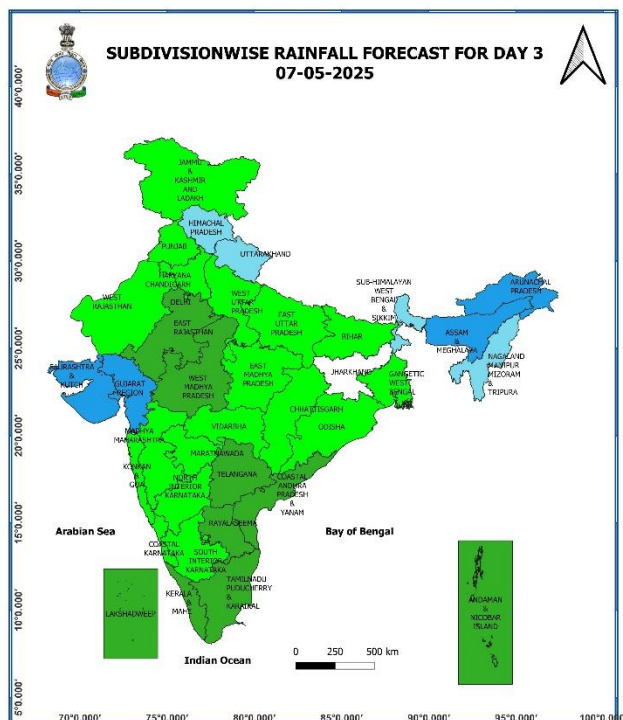
(Service to the Nation since 1875)





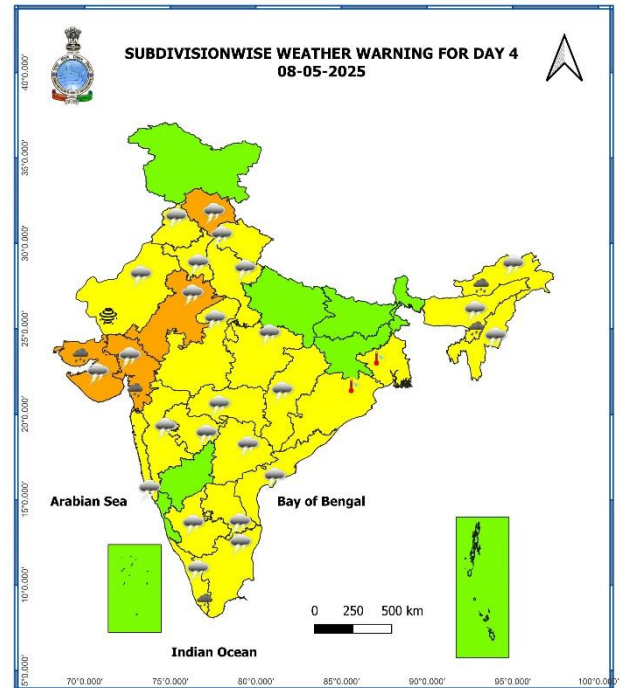
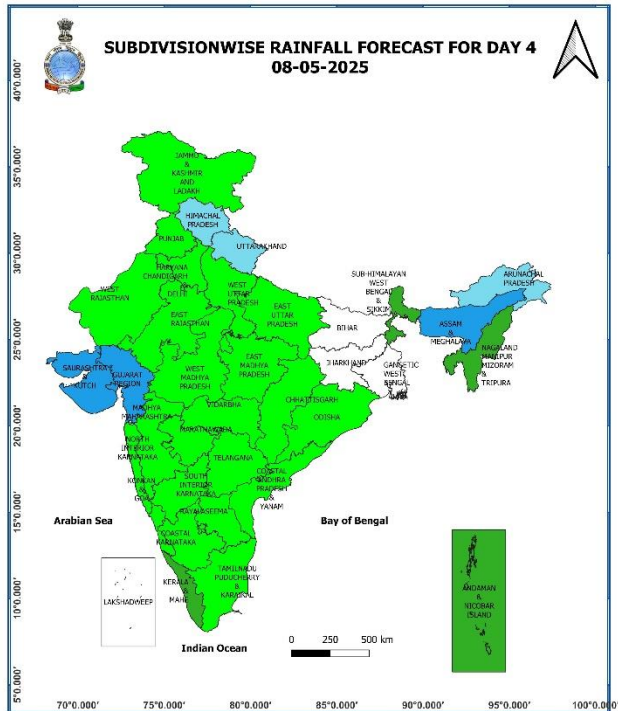
## 06<sup>th</sup> May (Day 2)

- ❖ **Heavy to Very Heavy Rain** very likely at isolated places over Gujarat Region; **Heavy Rain** at isolated places over Andhra Pradesh, Arunachal Pradesh, Assam & Meghalaya, Saurashtra & Kutch, Tamilnadu & Puducherry, Uttarakhand and West Rajasthan.
- ❖ **Thundersquall with wind speed reaching(50-60kmph)** very likely at isolated places over Andhra Pradesh, Gujarat, Himachal Pradesh, Madhya Pradesh, Rajasthan and Uttarakhand.
- ❖ **Thunderstorm accompanied with lightning & gusty winds(40-50kmph)** very likely at isolated places over Assam & Meghalaya, Chhattisgarh, Madhya Maharashtra, Odisha, Punjab, Tamilnadu & Puducherry, Telangana, Vidarbha and West Bengal & Sikkim and likely at isolated places over Haryana, Chandigarh & Delhi.
- ❖ **Thunderstorm accompanied with lightning & gusty winds(30-40kmph)** very likely at isolated places over Bihar, Jharkhand, Kerala and Mahe, Konkan & Goa, Marathwada, Nagaland, Manipur, Mizoram and Tripura, South Interior Karnataka and Uttar Pradesh.
- ❖ **Thunderstorm accompanied with Lightning** very likely at isolated places over Arunachal Pradesh and Lakshadweep.
- ❖ **Dust Storm** very likely at isolated places over Rajasthan.
- ❖ **Hailstorm** very likely at isolated places over East Madhya Pradesh, Madhya Maharashtra and Uttarakhand.
- ❖ **Squally wind with speed 45 kmph to 50 kmph gusting to 55 kmph** very likely to prevail along and off Oman coast, over many parts of northwest Arabian sea, along & off Gujarat coast.



## 07<sup>th</sup> May (Day 3)

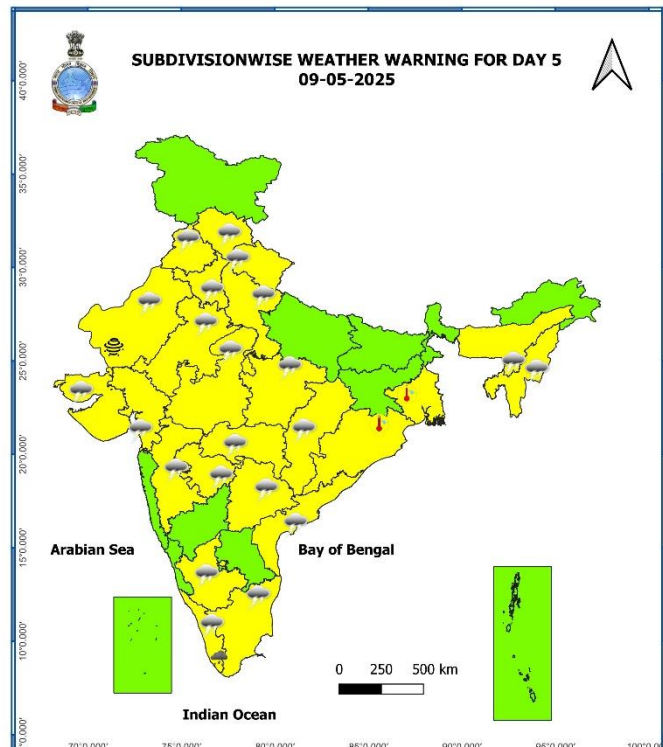
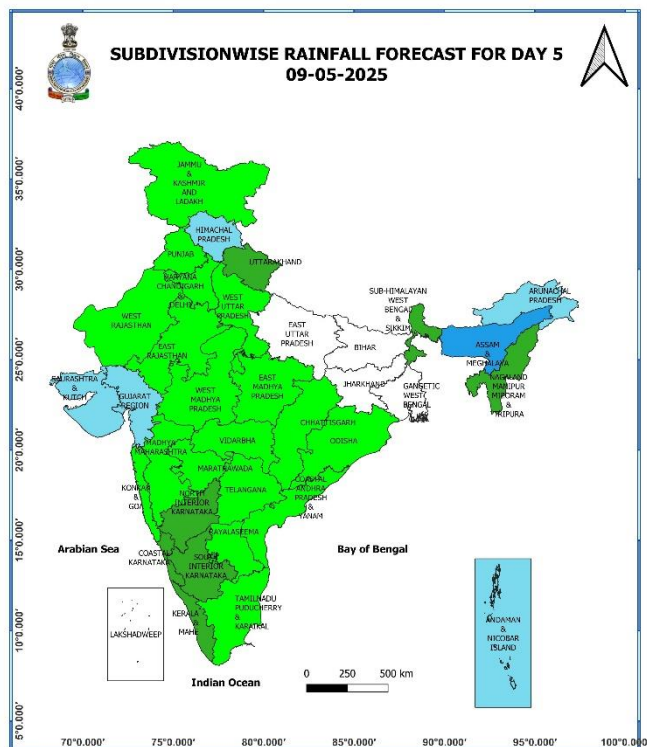
- ❖ **Heavy Rain** very likely at isolated places over Arunachal Pradesh, Assam & Meghalaya, Coastal Andhra Pradesh, East Rajasthan, Gujarat, Kerala and Mahe and Uttarakhand.
- ❖ **Thundersquall with wind speed reaching(50-60kmph)** very likely at isolated places over Coastal Andhra Pradesh, East Madhya Pradesh, Gujarat, Himachal Pradesh and Rajasthan.
- ❖ **Thunderstorm accompanied with lightning & gusty winds(40-50kmph)** very likely at isolated places over Assam & Meghalaya, Maharashtra, Rayalaseema, Telangana, Uttarakhand and West Madhya Pradesh.
- ❖ **Thunderstorm accompanied with lightning & gusty winds(30-40kmph)** very likely at isolated places over Bihar, Chhattisgarh, Kerala and Mahe, Konkan & Goa, Nagaland, Manipur, Mizoram and Tripura, Punjab, South Interior Karnataka, Uttar Pradesh and West Bengal & Sikkim and likely at isolated places over Haryana, Chandigarh & Delhi.
- ❖ **Thunderstorm accompanied with Lightning** very likely at isolated places over Arunachal Pradesh and Tamilnadu & Puducherry.
- ❖ **Dust Storm** very likely at isolated places over West Rajasthan.
- ❖ **Hailstorm** very likely at isolated places over East Madhya Pradesh, Madhya Maharashtra and Marathwada.
- ❖ **Squally wind with speed 45 kmph to 50 kmph gusting to 55 kmph** likely to prevail along and off Oman coast, over some parts of northwest Arabian sea, along & off Gujarat coast.



## 08<sup>th</sup> May (Day 4)

- ❖ **Heavy Rain** likely at isolated places over Gujarat and Kerala and Mahe.
- ❖ **Thundersquall with wind speed reaching(50-60kmph)** likely at isolated places over East Rajasthan, Gujarat and Himachal Pradesh.
- ❖ **Thunderstorm accompanied with lightning & gusty winds(40-50kmph)** likely at isolated places over Andhra Pradesh, Assam & Meghalaya, Madhya Pradesh, Nagaland, Manipur, Mizoram and Tripura, Uttarakhand, Vidarbha and West Rajasthan.
- ❖ **Thunderstorm accompanied with lightning & gusty winds(30-40kmph)** likely at isolated places over Chhattisgarh, Haryana, Chandigarh & Delhi, Kerala and Mahe, Konkan & Goa, Madhya Maharashtra, Marathwada, Punjab, South Interior Karnataka and Telangana.
- ❖ **Thunderstorm accompanied with Lightning** likely at isolated places over Arunachal Pradesh, Tamilnadu & Puducherry and West Uttar Pradesh.
- ❖ **Hot and Humid** likely at isolated places over Gangetic West Bengal and Odisha.
- ❖ **Dust Storm** likely at isolated places over West Rajasthan.

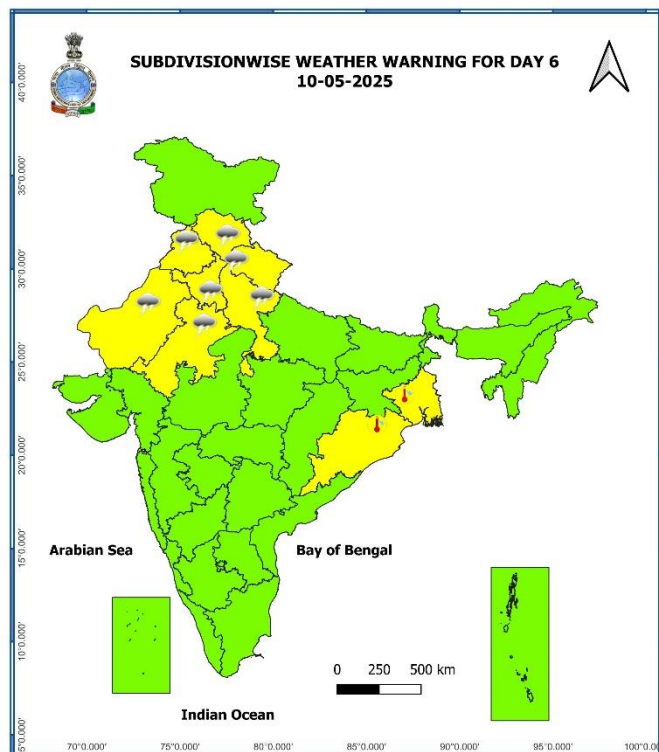
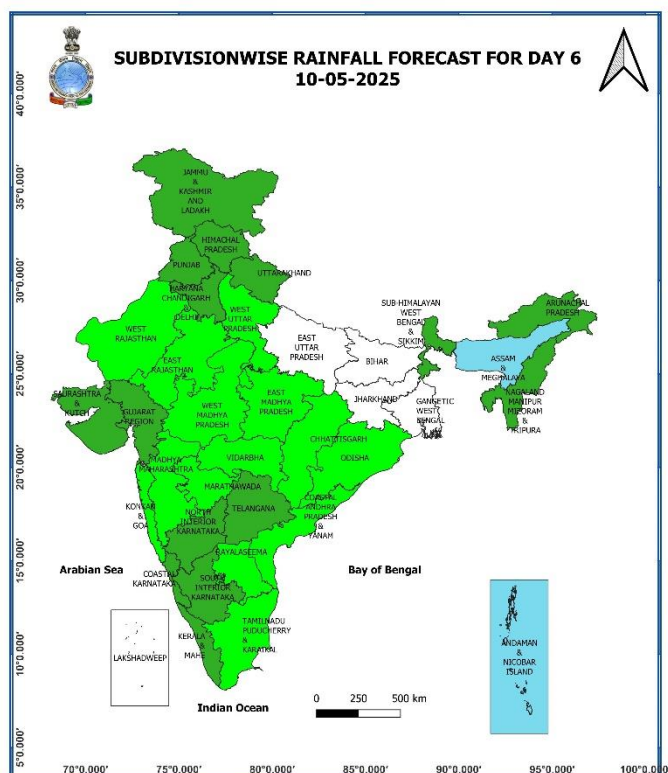




## 09<sup>th</sup> May (Day 5)

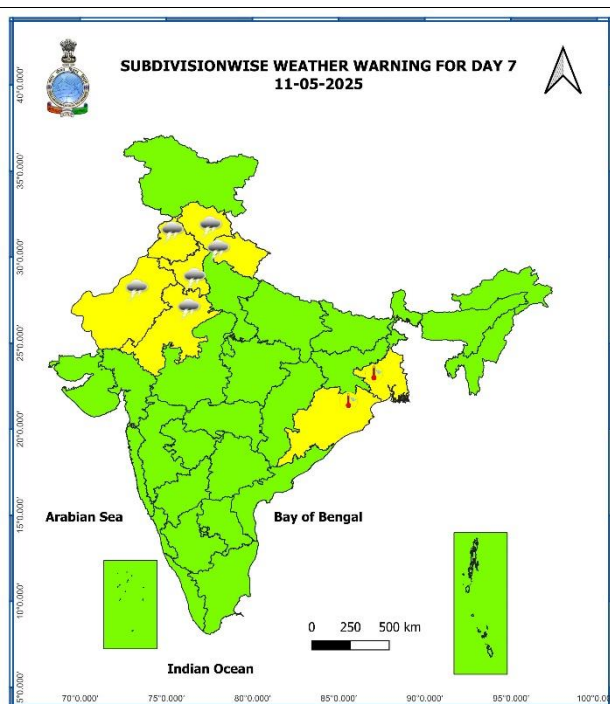
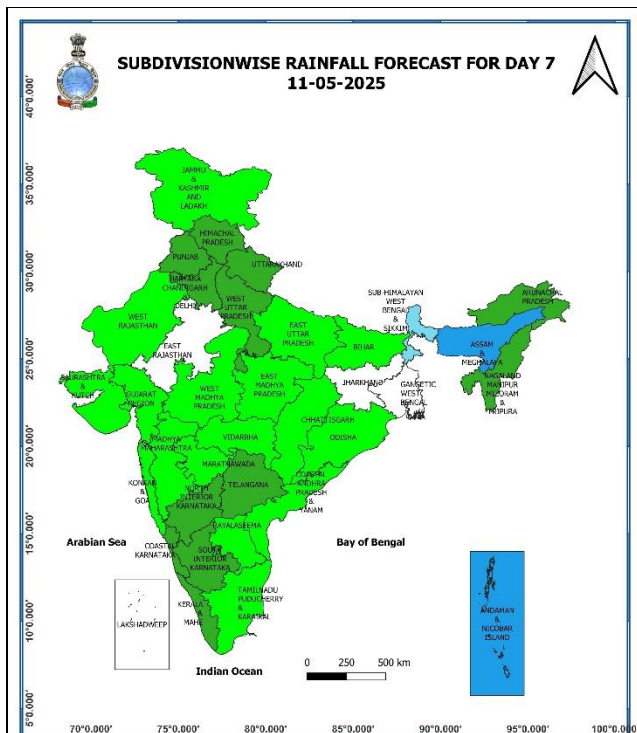
- ❖ **Heavy Rain** likely at isolated places over Arunachal Pradesh, Assam & Meghalaya and Kerala and Mahe.
- ❖ **Thunderstorm accompanied with lightning & gusty winds(40-50kmph)** likely at isolated places over Assam & Meghalaya, Coastal Andhra Pradesh, Gujarat, Kerala and Mahe, Madhya Pradesh, Nagaland, Manipur, Mizoram and Tripura, Rajasthan and Uttarakhand.
- ❖ **Thunderstorm accompanied with lightning & gusty winds(30-40kmph)** likely at isolated places over Chhattisgarh, Haryana, Chandigarh & Delhi, Himachal Pradesh, Maharashtra, Punjab, South Interior Karnataka and Telangana.
- ❖ **Thunderstorm accompanied with Lightning** likely at isolated places over Tamilnadu & Puducherry and West Uttar Pradesh.
- ❖ **Hot and Humid** likely at isolated places over Gangetic West Bengal and Odisha.
- ❖ **Dust Storm** likely at isolated places over West Rajasthan.





## 10<sup>th</sup> May (Day 6)

- ❖ **Thunderstorm accompanied with lightning & gusty winds(40-50kmph)** likely at isolated places over East Rajasthan and Uttarakhand.
- ❖ **Thunderstorm accompanied with lightning & gusty winds(30-40kmph)** likely at isolated places over Haryana, Chandigarh & Delhi, Himachal Pradesh, Punjab and Rajasthan.
- ❖ **Thunderstorm accompanied with Lightning** likely at isolated places over West Uttar Pradesh.
- ❖ **Hot and Humid** likely at isolated places over Gangetic West Bengal and Odisha.



## 11<sup>th</sup> May (Day 7)

- ❖ **Thunderstorm accompanied with lightning & gusty winds(40-50kmph)** likely at isolated places over East Rajasthan and Uttarakhand.
- ❖ **Thunderstorm accompanied with lightning & gusty winds(30-40kmph)** likely at isolated places over Haryana, Chandigarh & Delhi, Himachal Pradesh, Punjab and West Rajasthan.
- ❖ **Hot and Humid** likely at isolated places over Gangetic West Bengal and Odisha.

## Weather Outlook for subsequent 3 days (During 12<sup>th</sup> May- 14<sup>th</sup> May, 2025)

- ❖ **Fairly widespread to widespread** rainfall activity likely over northeast India.
- ❖ **Scattered to fairly widespread** rainfall activity likely over northwest and south peninsular India.
- ❖ **Isolated to scattered rainfall** likely over East India, Chhattisgarh, Vidarbha and East Madhya Pradesh.

Action may be taken based on **ORANGE AND RED** COLOUR warnings.

- Vulnerable regions likely urban and hilly areas action may be initiated for heavy rainfall warning.
- As the lead period increases forecast accuracy decreases.

Fig. 1: Maximum Temperatures

Fig. 2: Departure of Maximum Temperatures

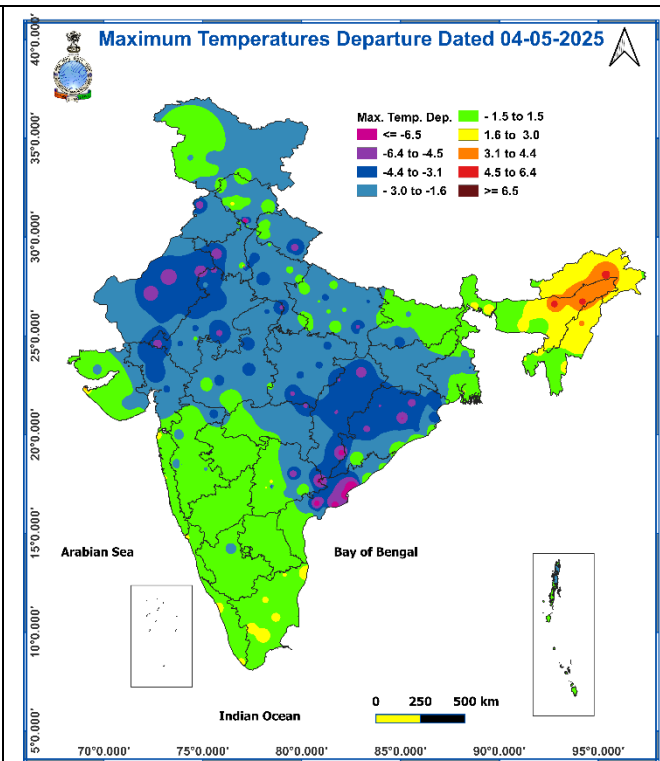
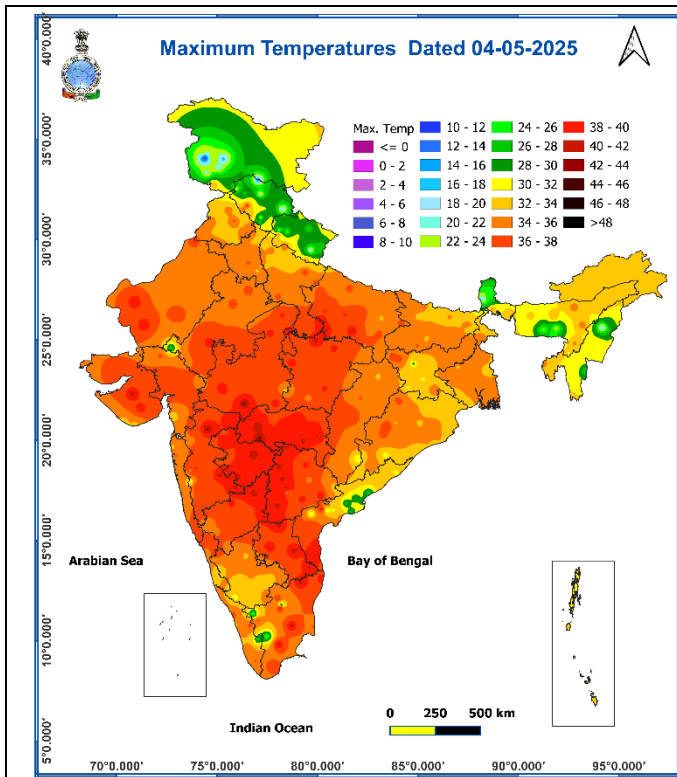


Fig. 3: Minimum Temperatures

Fig. 4: Departure of Minimum Temperatures

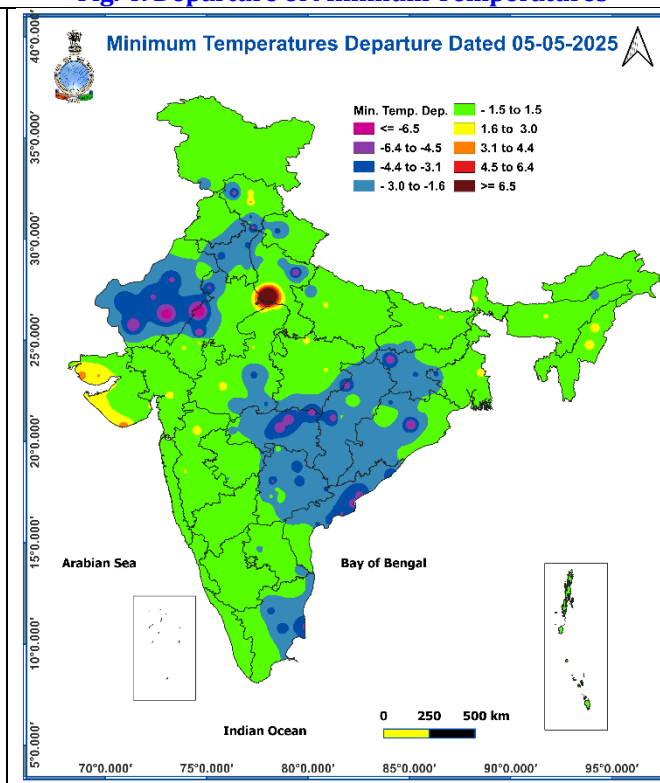
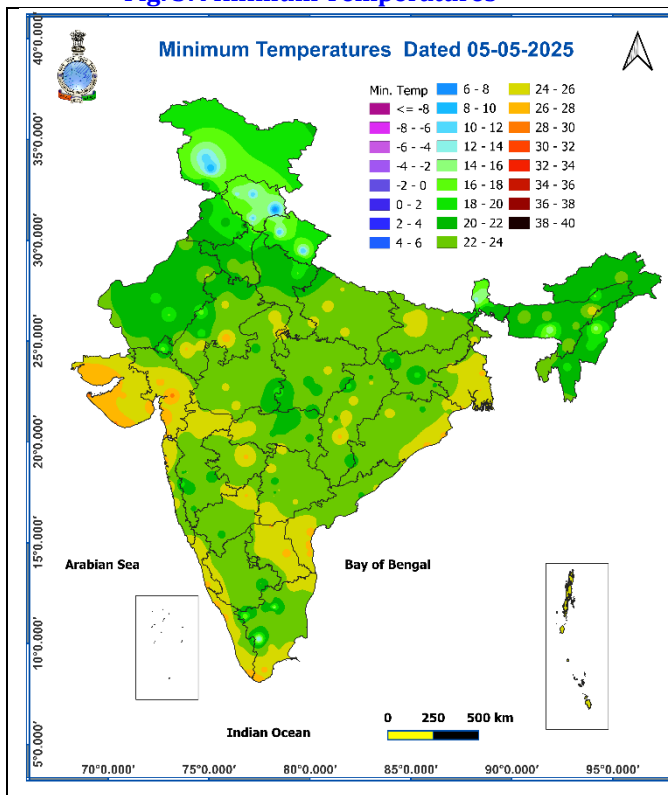
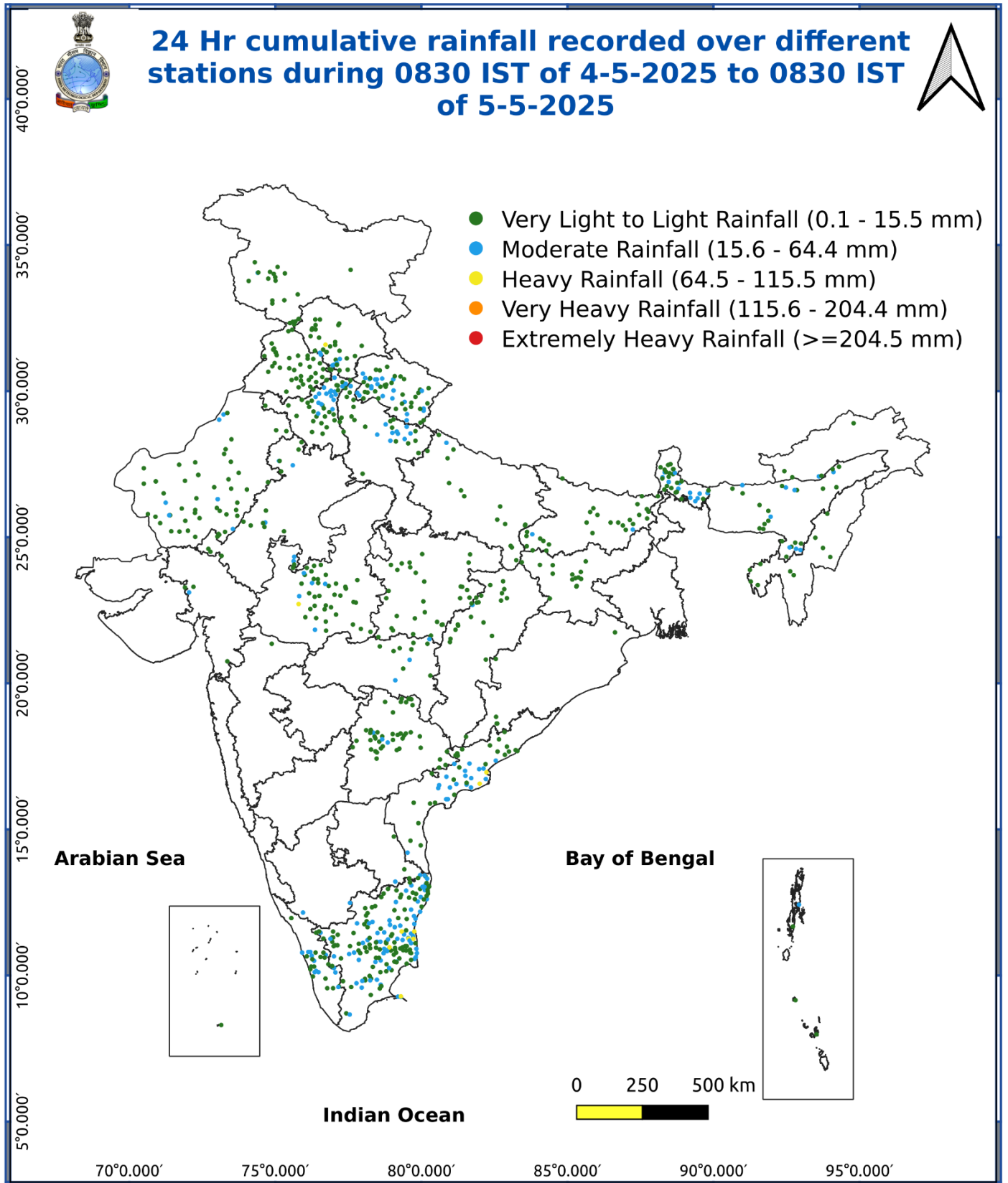




Fig. 5: Accumulated Rainfall (mm) during past 24 hours



## Impact expected and action suggested due to isolated thunderstorm with lightning/gusty & Squally winds & Hailstorm over

- ✓ **Thundersquall (wind speed reaching 50-60 kmph gusting to 70 kmph)** likely over Himachal Pradesh, Gujarat during 05<sup>th</sup>-08<sup>th</sup>; Uttarakhand, West Madhya Pradesh on 05<sup>th</sup> & 06<sup>th</sup>; Jammu-Kashmir-Ladakh-Gilgit-Baltistan-Muzaffarabad, Punjab, Haryana Chandigarh, Uttar Pradesh, Vidarbha, Chhattisgarh, Bihar on 05<sup>th</sup>; East Madhya Pradesh, Coastal Andhra Pradesh & Yanam, Rayalaseema during 05<sup>th</sup>-07<sup>th</sup> May.
- ✓ **Isolated hailstorm** activity likely over Uttarakhand on 05<sup>th</sup> & 06<sup>th</sup> and over Himachal Pradesh, Punjab, Haryana Chandigarh, Uttar Pradesh, West Madhya Pradesh, Vidarbha, Chhattisgarh, Telangana on 05<sup>th</sup>; Madhya Maharashtra on 06<sup>th</sup> & 07<sup>th</sup> and over Marathwada on 07<sup>th</sup>; East Madhya Pradesh during 05<sup>th</sup>-07<sup>th</sup> May.

### Impact expected:

- Breaking of tree branches, uprooting of large avenue trees. Large dead limbs blown from trees. Damage to Standing crops.
- Minor to Major damage to banana and papaya trees.
- Minor to major damage to power and communication lines due to breaking of branches.
- Strong wind/hail may damage plantation, horticulture and standing crops.
- Hail may injure people and cattle at open places.
- Partial damage to vulnerable structures due to strong winds.
- Minor damage to kutcha houses/walls and huts.
- Loose objects may fly.

### Action suggested:

- People are advised to keep a watch on the weather for worsening conditions and be ready to move to safer places accordingly.
- Stay indoors, close windows & doors and avoid travel if possible.
- Take safe shelters; do not take shelter under trees.
- Do not lie on concrete floors and do not lean against concrete walls.
- Unplug electrical/ electronic appliances.
- Immediately get out of water bodies.
- Keep away from all the objects that conduct electricity.

### Agromet advisories for likely impact of Hailstorm / Heavy Rainfall / Gusty Winds

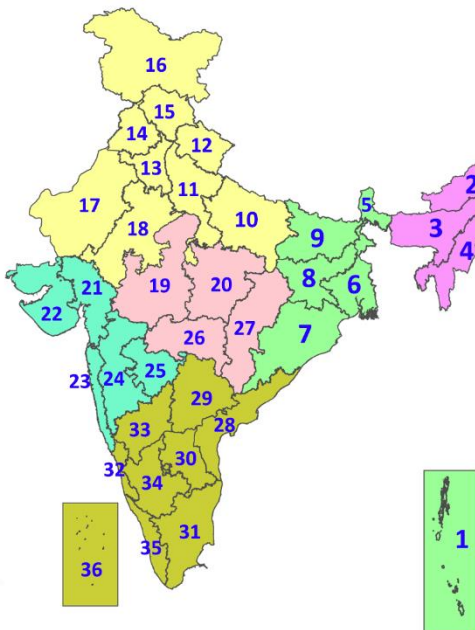
- In **Arunachal Pradesh, Assam & Meghalaya, Uttarakhand, Rajasthan, Gujarat, Tamil Nadu, Kerala and Andhra Pradesh**, make provision to drain out excess water from standing crop and vegetable fields.
- In **Himachal Pradesh, Uttarakhand, Punjab, Haryana, Uttar Pradesh, Madhya Pradesh, Chhattisgarh, Vidarbha, Madhya Maharashtra and Telangana**, use hail nets and hail caps to prevent mechanical damage in vegetables and orchards due to the possibility of hailstorms.
- Shift the harvested produce in safer places or cover the produce with tarpaulin sheets in the fields. Tie the harvested crops properly and cover them to minimise the risk of displacement due to strong surface winds.
- Provide mechanical support to horticultural crops and staking to vegetables to avoid lodging.

### Livestock / Poultry / Fishery

- Keep the animals inside the shed during heavy rainfall / hailstorm and provide them balanced feed.
- Store feed and fodder in a safe place to prevent spoilage.
- Construct an outlet with proper netting around the ponds to drain out excess water, thereby preventing fish from escaping in case of overflow.

## LEGENDS

1. अंडमान और निकोबार द्वीपसमूह
2. अरुणाचल प्रदेश
3. असम और मेघालय
4. नागालैंड, मणिपुर, मिजोरम और त्रिपुरा
5. उप-हिमालयी पश्चिम बंगाल और सिक्किम
6. गंगीय पश्चिम बंगाल
7. ओडिशा
8. झारखंड
9. बिहार
10. पूर्वी उत्तर प्रदेश
11. पश्चिम उत्तर प्रदेश
12. उत्तराखंड
13. हरियाणा, चंडीगढ़ और दिल्ली
14. पंजाब
15. हिमाचल प्रदेश
16. जम्मू और कश्मीर और लद्दाख
17. पश्चिम राजस्थान
18. पूर्वी राजस्थान
19. पश्चिम मध्य प्रदेश
20. पूर्वी मध्य प्रदेश
21. गुजरात
22. सौराष्ट्र
23. कोंकण और गोवा
24. मध्य महाराष्ट्र
25. मराठवाड़ा
26. विदर्भ
27. छत्तीसगढ़
28. तटीय आंध्र प्रदेश और यनम
29. तेलंगाना
30. रायलसीमा
31. तमिलनाडु, पुडुचेरी और कराईकल
32. तटीय कर्नाटक
33. आंतरिक उत्तरी कर्नाटक
34. आंतरिक दक्षिणी कर्नाटक
35. केरल और माहे
36. लक्षद्वीप



1. Andaman & Nicobar Islands
2. Arunachal Pradesh
3. Assam & Meghalaya
4. Nagaland, Manipur, Mizoram & Tripura
5. Sub-Himalayan West Bengal & Sikkim
6. Gangetic West Bengal
7. Odisha
8. Jharkhand
9. Bihar
10. East Uttar Pradesh
11. West Uttar Pradesh
12. Uttarakhand
13. Haryana, Chandigarh & Delhi
14. Punjab
15. Himachal Pradesh
16. Jammu & Kashmir and Ladakh
17. West Rajasthan
18. East Rajasthan
19. West Madhya Pradesh
20. East Madhya Pradesh
21. Gujarat
22. Saurashtra
23. Konkan & Goa
24. Madhya Maharashtra
25. Marathwada
26. Vidarbha
27. Chhattisgarh
28. Coastal Andhra Pradesh & Yanam
29. Telangana
30. Rayalaseema
31. Tamilnadu, Puducherry & Karaikal
32. Coastal Karnataka
33. North Interior Karnataka
34. South Interior Karnataka
35. Kerala & Mahe
36. Lakshadweep

## SPATIAL DISTRIBUTION (% of Stations reporting)

% Stations	Category	% Stations	Category
76-100	Widespread (WS/Most Places)	26-50	Scattered (SCT/A Few Places)
51-75	Fairly Widespread (FWS/Many Places)	1-25	Isolated (ISOL)



Fog



Heavy Rain



Very Heavy Rain



Extremely Heavy Rain



Thunder & Lightning



Hailstorm



Dust Raising Winds



Heavy Snow



Dust Storm



Heat Wave



Warm Night



Hot Day



Hot & Humid



Strong Surface Winds



Cold Wave



Cold Day



Ground Frost

### COLOUR CODED WARNING

No Warning (No Action)

Watch (Be Aware)

Alert (Be Prepared To Take Action)

Warning (Take Action)

### Probabilistic Forecast

Terms	Probability of Occurrence (%)
Unlikely	< 25
Likely	25 - 50
Very Likely	50 - 75
Most Likely	> 75

\* Red colour warning does not mean "Red Alert", Red colour warning means "Take Action".

Forecast and Warning for any day is valid from 0830 hours IST of day till 0830 hours IST of next day.

For more details, kindly visit <https://mausam.imd.gov.in> or contact: 011-2434-4599

(Service to the Nation since 1875)



## DEFINITION/CRITERIA

### Rain/ Snow \*

Heavy: 64.5 to 115.5 mm/cm \*  
Very Heavy: 115.6 to 204.4 mm/cm \*  
Extremely Heavy: > 204.4 mm/cm \*

### Heat Wave

When maximum temperature of a station reaches  $\geq 40^{\circ}\text{C}$  for plains and  $\geq 30^{\circ}\text{C}$  for hilly regions  
(a) Based on Departure from normal

Heat Wave: Maximum Temperature Departure from normal  $4.5^{\circ}\text{C}$  to  $6.4^{\circ}\text{C}$ .  
Severe Heat Wave: Maximum Temperature Departure from normal  $\geq 6.5^{\circ}\text{C}$

(b). Based on Actual maximum temperature

Heat Wave: When actual maximum temperature  $\geq 45^{\circ}\text{C}$ .  
Severe Heat Wave: When actual maximum temperature  $\geq 47^{\circ}\text{C}$

(c) Criteria for heat wave for coastal stations

When maximum temperature departure is  $> 4.5^{\circ}\text{C}$  from normal. Heat Wave may be described provided maximum temperature  $\geq 37^{\circ}\text{C}$

### Warm Night

When maximum temperature remains  $40^{\circ}\text{C}$

Warm Night: When minimum temperature departure  $4.5^{\circ}\text{C}$  to  $6.4^{\circ}\text{C}$ .  
Severe Warm Night: When minimum temperature departure  $> 6.4^{\circ}\text{C}$ .

### Cold Wave

When minimum temperature of a station  $\leq 10^{\circ}\text{C}$  for plains and  $\leq 0^{\circ}\text{C}$  for hilly regions.  
(a). Based on departure

Cold Wave: Minimum Temperature Departure from normal  $-4.5^{\circ}\text{C}$  to  $-6.4^{\circ}\text{C}$ .  
Severe Cold Wave: Minimum Temperature Departure from normal  $\leq -6.5^{\circ}\text{C}$

(b) Based on actual Minimum Temperature (for Plains only)

Cold Wave : When Minimum Temperature is  $\leq 4.0^{\circ}\text{C}$   
Severe Cold Wave: When Minimum Temperature is  $\leq 2.0^{\circ}\text{C}$

(c) For Coastal Stations

When Minimum Temperature departure is  $\leq -4.5^{\circ}\text{C}$  & actual Minimum Temperature is  $\leq 15^{\circ}\text{C}$

### Cold Day

When minimum temperature of a station  $\leq 10^{\circ}\text{C}$  for plains and  $\leq 0^{\circ}\text{C}$  for hilly regions  
Based on departure

Cold Day: Maximum Temperature Departure from normal  $-4.5^{\circ}\text{C}$  to  $-6.4^{\circ}\text{C}$ .  
Severe Cold Day: Maximum Temperature Departure from normal  $\leq -6.5^{\circ}\text{C}$

### Fog

Phenomenon of small droplets suspended in air and the horizontal visibility  $< 1\text{km}$

Moderate Fog: When the visibility between 500-200 metres  
Dense Fog: when the visibility between 50- 200 metres  
Very Dense Fog: when the visibility  $< 50$  metres

### Thunderstorm

Sudden electrical discharges manifested by a flash of light (Lightning) and a sharp rumbling sound (thunder)

### Dust/Sand Storm

An ensemble of particles of dust or sand energetically lifted to great heights by a strong and turbulent wind.

### Frost

Ice deposits on ground

Air temperature  $\leq 4^{\circ}\text{C}$  ( over Plains)

### Squall

A strong wind that rises suddenly, lasts for atleast 1 minute.

Moderate: Wind speed 52-61 kmph  
Severe: Wind speed 62-87 kmph  
Very Severe: Wind speed  $> 87$  kmph

### Sea State

Effect of various waves in the sea over specific area

Rough to very rough: Wind speed 41-62 kmph (22-33 knots) & Wave height 2.5-6 metre  
High to very high: Wind speed 63-117 kmph ( 34-63 knots) & Wave height 6-14 metre  
Phenomenal: Wind speed  $> 117$  kmph ( $> 63$  knots) & Wave height  $> 14$  metre

### Cyclone

Cyclonic Storm: Wind speed 62-87 kmph (34-47 knots)  
Severe Cyclonic Storm: Wind speed 88-117 kmph (48-63 knots)  
Very Severe Cyclonic Storm: Wind speed 118-165 kmph (64 - 89 knots)  
Extremely Severe Cyclonic Storm: Wind speed 166-220 kmph (90 -119 knots)  
Super Cyclone Strom: Wind speed  $> 220$  kmph ( $> 119$  knots)