2026-11-28
Time of Issue: 13:13:00 hours IST
(Mid-Day)

ALL INDIA WEATHER SUMMARY AND FORECAST BULLETIN

Significant Weather Features

Weather Forecast and Warnings:

Northwest India:

- **Isolated to Scattered** rainfall likely over Jammu-Kashmir-Ladakh-Gilgit-Baltistan-Muzaffarabad on 4th December; Himachal Pradesh and Uttarakhand during 3rd-4th December.
- Isolated **thunderstorm, lightning & gusty winds (speed reaching 30-40 kmph gusting to 50 kmph)** likely over Jammu-Kashmir-Ladakh-Gilgit-Baltistan-Muzaffarabad on 4th December.

East India:

- **Isolated to Scattered** rainfall likely over Andaman & Nicobar Islands during 28th-29th November and on 4th December.
- **Fairly Widespread to Widespread** rainfall likely over Andaman & Nicobar Islands during 30th November-3rd December.
- Isolated **thunderstorm, lightning & gusty winds (speed reaching 40-50 kmph gusting to 60 kmph)** likely over Andaman & Nicobar Islands during 30th November-1st December, **with gusty winds (speed reaching 30-40 kmph gusting to 50 kmph)** likely over Andaman & Nicobar Islands on 29th November and on 2nd December.
- Isolated **heavy rainfall** likely over Andaman & Nicobar Islands on 30th November & 01st December.

South Peninsular India:

- **Isolated to Scattered** rainfall likely over Coastal Andhra Pradesh & Yanam, Kerala & Mahe, Rayalaseema and Tamil Nadu, Puducherry & Karaikal during 28th November-4th December; Lakshadweep on 30th November and during 2nd-4th December; Coastal Karnataka on 28th November; South Interior Karnataka on 28th November and during 2nd-3rd December.
- **Fairly Widespread to Widespread** rainfall likely over Lakshadweep during 28th-29th November.
- Isolated **thunderstorm, lightning & gusty winds (speed reaching 30-40 kmph gusting to 50 kmph)** likely over Tamil Nadu, Puducherry & Karaikal on 28th November.
- Isolated **thunderstorm & lightning** likely over Tamil Nadu, Puducherry & Karaikal during 29th November-2nd December; Kerala & Mahe on 28th November; Lakshadweep during 28th-29th November.
- Isolated **heavy rainfall** likely over Tamil Nadu, Puducherry & Karaikal on 28th November.

West and Central India:

- **No significant weather likely over West and Central India during the week**.

Cold Wave, Cold Day and Fog warning:

- Gradual fall in minimum temperature likely over Maharashtra by 2-4°C during next 4 days and no significant change thereafter.
- **Dense fog conditions** very likely to continue to prevail in morning hours in isolated pockets ofUttar Pradesh and Nagaland, Manipur, Mizoram & Tripura till 30th November; Haryana Chandigarh & Delhi and Punjab till 02nd December; Himachal Pradesh till 03rd December.
- No significant cold wave and cold day conditions likely during next 7 days.

Main Weather Observations:

❖ **Rainfall distribution** (from 0830 hours IST of yesterday to 0830 hours IST of today): **at a few places** over Tamil Nadu, Puducherry & Karaikal, Kerala & Mahe and Lakshadweep; **at isolated places** over Marathwada, Coastal Andhra Pradesh & Yanam, Telangana, Rayalaseema, Coastal Karnataka, North Interior Karnataka and South Interior Karnataka; **Dry** over rest of the country.

❖ **Significant rainfall recorded(in cm)** (from 0830 hours IST of yesterday to 0830 hours IST of today): **Kerala & Mahe**: Urumi AWS (dist Kozhikode) 8; Panathur AWS (dist Kasargod) 7; Quilandi (dist Kozhikode) 6; **Tamil Nadu, Puducherry & Karaikal**: Coonoor PTO (dist Nilgiris) 7; Mettupalayam (dist Coimbatore), Kothagiri (dist Nilgiris) 6 Each.

❖ **Heavy Rainfall observed** (from 0830 hours IST of yesterday to 0830 hours IST of today):**Heavy rain** at isolated places over Tamil Nadu, Puducherry & Karaikal and Kerala & Mahe.

❖ **Fog Condition Observed (at 0830 hours of today): Very dense fog conditions:** at isolated places over Tamilnadu Puducherry & Karaikal **Dense fog conditions:** at a few places over Punjab **Moderate fog conditions:** at isolated places over Tamilnadu Puducherry & Karaikal **Shallow fog conditions:** at isolated places over Odisha, East Uttar Pradesh, West Uttar Pradesh and Haryana Chandigarh & Delhi

❖ **Visibility reported (at 0830 hours of today):** Tamilnadu Puducherry & Karaikal: Coonoor (dist Nilgiris) 0.0, Kodaikanal (dist Dindigul) 200.0; Gangetic West Bengal: Berhampore (dist Murshidabad), Basirhat (dist North 24 Parganas), Suri (dist Birbhum) Each; Odisha: Bhubaneshwar-cuttack (dist Khordha), Angul (dist Angul), Baripada-obs (dist Mayurbhanj), Sundargarh (dist Sundargarh), Bolangir, Titlagarh (dist Balangir), Koraput (dist Koraput), Phulbani (dist Kandhamal), Chhatrapur (dist Ganjam), Rayagada-obs (dist Rayagada), Boudh (dist Boudh), Malkangiri-obs (dist Malkangiri), Sonepur (dist Subarnapur), Paralakhemundi-obs (dist Gajapati) Each; Punjab: Amritsar (rajasansi) AP (dist Amritsar) 50.0;.

❖ **Minimum Temperature Departures (as on 28-11-2026): The lowest minimum temperature** of 6.2°C was reported at SIKAR (RAJASTHAN) over the Plains of India.

❖ **Maximum Temperature Departures (as on 27-11-2026): markedly below normal(< -5.0°C)** at most places over East Uttar Pradesh, West Uttar Pradesh, West Rajasthan, West Madhya Pradesh, East Madhya Pradesh, Coastal Andhra Pradesh & Yanam and Rayalaseema. **The highest maximum temperature** of 35.4°C was reported at KOZHIKODE (CALICUT) (KERALA).

Meteorological Analysis (Based on 0830 hours IST)

- The **upper air cyclonic circulation** over Gangetic West Bengal & neighbourhood at 1.5 km above mean sea level persists.
- A **trough** runs from North Interior Karnataka to south Gujarat across Madhya Maharashtra and extends upto 1.5 km above mean sea level.
- The **upper air cyclonic circulation** over Madhya Maharashtra and neighbourhood has merged with the above mentioned trough from North Interior Karnataka to south Gujarat.
- An **upper air cyclonic circulation** is likely to emerge over South Andaman Sea around 29th November 2026.
- A fresh **Western Disturbance** likely to affect western Himalaya region from night of 2nd December.
- The **trough** in easterlies from southern parts of Lakshadweep to Coastal Karnataka across Eastcentral Arabian Sea extending upto 1.5 km above mean sea level has become less marked.

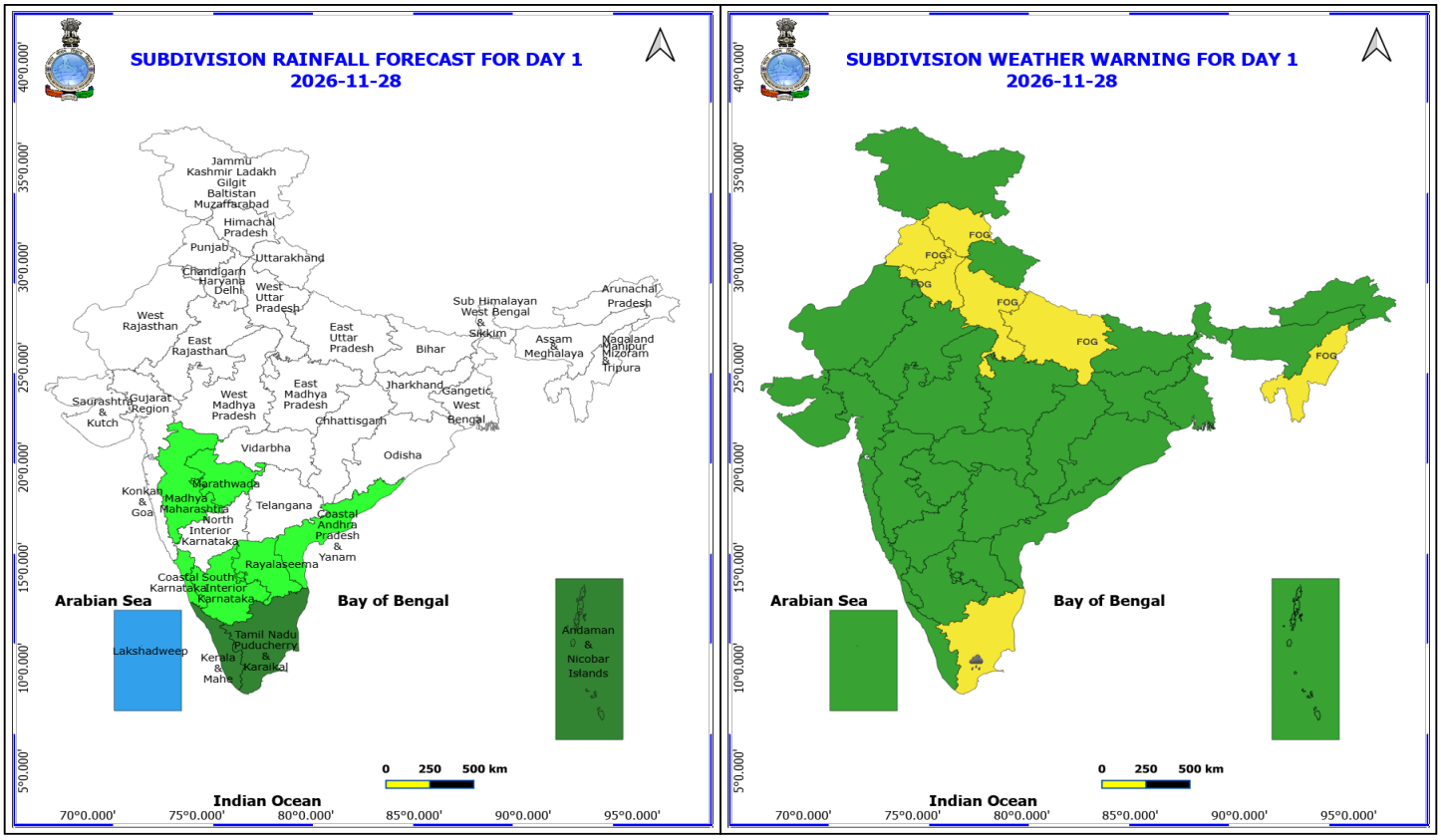

28 November (Day 1)

❖ **Heavy Rainfall** very likely at isolated places over Tamil Nadu Puducherry & Karaikal.

❖ **Thunderstorm accompanied with lightning & gusty winds(30-40kmph)** very likely at isolated places over Tamil Nadu Puducherry & Karaikal.

❖ **Thunderstorm accompanied with Lightning** very likely at isolated places over Kerala & Mahe and Lakshadweep.

❖ **Dense Fog** very likely at isolated places over Haryana, Chandigarh & Delhi, Himachal Pradesh, Punjab and Uttar Pradesh.

No Fishermen Warning

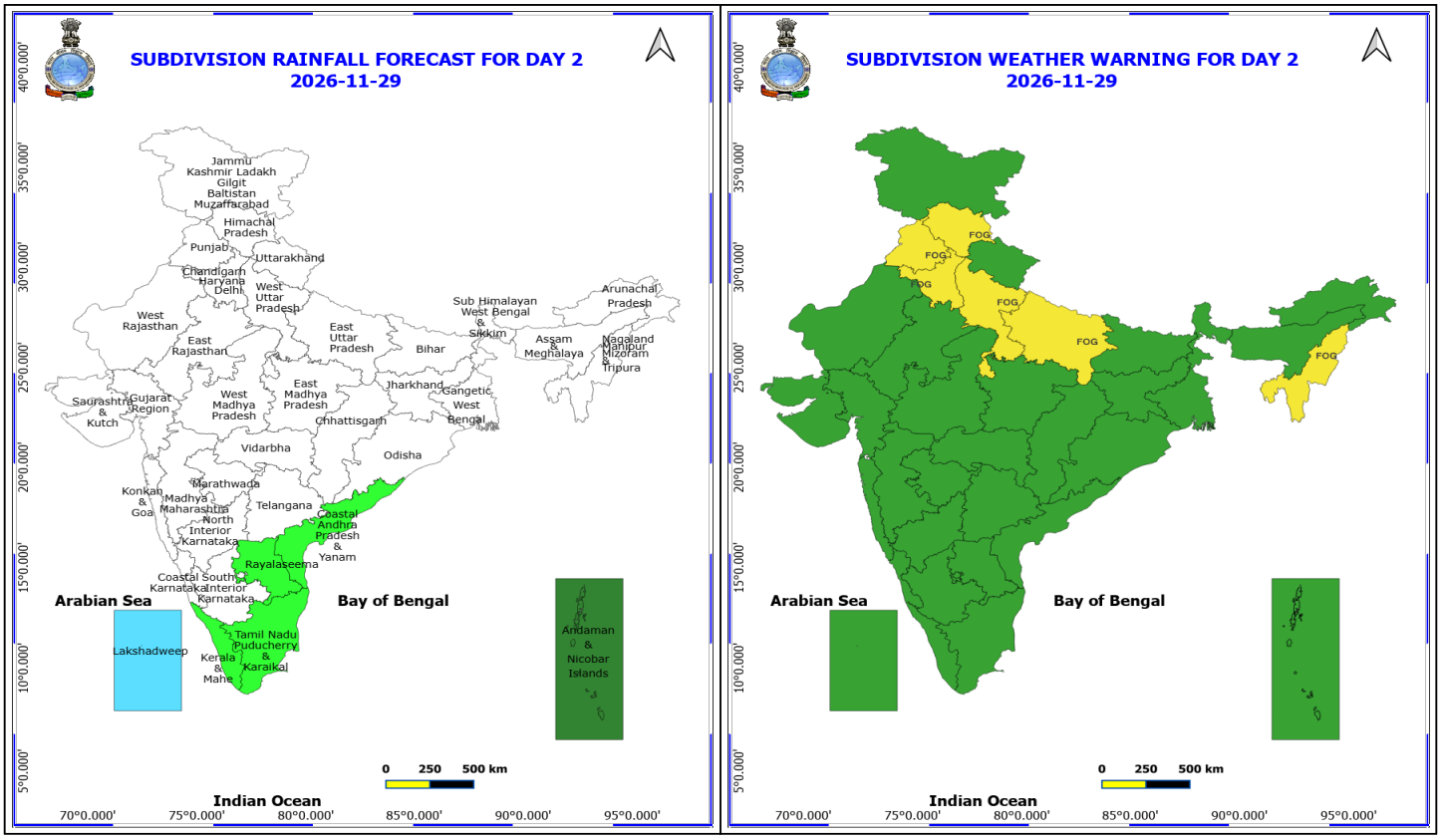

29 November (Day 2)

❖ **Thunderstorm accompanied with lightning & gusty winds(30-40kmph)** very likely at isolated places over Andaman & Nicobar Islands.

❖ **Thunderstorm accompanied with Lightning** very likely at isolated places over Lakshadweep and Tamil Nadu Puducherry & Karaikal.

❖ **Dense Fog** very likely at isolated places over Haryana, Chandigarh & Delhi, Himachal Pradesh, Punjab and Uttar Pradesh.

No Fishermen Warning

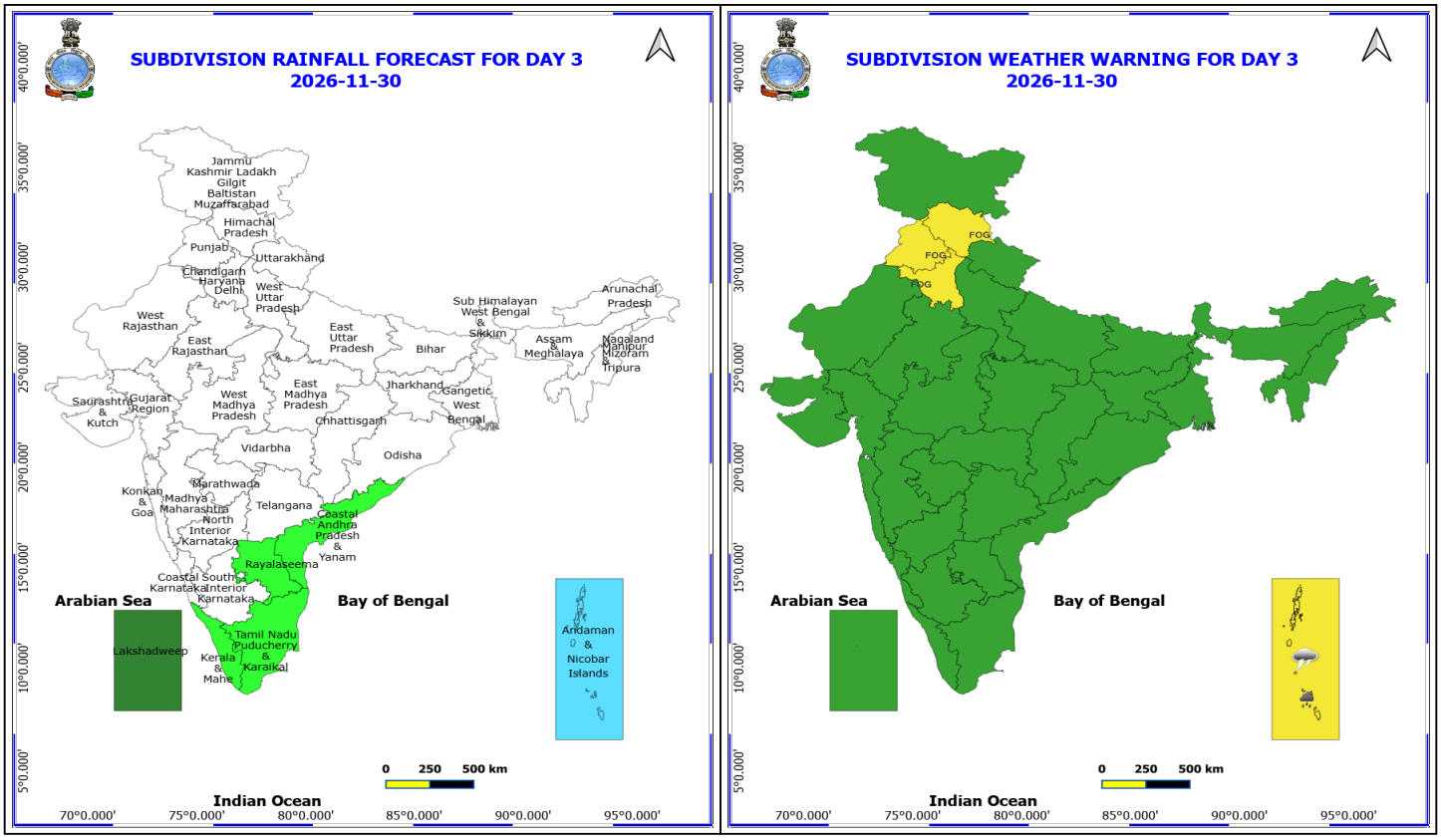

30 November (Day 3)

❖ **Thunderstorm accompanied with lightning & gusty winds(40-50kmph)** very likely at isolated places over Andaman & Nicobar Islands.

❖ **Thunderstorm accompanied with Lightning** very likely at isolated places over Tamil Nadu Puducherry & Karaikal.

❖ **Dense Fog** very likely at isolated places over Haryana, Chandigarh & Delhi, Himachal Pradesh and Punjab.

❖ Squally weather with wind speed 40 kmph to 50 kmph gusting to 60 kmph is likely to prevail over Andaman Sea.

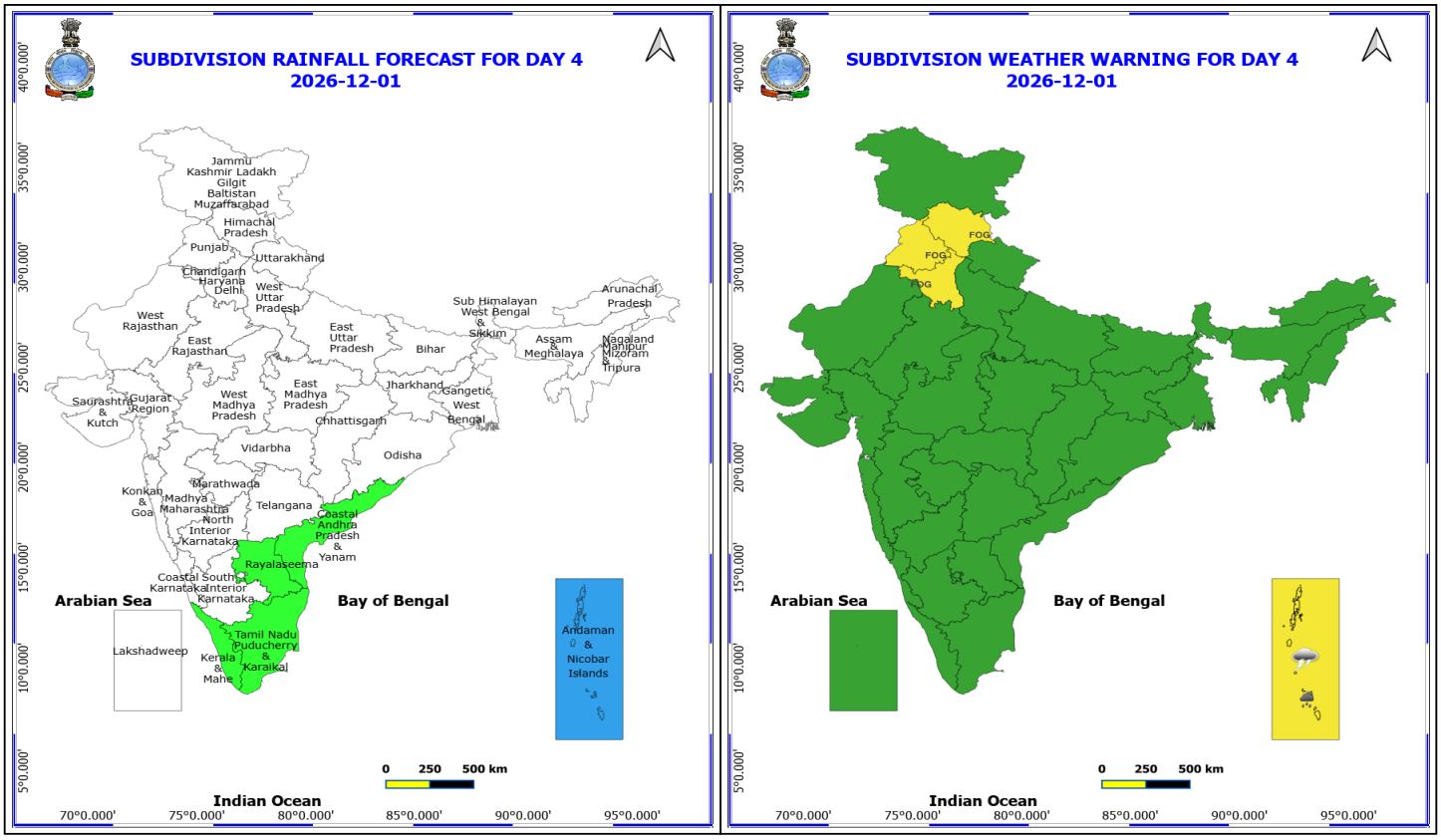

1 December (Day 4)

❖ **Thunderstorm accompanied with lightning & gusty winds(40-50kmph)** likely at isolated places over Andaman & Nicobar Islands.

❖ **Thunderstorm accompanied with Lightning** likely at isolated places over Tamil Nadu Puducherry & Karaikal.

❖ **Dense Fog** likely at isolated places over Haryana, Chandigarh & Delhi, Himachal Pradesh and Punjab.

❖ Squally weather with wind speed 40 kmph to 50 kmph gusting to 60 kmph is likely to prevail over Andaman Sea.

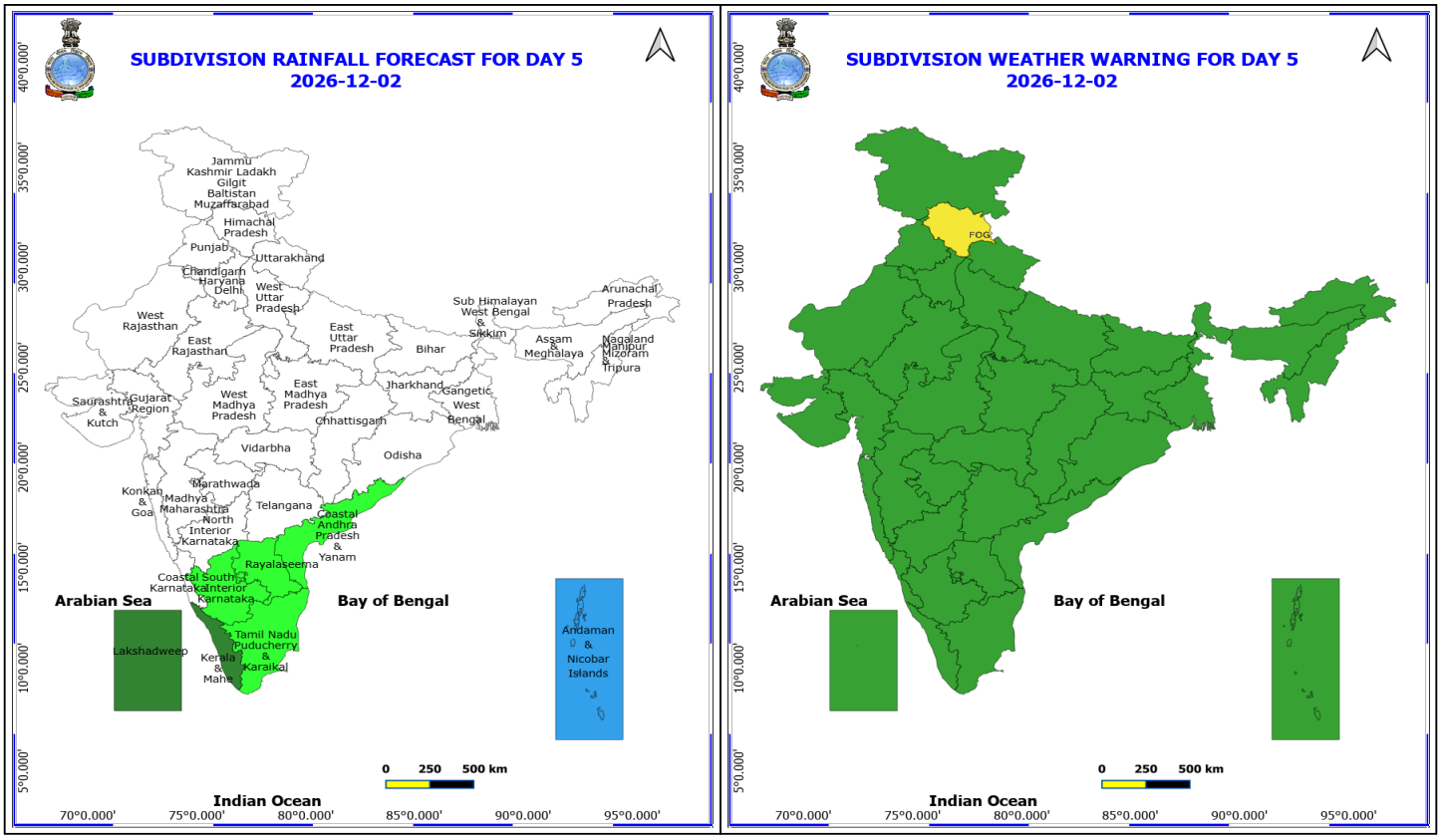

2 December (Day 5)

❖ **Thunderstorm accompanied with lightning & gusty winds(30-40kmph)** likely at isolated places over Andaman & Nicobar Islands.

❖ **Thunderstorm accompanied with Lightning** likely at isolated places over Tamil Nadu Puducherry & Karaikal.

❖ **Dense Fog** likely at isolated places over Himachal Pradesh.

No Fishermen Warning

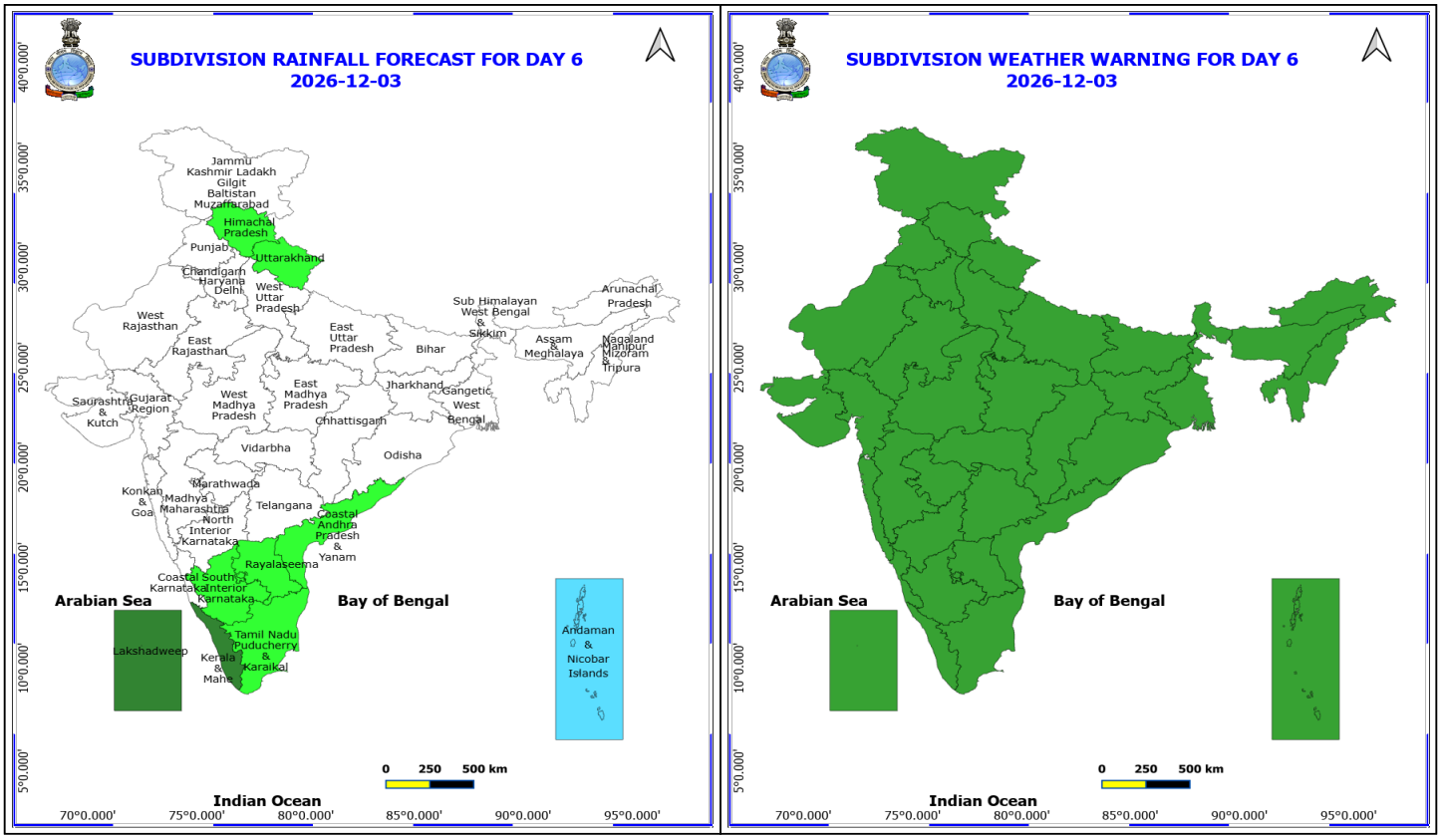

3 December (Day 6)

❖ **Thunderstorm accompanied with lightning & gusty winds(30-40kmph)** likely at isolated places over Jammu-Kashmir-Ladakh-Gilgit-Baltistan-Muzaffarabad.

No Fishermen Warning

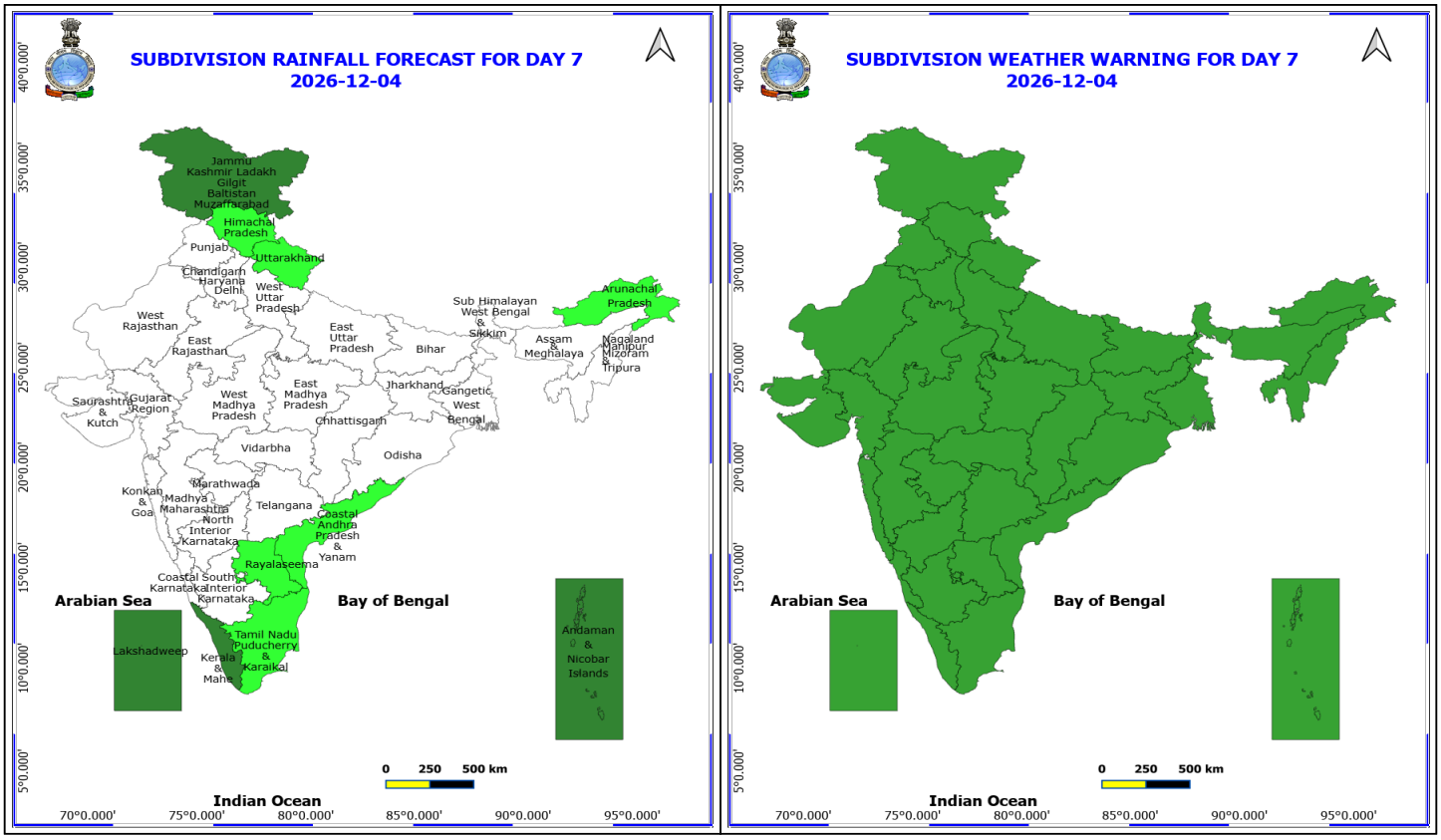

4 December (Day 7)

❖ **Thunderstorm accompanied with lightning & gusty winds(30-40kmph)** likely at isolated places over Jammu-Kashmir-Ladakh-Gilgit-Baltistan-Muzaffarabad.

No Fishermen Warning

Table-1

7 Days Rainfall Forecast

S.No.	Subdivision	28-Nov	29-Nov	30-Nov	1- Dec	2- Dec	3- Dec	4- Dec
		Day 1	Day 2	Day 3	Day 4	Day 5	Day 6	Day 7
1	ANDAMAN & NICOBAR ISLANDS	SCT	SCT	FWS	WS	WS	FWS	SCT
2	ARUNACHAL PRADESH	DRY	DRY	DRY	DRY	DRY	DRY	ISOL
3	ASSAM & MEHGHALAYA	DRY	DRY	DRY	DRY	DRY	DRY	DRY
4	N. M. M. & T.	DRY	DRY	DRY	DRY	DRY	DRY	DRY
5	S.H. WEST BENGAL & SIKKIM	DRY	DRY	DRY	DRY	DRY	DRY	DRY
6	GANGETIC WEST BENGAL	DRY	DRY	DRY	DRY	DRY	DRY	DRY
7	ODISHA	DRY	DRY	DRY	DRY	DRY	DRY	DRY
8	JHARKHAND	DRY	DRY	DRY	DRY	DRY	DRY	DRY
9	BIHAR	DRY	DRY	DRY	DRY	DRY	DRY	DRY
10	EAST UTTAR PRADESH	DRY	DRY	DRY	DRY	DRY	DRY	DRY
11	WEST UTTAR PRADESH	DRY	DRY	DRY	DRY	DRY	DRY	DRY
12	UTTARAKHAND	DRY	DRY	DRY	DRY	DRY	ISOL	ISOL
13	HARYANA, CHD & DELHI	DRY	DRY	DRY	DRY	DRY	DRY	DRY
14	PUNJAB	DRY	DRY	DRY	DRY	DRY	DRY	DRY
15	HIMACHAL PRADESH	DRY	DRY	DRY	DRY	DRY	ISOL	ISOL
16	JAMMU AND KASHMIR AND LADAKH	DRY	DRY	DRY	DRY	DRY	DRY	SCT
17	WEST RAJASTHAN	DRY	DRY	DRY	DRY	DRY	DRY	DRY
18	EAST RAJASTHAN	DRY	DRY	DRY	DRY	DRY	DRY	DRY
19	WEST MADHYA PRADESH	DRY	DRY	DRY	DRY	DRY	DRY	DRY
20	EAST MADHYA PRADESH	DRY	DRY	DRY	DRY	DRY	DRY	DRY
21	GUJRAT REGION	DRY	DRY	DRY	DRY	DRY	DRY	DRY
22	SAURASHTRA & KUTCH	DRY	DRY	DRY	DRY	DRY	DRY	DRY
23	KONKAN & GOA	ISOL	DRY	DRY	DRY	DRY	DRY	DRY
24	MADHYA MAHARASHTRA	ISOL	DRY	DRY	DRY	DRY	DRY	DRY
25	MARATHWADA	ISOL	DRY	DRY	DRY	DRY	DRY	DRY
26	VIDARBHA	DRY	DRY	DRY	DRY	DRY	DRY	DRY
27	CHATTISGARH	DRY	DRY	DRY	DRY	DRY	DRY	DRY
28	COASTAL ANDHRA PRADESH	ISOL	ISOL	ISOL	ISOL	ISOL	ISOL	ISOL
29	TELANGANA	DRY	DRY	DRY	DRY	DRY	DRY	DRY
30	RAYALASEEMA	ISOL	ISOL	ISOL	ISOL	ISOL	ISOL	ISOL
31	TAMILNADU & PUDUCHERRY	SCT	ISOL	ISOL	ISOL	ISOL	ISOL	ISOL
32	COSTAL KARNATAKA	ISOL	DRY	DRY	DRY	DRY	DRY	DRY
33	NORTH INTERIOR KARNATAKA	DRY	DRY	DRY	DRY	DRY	DRY	DRY
34	SOUTH INTERIOR KARNATAKA	ISOL	DRY	DRY	DRY	ISOL	ISOL	DRY
35	KERALA	SCT	ISOL	ISOL	ISOL	SCT	SCT	SCT
36	LAKSHDWEEP	WS	FWS	SCT	DRY	SCT	SCT	SCT

Legend	Category	%Stations
WS	Widespread/Most Places	76-100
FWS	Fairly Widespread/Many Places	51-75
SCT	Scattered/ A Few Places	26-50
ISOL	Isolated Places	1-25
DRY	No Rain	0

*Red color warning does not mean "Red Alert" Red color warning means "Take Action"
Forecast and warning for any day is valid from 0830 hours IST of day till 0830 hours IST of next day
For more details kindly visit https://mausam.imd.gov.in or contact 011-2434-4599
(Service to the nation since 1875)

Fig. 1: Maximum Temperatures Dated 2026-11-27

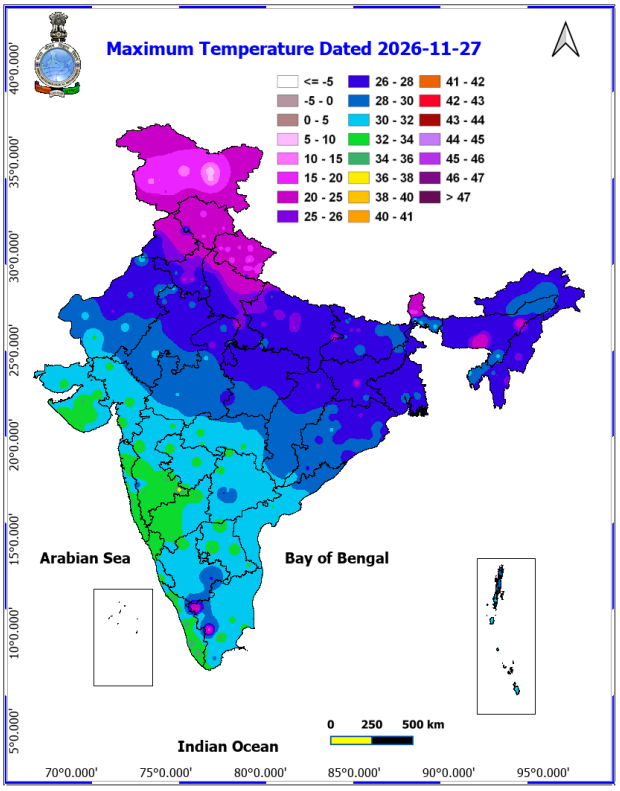

Fig. 2: Departure of Maximum Temp. Dated 2026-11-27

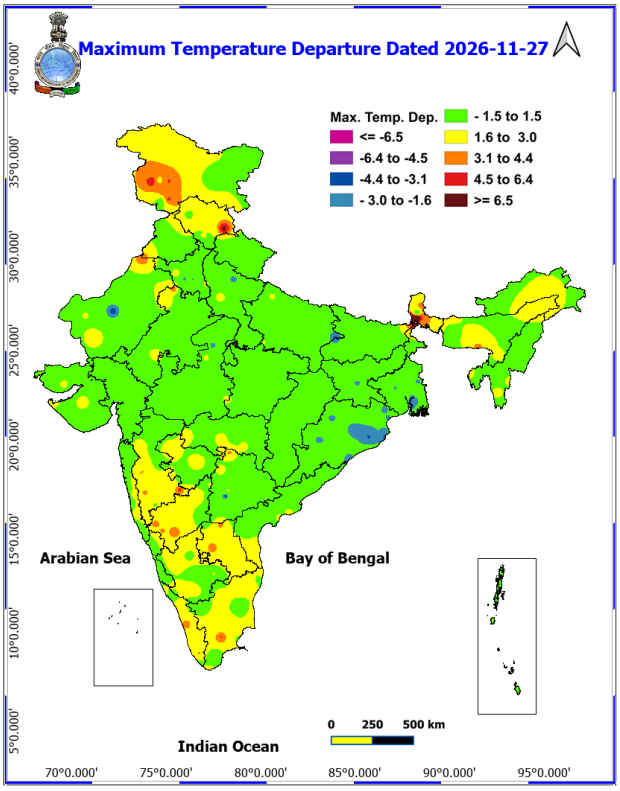

Fig. 3: Minimum Temperatures Dated 2026-11-28

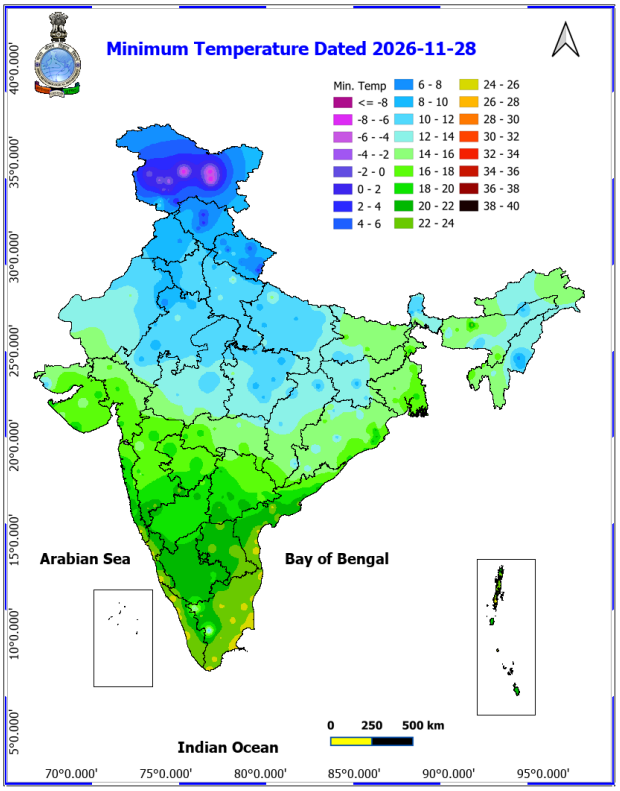

Fig. 4: Departure of Minimum Temp. Dated 2026-11-28

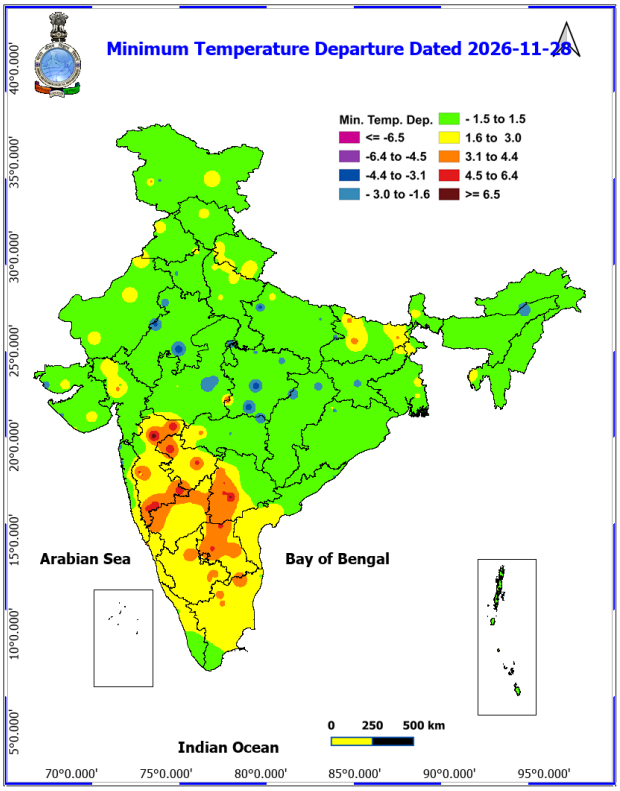

24 Hr cumulative rainfall recorded over different stations during 0830 IST of 27-11-2026 to 0830 IST of 28-11-2026

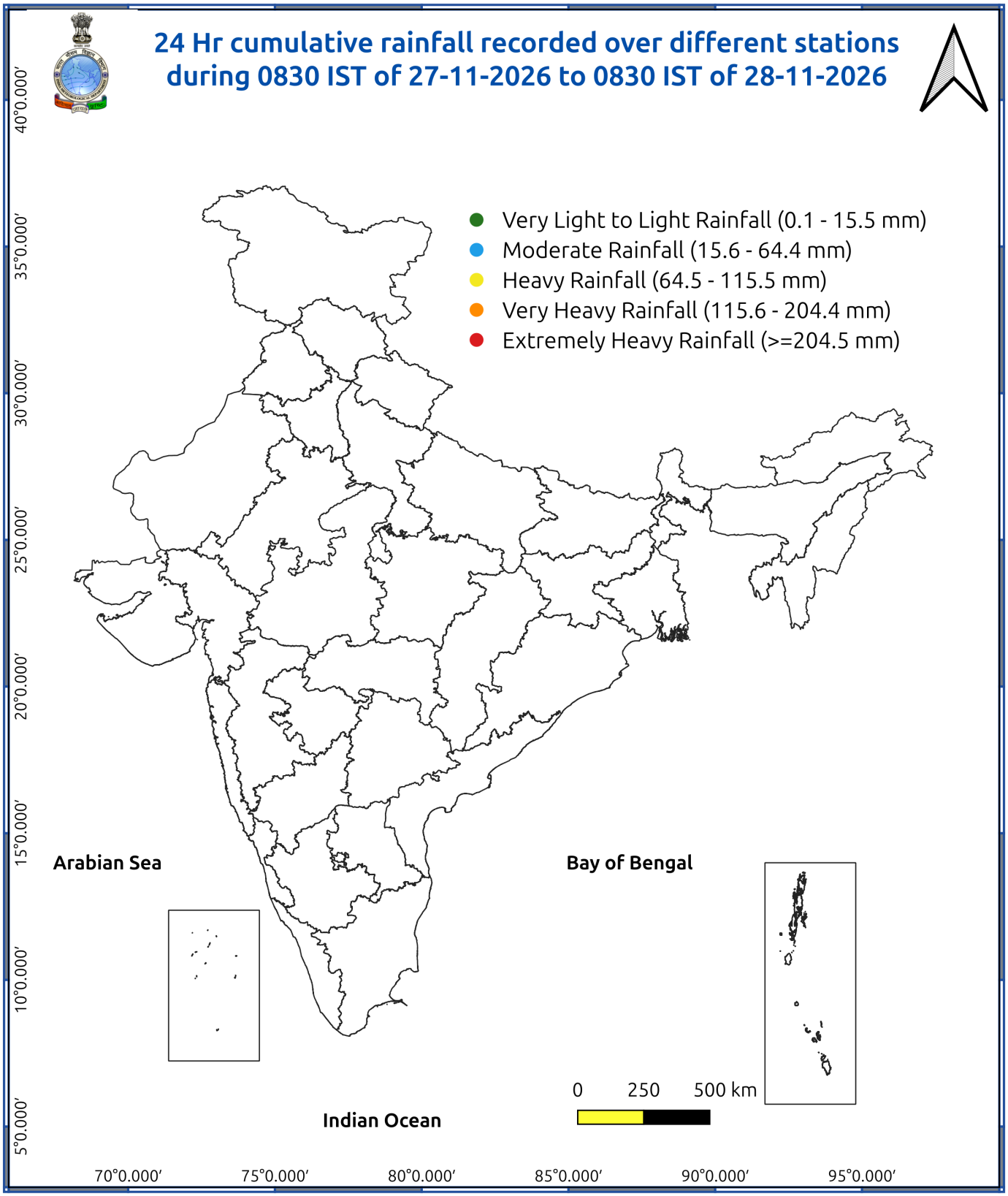

Impace and Actions

Impact expected due to dense fog in the night /morning hours:

- **Dense fog conditions** very likely in isolated pockets of East Uttar Pradesh and West Uttar Pradesh during 28th-29th November; Haryana Chandigarh & Delhi and Punjab during 28th November-1st December; Himachal Pradesh during 28th November-2nd December.

Transport and Aviation:

- May affect some airports, highways and railway routes in the areas of met- sub-division.
- Difficult driving conditions with slower journey times.
- Unless taken precautionary measures, it may lead to some road traffic collisions.

Power Sector:

- Chances of Tripping of Power lines in the very dense fog routes.

Human Health:

- Lung related health impacts: Dense fog contains particulate matter and other pollutants and in case exposed it gets lodged in the lungs, clogging them and decreasing their functional capacity which increases episodes of wheezing, coughing and shortness of breath.
- Impact on people having asthma bronchitis: Long time exposure to dense fog may cause respiratory problem for people having asthma bronchitis and other lung related health problems.
- Eye Irritation: Dense fog contains pollutions of various types and these Pollutants in the air if exposed may tend to irritate the membranes of the eye causing various infections leading to redness or swelling of the eye.

Action suggested:

Transport and Aviation:

- Be careful while driving or outing through any transport.
- Use fog lights during driving.
- Be in touch with airlines, railways and state transport for schedule of your journey.

Power Sector:

- To keep ready Maintenance Team.
- Human Health: To avoid outing until unless emergency and to cover the face.

Agromet advisories for various parts of the country

Agromet advisories for likely impact of Heavy Rainfall

- In **Tamil Nadu,** drain out excess rainwater from plantation crops and fields of rice, cotton, other standing crops and vegetables to avoid water stagnation. Harvest matured crops of rice, groundnut, pulses and millets during non-rainy period and store the harvested produce in safe and dry places. Provide staking to tomato, chilli and creeper vegetables and mechanical support to sugarcane, banana, papaya and moringa plants to prevent lodging. Clear drainage around coconut basins and harvest mature nuts.
- In **Kerala,** drain out excess water from fields of rice and vegetables and plantations of banana, coconut and black pepper. Provide support to banana, vegetables, climbers and other soft, slender-stemmed crops.

Agromet advisories for likely impact of Thunderstorm / Gusty Winds

- Shift the harvested produce in safer places or cover the produce with tarpaulin sheets in the fields. Tie the harvested crops securely and cover them to minimize the risk of displacement from strong surface winds.
- Provide mechanical support to horticultural crops and staking or support to vegetables and young fruit plants / fruit-bearing plants to avoid lodging due to strong winds.

Advisories for likely impact of Heavy Rainfall for Livestock / Poultry / Fisheries

- Keep the animals inside the shed during heavy rainfall and provide them balanced feed.
- Store the feed and fodder in a safe place to prevent spoilage.
- Construct an outlet with proper netting around the ponds to drain excess water, thereby preventing fish from escaping in the event of overflow.

LEGENDS

1 अंडमान और निकोबार द्वीप समुह
2 अरुणाचल प्रदेश
3 असम और मेघालय
4 नागालैंड मनीपुर मीजोरम और त्रिपुरा
5 उप हिमालय पश्चिम बंगाल एंवम् सिक्किम
6 पश्चिम गांगेय बंगाल
7 ओडिसा
8 झारखंड
9 बिहार
10 पूर्वी उत्तर प्रदेश
11 पश्चिम उत्तर प्रदेश
12 उत्तराखंड
13 हरियाणा चंडिगढ़ एंवम् दिल्ली
14 पंजाब
15 हिमाचल प्रदेश
16 जम्मू एवंम कश्मीर एवंम लद्दाख
17 पश्चिम राजस्थान
18 पूर्वी राजस्थान
19 पश्चिम मध्य प्रदेश
20 पूर्वी मध्य प्रदेश
21 गुजरात क्षेत्र
22 सौराष्ट्र एंवम् कच्छ
23 कोंकण एंवम् गोवा
24 मध्य महाराष्ट्र
25 मराठावाडा
26 विदर्भ
27 छत्तीसगढ़
28 तटीय आंध्र प्रदेश एवं यनम
29 तेलंगाना
30 रायलसीमा
31 तमिलनाडु ,पुदुचेरी एवंम कराईकल
32 तटिय कर्नाटक
33 आंतरिक उत्तरी कर्नाटक
34 आंतरिक दक्षिणी कर्नाटक
35 केरल एवंम माहे
36 लक्षद्वीप

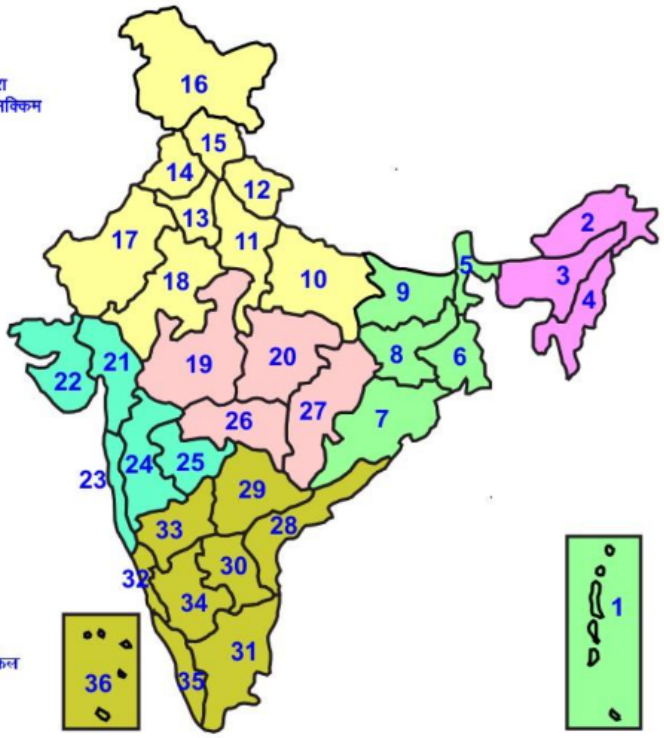

1. Andaman & Nicobar Islands
2. Arunachal Pradesh
3. Assam & Meghalaya
4. Nagaland, Manipur, Mizoram & Tripura
5. Sub-Himalayan West Bengal & Sikkim
6. Gangetic West Bengal
7. Orissa
8. Jharkhand
9. Bihar
10. East Uttar Pradesh
11. West Uttar Pradesh
12. Uttarakhand
13. Haryana, Chd & Delhi
14. Punjab
15. Himachal Pradesh
16. Jammu & Kashmir and Ladakh
17. West Rajsthan
18. East Rajasthan
19. West Madhya Pradesh
20. East Madhya Pradesh
21. Gujarat
22. Saurashtra
23. Konkan & Goa
24. Madhya Maharashtra
25. Marathawada
26. Vidharbha
27. Chhattisgarh
28. Coastal Andhra Pradesh & Yanam
29. Telangana
30. Rayalaseema
31. Tamilnadu, Puducherry & Karaikal
32. Coastal Karnataka
33. North Interior Karnataka
34. South Interior Karnataka
35. Kerala & Mahe
36. Lakshadweep

SPATIAL DISTRIBUTION (% of Stations reporting)

% Stations	Category	% Stations	Category
76-100	Widespread (WS/Most Places)	26-50	Scattered (SCT/ A Few Places)
51-75	Fairly Widespred (FWS/ Many Places)	1-25	Isolated (ISOL)

Subdivision Colour

- NO WARNING
- WATCH (BE UPDATED)
- ALERT (BE PREPARED TO TAKE ACTION)
- WARNING (TAKE ACTION)

Probabilistic Forecast

Terms	Probability of Occurrence (%)
Unlikely	< 25
Likely	25 - 50
Very Likely	50 - 75
Most Likely	> 75

Heavy Rain
Very Heavy Rain
Extremely Heavy Rain
Heavy Snow
Thunderstorm & Lightning
Hailstrom
Dust Strom
Dust Raising Winds
Strong surface winds
Heat Wave
Hot Day
Warm Night
Cold Wave
Cold Day
Ground Frost
Fog
Hot & Humid

*Red color warning does not mean "Red Alert" Red color warning means "Take Action"
Forecast and warning for any day is valid from 0830 hours IST of day till 0830 hours IST of next day
For more details kindly visit https://mausam.imd.gov.in or contact 011-2434-4599
(Service to the nation since 1875)

LEGENDS

WARNING

WARNING (TAKE ACTION)
ALERT (BE PREPARED)
WATCH (BE UPDATED)
NO WARNING (NO ACTION)

Probabilistic Forecast

Terms	Probability of Occurrence (%)
Unlikely	< 25
Likely	25 - 50
Very Likely	50 - 75
Most Likely	> 75

Rain/ Snow *

Heavy: 64.5 to 115.5 mm/cm *
Very Heavy: 115.6 to 204.4 mm/cm*
Extremely Heavy: > 204.4 mm/cm *

Heat Wave

When maximum temperature of a station reaches ≥40° C for plains and ≥30° C for hilly regions

(a) Based on Departure from normal

Heat Wave: Maximum Temperature Departure from normal 4.5° C to 6.4° C.
Severe Heat Wave: Maximum Temperature Departure from normal ≥6.5° C

(b). Based on Actual maximum temperature

Heat Wave: When actual maximum temperature ≥45°C.
Severe Heat Wave: When actual maximum temperature ≥47°C

(c). Criteria for heat wave for coastal stations

When maximum temperature departure is >4.5°C from normal. Heat Wave may be described provided maximum temperature ≥37°C

Warm Night

When maximum temperature remains 40°C

Warm Night: When minimum temperature departure 4.5 °C to 6.4 °C.
Severe Warm Night: When minimum temperature departure >6.4 °C.

Cold Wave

When minimum temperature of a station ≤10°C for plains and ≤0°C for hilly regions.

(a). Based on departure

Cold Wave: Minimum Temperature Departure from normal -4.5 °C to -6.4 °C.
Severe Cold Wave: Minimum Temperature Departure from normal ≤ -6.5 °C

(b) Based on actual Minimum Temperature (for Plains only)

Cold Wave : When Minimum Temperature is ≤ 4.0 °C
Severe Cold Wave: When Minimum Temperature is ≤ 2.0 °C

(c) For Coastal Stations

When Minimum Temperature departure is ≤-4.5 °C & actual Minimum Temperature is ≤ 15 °C

Cold Day

When minimum temperature of a station ≤10°C for plains and ≤0°C for hilly regions

Based on departure

Cold Day: Maximum Temperature Departure from normal -4.5 °C to -6.4 °C.
Severe Cold Day: Maximum Temperature Departure from normal ≤ -6.5 °C

Fog

Phenomenon of small droplets suspended in air and the horizontal visibility < 1km

Moderate Fog: When the visibility between 500-200 metres
Dense Fog: when the visibility between 50- 200 metres
Very Dense Fog: when the visibility < 50 metres

Thunderstorm

Sudden electrical discharges manifested by a flash of light (Lightning) and a sharp rumbling sound (thunder)

Dust/Sand Storm

An ensemble of particles of dust or sand energetically lifted to great heights by a strong and turbulent wind.

Frost

Ice deposits on ground

Air temperature ≤4°C (over Plains)

Squall

A strong wind that rises suddenly, lasts for atleast 1 minute.

Moderate: Wind speed 52-61 kmph
Severe: Wind speed 62-87 kmph
Very Severe: Wind speed >87 kmph

Sea State

Effect of various waves in the sea over specific area

Rough to very rough: Wind speed 41-62 kmph (22-33 knots) & Wave height 2.5-6 metre
High to very high: Wind speed 63-117 kmph (34-63 knots) & Wave height 6-14 metre
Phenomenal: Wind speed >117 kmph (>63 knots) & Wave height >14 metre

Cyclone

Cyclonic Storm: Wind speed 62-87 kmph (34-47 knots)
Severe Cyclonic Storm: Wind speed 88-117 kmph (48-63 knots)
Very Severe Cyclonic Storm: Wind speed 118-165 kmph (64 - 89 knots)
Extremely Severe Cyclonic Storm: Wind speed 166-220 kmph (90 -119 knots)
Super Cyclone Strom: Wind speed >220 kmph (>119 knots)