

2025-07-08

Time of Issue: 16:50:00 hours IST
(Evening)

ALL INDIA WEATHER SUMMARY AND FORECAST BULLETIN

Significant Weather Features

Weather Forecast and Warnings:

East & Central India:

- **Extremely heavy rainfall (≥ 21 cm)** very likely at isolated places over East Madhya Pradesh on 08th July.
- Isolated **heavy rainfall** very likely to continue over Madhya Pradesh during 08th-14th; Vidarbha, Chhattisgarh during 08th-10th; West Bengal, Jharkhand on 08th & 09th, Odisha on 08th, 09th, 13th & 14th July with **very heavy rainfall** over Madhya Pradesh during 08th-11th; Gangetic West Bengal, Odisha on 08th; Vidarbha, Chhattisgarh on 08th & 09th July.
- Light/moderate rainfall at most/many places accompanied with accompanied with thunderstorm, lightning & gusty winds speed reaching 30-40 kmph likely over the region during next 7 days **with intense cloud to ground lightning over East Madhya Pradesh and Chhattisgarh today.**

Northwest India:

- Isolated **heavy rainfall** likely over Himachal Pradesh, Uttarakhand during 08th-14th, Jammu-Kashmir-Ladakh-Gilgit-Baltistan-Muzaffarabad during 08th-10th, West Uttar Pradesh during 08th-11th, Punjab, Haryana Chandigarh, East Uttar Pradesh on 09th & 10th, West Rajasthan during 12th-14th, East Rajasthan during 10th-14th July with **very heavy rainfall over Uttarakhand on 08th, East Rajasthan on 11th & 12th July.**
- Light/moderate rainfall at most/many places accompanied with thunderstorm, lightning likely over western Himalayan region and some/many places over the plains during next 7 days.

West India:

- **Heavy rainfall** likely at isolated places over Konkan & Goa, Ghat areas of Madhya Maharashtra during 08th-10th, Marathwada on 08th, Saurashtra & Kutch on 08th, 12th & 13th, Gujarat Region during 08th-14th July with **very heavy rainfall over Gujarat Region on 08th, Konkan & Goa, Ghat areas of Madhya Maharashtra on 09th July.** Light/moderate rainfall at most/many places accompanied with accompanied with **thunderstorm, lightning & gusty winds speed reaching 30-40 kmph** likely over the region during next 7 days.

Northeast India:

- Light/moderate rainfall at most places accompanied with **thunderstorm, lightning** likely to continue over Northeast India during next 7 days.
- Isolated heavy rainfall very likely over Assam & Meghalaya, Nagaland, Manipur, Mizoram & Tripura during 08th-14th; Arunachal Pradesh during 11th-14th **with extremely heavy rainfall** over Tripura on 08th July.

South Peninsular India:

- Isolated **heavy rainfall** likely over Coastal Karnataka, Kerala & Mahe during 08th-14th, Telangana on 08th & 09th and isolated **heavy to very heavy rainfall** over Telangana on 08th July.
- **Strong surface winds** (speed reaching 40-50 kmph) very likely over South Peninsular India during next 5 days.
- Light/moderate rainfall at many/some places over Kerala & Mahe, Lakshadweep, Karnataka, Rayalaseema; isolated to scattered rainfall accompanied with isolated **thunderstorm, lightning** over Coastal Andhra Pradesh & Yanam, Telangana during next 7 days.

*Red color warning does not mean "Red Alert" Red color warning means "Take Action"

Forecast and warning for any day is valid from 0830 hours IST of day till 0830 hours IST of next day

For more details kindly visit <https://mausam.imd.gov.in> or contact 011-2434-4599

(Service to the nation since 1875)

Main Weather Observations:

❖ **Rainfall distribution** (from 0830 hours IST of yesterday to 0830 hours IST of today): **at most places** over Nagaland, Manipur, Mizoram & Tripura, Gangetic West Bengal, Jharkhand, East Madhya Pradesh, Konkan & Goa, Madhya Maharashtra, Vidarbha, Chhattisgarh, Coastal Karnataka and Kerala & Mahe; **at many places** over Assam & Meghalaya, Sub Himalayan West Bengal & Sikkim, Odisha, Uttarakhand, Jammu-Kashmir-Ladakh-Gilgit-Baltistan-Muzaffarabad, West Madhya Pradesh, Gujarat Region, Saurashtra & Kutch, Marathwada and Lakshadweep; **at a few places** over Arunachal Pradesh, West Uttar Pradesh, Haryana-Chandigarh-Delhi, Punjab, Himachal Pradesh, West Rajasthan, Telangana, North Interior Karnataka and South Interior Karnataka; **at isolated places** over Andaman & Nicobar Islands, Bihar, East Uttar Pradesh, East Rajasthan, Coastal Andhra Pradesh & Yanam, Rayalaseema and Tamil Nadu, Puducherry & Karaikal;

❖ **Significant rainfall recorded(in cm)** (from 0830 hours IST of yesterday to 0830 hours IST of today): **East Madhya Pradesh:** Waraseoni (dist Balaghat) 35; Baihar (dist Balaghat) 23; Katangi (dist Balaghat) 22; Lalburra (dist Balaghat), Matiyari (dist Mandla) 20 Each; Gadarwara (dist Narsinghpur), Tirodi (dist Balaghat) 19 Each; Paraswada (dist Balaghat) 17; Banda (dist Sagar) 16; Narsinghpur-aws (dist Narsinghpur) 15; Balaghat-aws (dist Balaghat), Harrai (dist Chindwara) 14 Each; Nainpur (dist Mandla) 13; Mandla (dist Mandla), Ghansore (dist Seoni), Majholi (dist Jabalpur) 12 Each; Seoni (dist Seoni) 11; Kareli (dist Narsinghpur), Keolari (dist Seoni), Batiyagarh (dist Damoh), Kirnapur (dist Balaghat) 10 Each; **Vidarbha:** Deori (dist Gondia) 23; Arjuni Morgaon (dist Gondia) 21; Bramhapuri (dist Chandrapur) 18; Desaijanj (dist Gadchiroli), Korchi (dist Gadchiroli) 17 Each; Nagbhir (dist Chandrapur), Lakhandur (dist Bhandara) 15 Each; Kurkheda (dist Gadchiroli), Armori (dist Gadchiroli) 13 Each; Saoli (dist Chandrapur), Tirora (dist Gondia), Bhiwapur (dist Nagpur) 12 Each; Dhanora (dist Gadchiroli), Bhandara (dist Bhandara), Ramtek (dist Nagpur) 11 Each; Mauda (dist Nagpur), Kuhi (dist Nagpur), Pauni (dist Bhandara), Perseoni (dist Nagpur) 10 Each; **West Madhya Pradesh:** Deori (dist Raisen) 21; Sohagpur (dist Narmadapuram) 19; Alirajpur (dist Alirajpur) 17; Godadongri (dist Betul) 14; Pipariya (dist Narmadapuram) 13; Udaipura (dist Raisen) 12; Itarsi (dist Narmadapuram), Bankhedi (dist Narmadapuram), Dolariya (dist Narmadapuram) 11 Each; **West Uttar Pradesh:** Bilari (dist Moradabad) 12; **Chhattisgarh:** Chhuria (dist Rajnandgaon) 11; Rajim (dist Gariaband), Malkharoda (dist Sakti) 10 Each; **Gangetic West Bengal:** Uluberia (dist Howrah) 11; Dum Dum (dist North 24 Parganas), Amta (dist Howrah) 10 Each; **Odisha:** Chandua Kuliana (dist Mayurbhanj) 11; **Uttarakhand:** Narendranagar (dist Garhwal Tehri) 11; **Konkan & Goa:** Kankavli (dist Sindhudurg) 10; **Gujarat Region:** Borsad (dist Anand) 10; **East Rajasthan:** Vijaynagar SR (dist Ajmer) 10.

❖ **Heavy Rainfall observed** (from 0830 hours IST of yesterday to 0830 hours IST of today): **Extremely heavy rain** at isolated places over West Madhya Pradesh, East Madhya Pradesh and Vidarbha. **Heavy to very heavy rain** at isolated places over West Uttar Pradesh, West Madhya Pradesh, East Madhya Pradesh and Vidarbha. **Heavy rain** at isolated places over Assam & Meghalaya, Nagaland, Manipur, Mizoram & Tripura, Gangetic West Bengal, Odisha, Jharkhand, Uttarakhand, Haryana-Chandigarh-Delhi, Himachal Pradesh, East Rajasthan, Gujarat Region, Konkan & Goa, Madhya Maharashtra, Chhattisgarh, Coastal Karnataka and North Interior Karnataka.

❖ **Minimum Temperature Departures (as on 08-07-2025):** **markedly above normal(> 5.1°C)** at few places over Assam & Meghalaya; at isolated places over East Uttar Pradesh, West Uttar Pradesh, Himachal Pradesh, Jammu-Kashmir-Ladakh-Gilgit-Baltistan-Muzaffarabad, West Madhya Pradesh and East Madhya Pradesh. **appreciably above normal(3.1°C to 5.0°C)** at few places over Sub Himalayan West Bengal & Sikkim; at isolated places over Andaman & Nicobar Islands. **above normal(1.6°C to 3.0°C)** at many places over Lakshadweep; at most places over Bihar; at few places over Konkan & Goa, Rayalaseema and Tamil Nadu, Puducherry & Karaikal; at isolated places over Gangetic West Bengal, Odisha, Punjab, Madhya Maharashtra, Coastal Andhra Pradesh & Yanam, South Interior Karnataka and Kerala & Mahe. **near normal(-1.5°C to 1.5°C)** at many places over Jharkhand, West Rajasthan, Gujarat Region, Saurashtra & Kutch, Marathwada and Telangana; at most places over Arunachal Pradesh, Nagaland, Manipur, Mizoram & Tripura, Uttarakhand, Haryana-Chandigarh-Delhi, East Rajasthan, Coastal Karnataka and North Interior Karnataka; at few places over Chhattisgarh; at isolated places over Vidarbha. **The lowest minimum temperature** of 18.0°C is reported at KHANDWA (MADHYA PRADESH), NARSINGHPUR (MADHYA PRADESH), and MATHERAN (MAHARASHTRA) over the Plains of India.

*Red color warning does not mean "Red Alert" Red color warning means "Take Action"

Forecast and warning for any day is valid from 0830 hours IST of day till 0830 hours IST of next day

For more details kindly visit <https://mausam.imd.gov.in> or contact 011-2434-4599

(Service to the nation since 1875)



❖ **Maximum Temperature Departures (as on 07-07-2025):** **markedly above normal(> 5.1°C)** at few places over Arunachal Pradesh. **appreciably above normal(3.1°C to 5.0°C)** at few places over Assam & Meghalaya, Sub Himalayan West Bengal & Sikkim and Jammu-KashmirLadakh-Gilgit-Baltistan-Muzaffarabad; at isolated places over Odisha, Bihar, Himachal Pradesh and Tamil Nadu, Puducherry & Karaikal. **above normal(1.6°C to 3.0°C)** at few places over East Uttar Pradesh, Kerala & Mahe and Lakshadweep; at isolated places over Andaman & Nicobar Islands, Uttarakhand, Haryana-Chandigarh-Delhi, Punjab, Konkan & Goa, Coastal Andhra Pradesh & Yanam and Rayalaseema. **near normal(-1.5°C to 1.5°C)** at many places over Nagaland, Manipur, Mizoram & Tripura, West Uttar Pradesh, Madhya Maharashtra and North Interior Karnataka; at most places over Marathwada, Coastal Karnataka and South Interior Karnataka; at few places over West Rajasthan, East Madhya Pradesh, Saurashtra & Kutch and Telangana; at isolated places over Gangetic West Bengal and Chhattisgarh. **The highest maximum temperature** of 39.9°C was reported at SRIGANGANAGAR (RAJASTHAN).

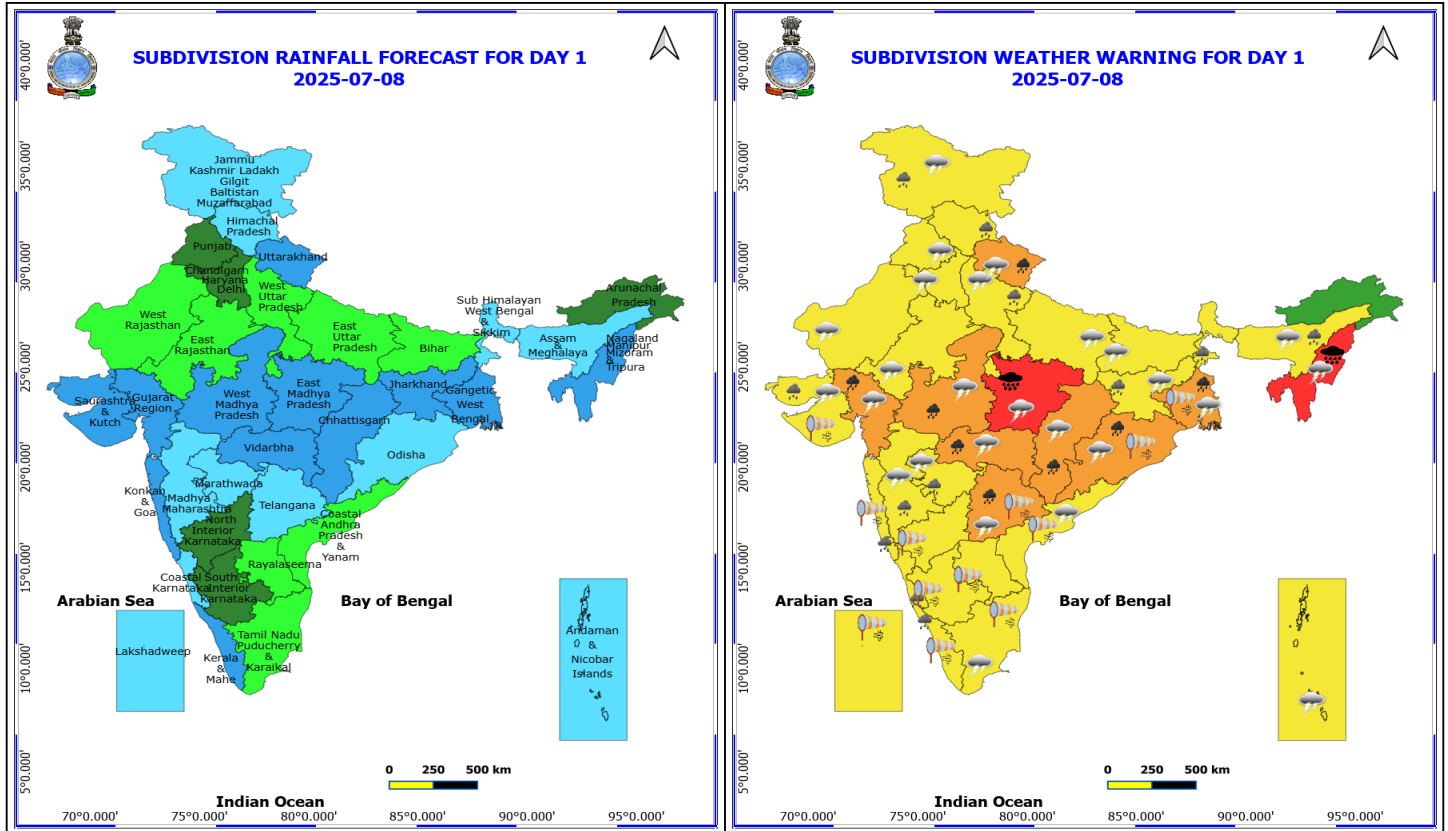


Meteorological Analysis (Based on 1430 hours IST)

- The **Low-Pressure area** over Gangetic West Bengal & neighbourhood persists at 1430 hrs IST of today, the 08th July 2025. The associated cyclonic circulation extended upto 7.6 km above mean sea level. It is likely to move slowly west-northwestwards across Jharkhand and north Chhattisgarh during next 2 days.
- The **monsoon trough** at mean sea level now passes through Bhatinda, Meerut, Lucknow, Varanasi, Daltonganj, centre of the **Low-Pressure area** over Gangetic West Bengal & neighbourhood and thence east southeastwards to northeast Bay of Bengal extending upto 0.9 km above mean sea level.
- The **cyclonic circulation** over south Gujarat & neighbourhood at 3.1 km above mean sea level persists.
- The **trough** from northeast Arabian Sea to the cyclonic circulation associated with **Low-Pressure area** over Gangetic West Bengal & neighbourhood across south Gujarat Region, north Madhya Maharashtra, Vidarbha, south Chhattisgarh, south Odisha between 4.5 km & 7.6 km above mean sea level persists.

Weather Outlook for subsequent 3 days

- Fairly widespread to widespread rainfall very likely over Central India, along west Coast, Islands, East India, Northeast India & Northwest India.
- Scattered rainfall very likely over rest parts of the country.



8 July (Day 1)

- ❖ **Heavy to Very Heavy Rainfall with isolated Extremely Heavy Rainfall** very likely at isolated places over East Madhya Pradesh and Tripura.
- ❖ **Heavy to Very Heavy Rainfall** very likely at isolated places over Chhattisgarh, Gangetic West Bengal, Gujarat Region, Odisha, Telangana, Uttarakhand, Vidarbha and West Madhya Pradesh.
- ❖ **Heavy Rainfall** very likely at isolated places over Assam & Meghalaya, Coastal Karnataka, Himachal Pradesh, Jammu-Kashmir-Ladakh-Gilgit-Baltistan-Muzaffarabad, Jharkhand, Kerala & Mahe, Konkan & Goa, Madhya Maharashtra, Marathwada, Saurashtra & Kutch, Sub Himalayan West Bengal & Sikkim and West Uttar Pradesh.
- ❖ **Thunderstorm accompanied with lightning & gusty winds(30-40kmph)** very likely at isolated places over Andaman & Nicobar Islands, Bihar, Gangetic West Bengal, Jammu-Kashmir-Ladakh-Gilgit-Baltistan-Muzaffarabad, Jharkhand, Odisha, Rajasthan and West Madhya Pradesh.
- ❖ **Thunderstorm accompanied with Lightning** very likely at isolated places over Assam & Meghalaya, Chhattisgarh, Coastal Andhra Pradesh, East Madhya Pradesh, Gujarat State, Haryana, Chandigarh & Delhi, Maharashtra, Nagaland, Manipur, Mizoram and Tripura, Punjab, Tamil Nadu Puducherry & Karaikal, Telangana, Uttar Pradesh and Uttarakhand.
- ❖ **Strong Surface Winds** very likely at isolated places over Andhra Pradesh, Gangetic West Bengal, Interior Karnataka, Kerala & Mahe, Konkan & Goa, Lakshadweep, Odisha, Saurashtra & Kutch, Tamil Nadu Puducherry & Karaikal and Telangana.
- ❖ Squally wind speed reaching 45 kmph to 55 kmph gusting to 65 kmph is likely to prevail along and off Somalia, Oman & adjoining Yemen coasts, most parts of westcentral Arabian Sea & adjoining, many parts of eastcentral Arabian Sea, northern parts of southwest Arabian Sea, Gulf of Mannar.

***Red color warning does not mean "Red Alert" Red color warning means "Take Action"**

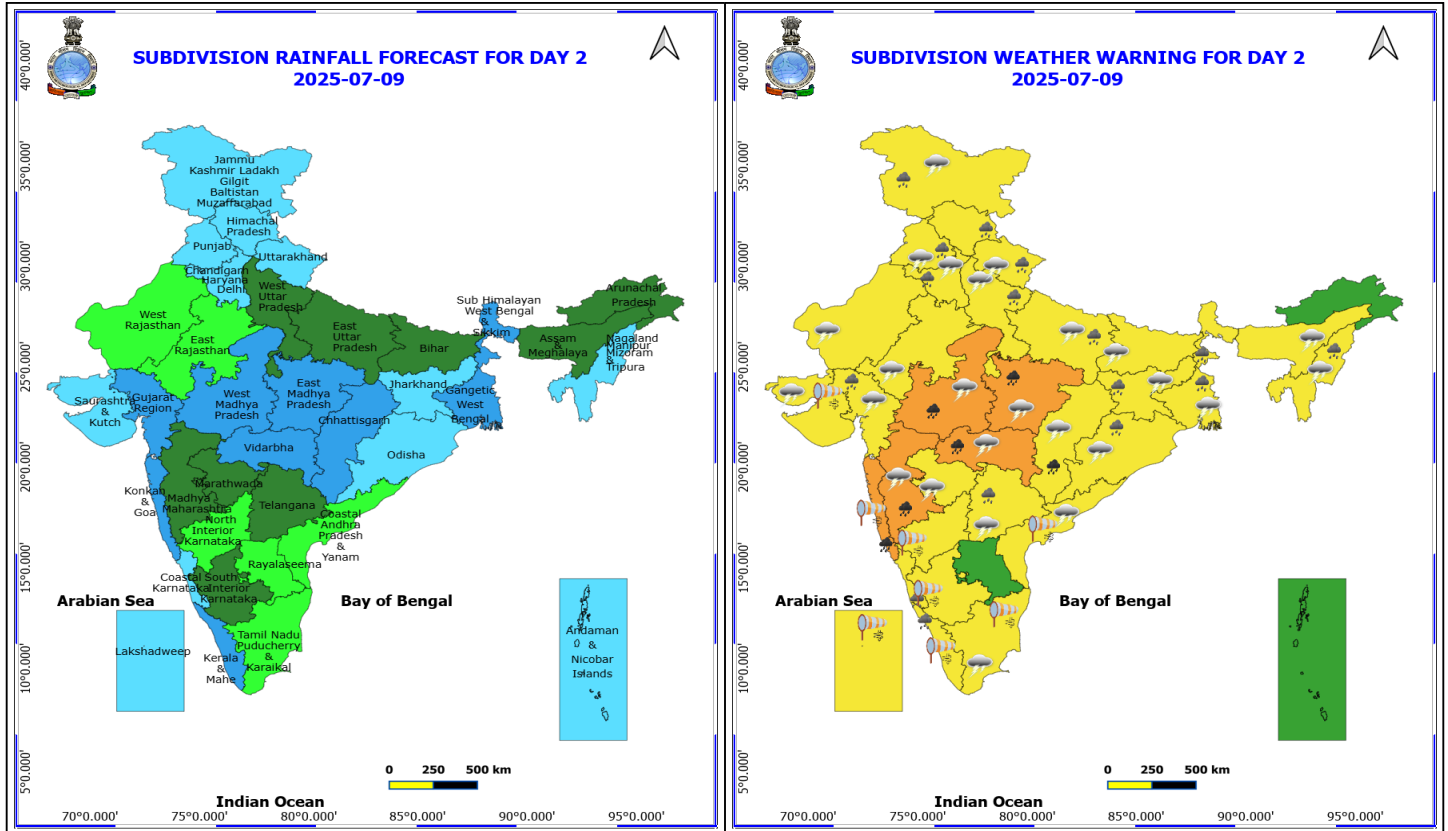
Forecast and warning for any day is valid from 0830 hours IST of day till 0830 hours IST of next day

For more details kindly visit <https://mausam.imd.gov.in> or contact 011-2434-4599

(Service to the nation since 1875)



❖ Squally weather with wind speed 40 - 50 kmph gusting to 60 kmph likely to prevail along and off south Gujarat and adjoining north Gujarat coast, Konkan, Goa, Karnataka coasts and adjoining sea areas, over some southern parts of northeast Arabian Sea, along and off north Andhra Pradesh, Odisha, West Bengal, Bangladesh coasts, off south Andhra Pradesh, Tamil Nadu coasts, over most parts of north Bay of Bengal and adjoining parts of eastcentral Bay of Bengal, many parts of westcentral Bay of Bengal, some northern parts of southwest Bay of Bengal.



9 July (Day 2)

- ❖ **Heavy to Very Heavy Rainfall** very likely at isolated places over Chhattisgarh, Konkan & Goa, Madhya Maharashtra, Madhya Pradesh and Vidarbha.
- ❖ **Heavy Rainfall** very likely at isolated places over Coastal Karnataka, Gujarat Region, Haryana, Chandigarh & Delhi, Himachal Pradesh, Jammu-Kashmir-Ladakh-Gilgit-Baltistan-Muzaffarabad, Jharkhand, Kerala & Mahe, Nagaland, Manipur, Mizoram and Tripura, Odisha, Punjab, Telangana, Uttar Pradesh, Uttarakhand and West Bengal & Sikkim.
- ❖ **Thunderstorm accompanied with lightning & gusty winds(30-40kmph)** very likely at isolated places over Bihar, Gangetic West Bengal, Jammu-Kashmir-Ladakh-Gilgit-Baltistan-Muzaffarabad, Odisha, Rajasthan and West Madhya Pradesh.
- ❖ **Thunderstorm accompanied with Lightning** very likely at isolated places over Assam & Meghalaya, Chhattisgarh, Coastal Andhra Pradesh, East Madhya Pradesh, Gujarat State, Haryana, Chandigarh & Delhi, Jharkhand, Maharashtra, Nagaland, Manipur, Mizoram and Tripura, Punjab, Tamil Nadu Puducherry & Karaikal, Telangana, Uttar Pradesh and Uttarakhand.
- ❖ **Strong Surface Winds** very likely at isolated places over Coastal Andhra Pradesh, Interior Karnataka, Kerala & Mahe, Konkan & Goa, Lakshadweep, Saurashtra & Kutch and Tamil Nadu Puducherry & Karaikal.
- ❖ Squally wind speed reaching 45 kmph to 55 kmph gusting to 65 kmph is likely to prevail along and off Somalia, Oman & adjoining Yemen coasts, most parts of westcentral Arabian Sea & adjoining, many parts of eastcentral Arabian Sea, northern parts of southwest Arabian Sea, Gulf of Mannar.
- ❖ Squally weather with wind speed 40 - 50 kmph gusting to 60 kmph likely to prevail along and off south Gujarat & adjoining north Gujarat coast, Konkan, Goa, Karnataka coasts and adjoining sea areas, over some southern parts of

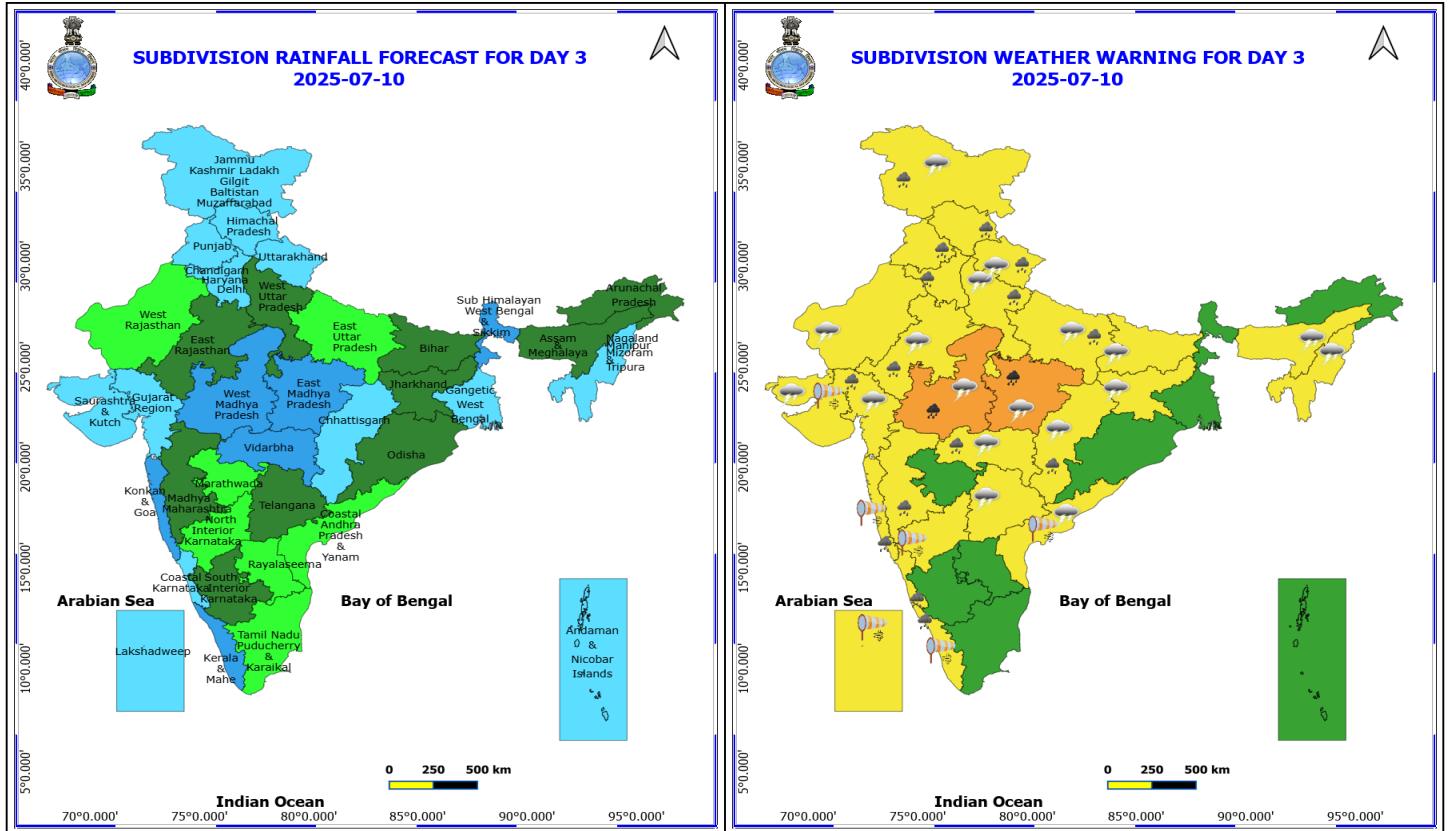
***Red color warning does not mean "Red Alert" Red color warning means "Take Action"**

Forecast and warning for any day is valid from 0830 hours IST of day till 0830 hours IST of next day

For more details kindly visit <https://mausam.imd.gov.in> or contact 011-2434-4599

(Service to the nation since 1875)

northeast Arabian Sea, over many parts of westcentral Bay of Bengal, along and off north Andhra Pradesh coast, adjoining Odisha coast, some parts of northwest Bay of Bengal, off Odisha coast.



10 July (Day 3)

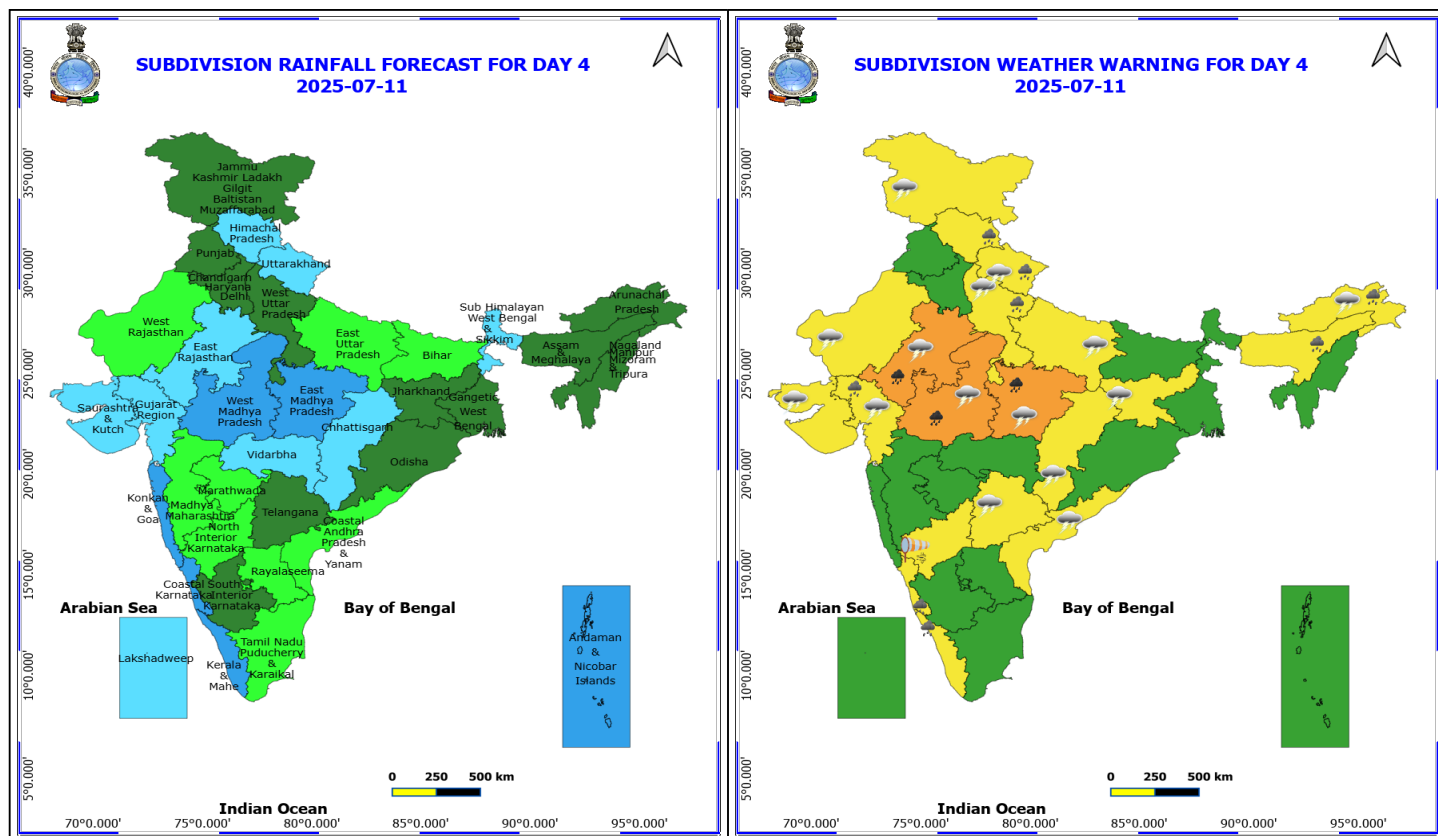
- ❖ **Heavy to Very Heavy Rainfall** very likely at isolated places over Madhya Pradesh.
- ❖ **Heavy Rainfall** very likely at isolated places over Chhattisgarh, Coastal Karnataka, East Rajasthan, Gujarat Region, Haryana, Chandigarh & Delhi, Himachal Pradesh, Jammu-Kashmir-Ladakh-Gilgit-Baltistan-Muzaffarabad, Kerala & Mahe, Konkan & Goa, Madhya Maharashtra, Punjab, Uttar Pradesh, Uttarakhand and Vidarbha.
- ❖ **Thunderstorm accompanied with lightning & gusty winds(30-40kmph)** very likely at isolated places over Bihar, Jammu-Kashmir-Ladakh-Gilgit-Baltistan-Muzaffarabad, Rajasthan and West Madhya Pradesh.
- ❖ **Thunderstorm accompanied with Lightning** very likely at isolated places over Assam & Meghalaya, Chhattisgarh, Coastal Andhra Pradesh, East Madhya Pradesh, Gujarat State, Jharkhand, Nagaland, Manipur, Mizoram and Tripura, Telangana, Uttar Pradesh, Uttarakhand and Vidarbha.
- ❖ **Strong Surface Winds** very likely at isolated places over Coastal Andhra Pradesh, Kerala & Mahe, Konkan & Goa, Lakshadweep, North Interior Karnataka and Saurashtra & Kutch.
- ❖ Squally wind speed reaching 45 kmph to 55 kmph gusting to 65 kmph is likely to prevail along and off Somalia, Oman & adjoining Yemen coasts, most parts of westcentral Arabian Sea & adjoining, many parts of eastcentral Arabian Sea, northern parts of southwest Arabian Sea.
- ❖ Squally weather with wind speed 40 - 50 kmph gusting to 60 kmph likely to prevail along and off south Gujarat & adjoining north Gujarat coast, Konkan, Goa, Karnataka coasts and adjoining sea areas, over some southern parts of northeast Arabian Sea, over few parts of westcentral Bay of Bengal, over few southern parts of northwest Bay of Bengal.

*Red color warning does not mean "Red Alert" Red color warning means "Take Action"

Forecast and warning for any day is valid from 0830 hours IST of day till 0830 hours IST of next day

For more details kindly visit <https://mausam.imd.gov.in> or contact 011-2434-4599

(Service to the nation since 1875)



11 July (Day 4)

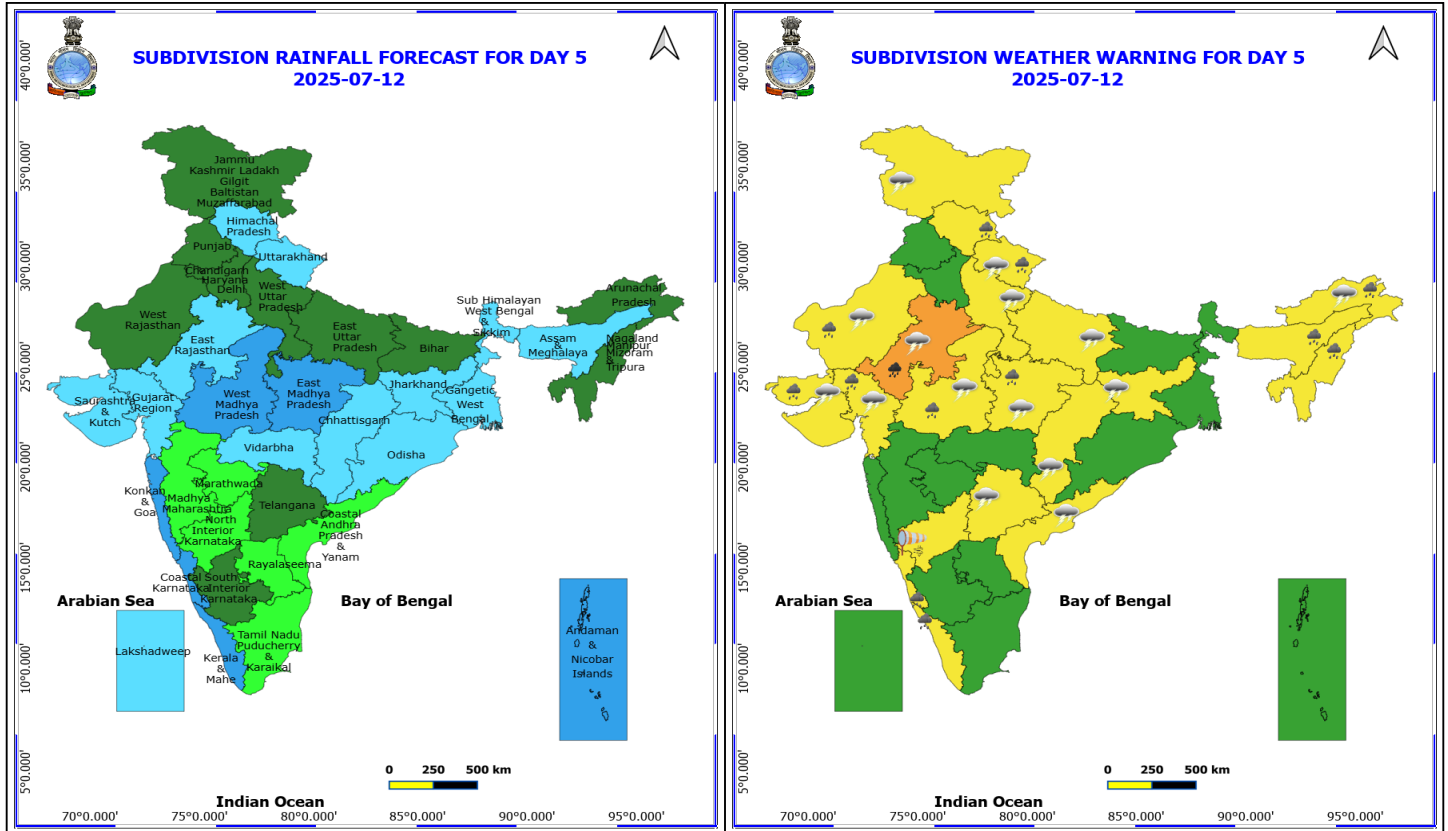
- ❖ **Heavy to Very Heavy Rainfall** likely at isolated places over East Rajasthan and Madhya Pradesh.
- ❖ **Heavy Rainfall** likely at isolated places over Arunachal Pradesh, Assam & Meghalaya, Coastal Karnataka, Gujarat Region, Himachal Pradesh, Kerala & Mahe, Uttarakhand and West Uttar Pradesh.
- ❖ **Thunderstorm accompanied with lightning & gusty winds(30-40kmph)** likely at isolated places over Jammu-Kashmir-Ladakh-Gilgit-Baltistan-Muzaffarabad and Rajasthan.
- ❖ **Thunderstorm accompanied with Lightning** likely at isolated places over Arunachal Pradesh, Chhattisgarh, Coastal Andhra Pradesh, Gujarat State, Jharkhand, Madhya Pradesh, Telangana, Uttar Pradesh and Uttarakhand.
- ❖ **Strong Surface Winds** likely at isolated places over North Interior Karnataka.
- ❖ Squally wind speed reaching 45 kmph to 55 kmph gusting to 65 kmph is likely to prevail along and off Somalia, Oman & adjoining Yemen coasts, most parts of westcentral Arabian Sea & adjoining, many parts of eastcentral Arabian Sea, northern parts of southwest Arabian Sea.
- ❖ Squally weather with wind speed 40 - 50 kmph gusting to 60 kmph likely to prevail along and off Konkan and adjoining Gujarat coasts, Goa, Karnataka coasts and adjoining sea areas, over some parts of westcentral Arabian Sea, few northern parts of southwest Arabian Sea.

***Red color warning does not mean "Red Alert" Red color warning means "Take Action"**

Forecast and warning for any day is valid from 0830 hours IST of day till 0830 hours IST of next day

For more details kindly visit <https://mausam.imd.gov.in> or contact 011-2434-4599

(Service to the nation since 1875)



12 July (Day 5)

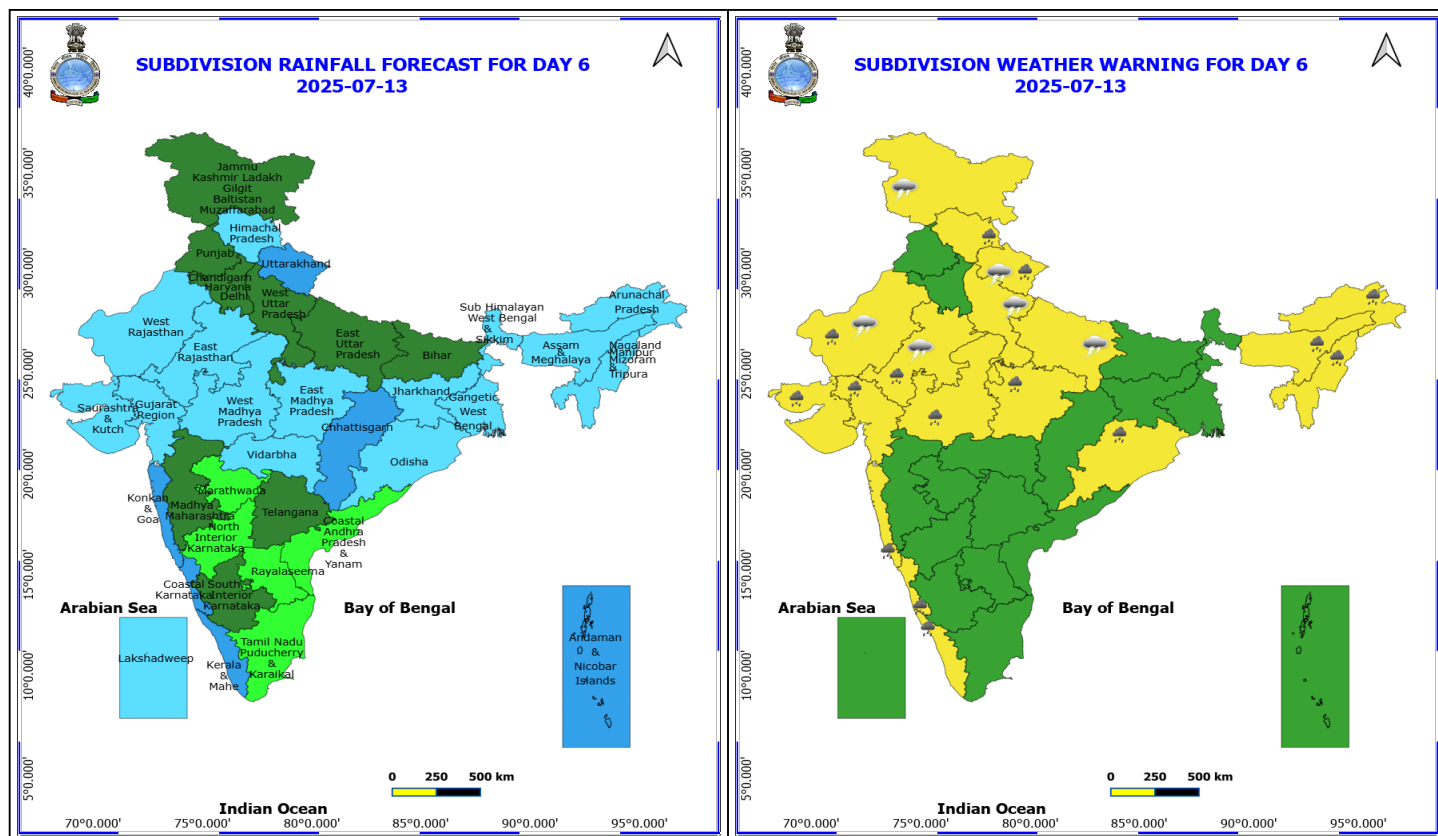
- ❖ **Heavy to Very Heavy Rainfall** likely at isolated places over East Rajasthan.
- ❖ **Heavy Rainfall** likely at isolated places over Arunachal Pradesh, Assam & Meghalaya, Coastal Karnataka, Gujarat State, Himachal Pradesh, Kerala & Mahe, Madhya Pradesh, Nagaland, Manipur, Mizoram and Tripura, Uttarakhand and West Rajasthan.
- ❖ **Thunderstorm accompanied with lightning & gusty winds(30-40kmph)** likely at isolated places over Jammu-Kashmir-Ladakh-Gilgit-Baltistan-Muzaffarabad and Rajasthan.
- ❖ **Thunderstorm accompanied with Lightning** likely at isolated places over Arunachal Pradesh, Chhattisgarh, Coastal Andhra Pradesh, Gujarat State, Jharkhand, Madhya Pradesh, Telangana, Uttar Pradesh and Uttarakhand.
- ❖ **Strong Surface Winds** likely at isolated places over North Interior Karnataka.
- ❖ Squally wind speed reaching 45 kmph to 55 kmph gusting to 65 kmph is likely to prevail along and off Somalia, Oman & adjoining Yemen coasts, most parts of westcentral Arabian Sea & adjoining parts of eastcentral Arabian Sea.
- ❖ Squally weather with wind speed 40 - 50 kmph gusting to 60 kmph likely to prevail along and off Karnataka coast, over few parts of westcentral Bay of Bengal.

***Red color warning does not mean "Red Alert" Red color warning means "Take Action"**

Forecast and warning for any day is valid from 0830 hours IST of day till 0830 hours IST of next day

For more details kindly visit <https://mausam.imd.gov.in> or contact 011-2434-4599

(Service to the nation since 1875)



13 July (Day 6)

- ❖ **Heavy Rainfall** likely at isolated places over Arunachal Pradesh, Assam & Meghalaya, Coastal Karnataka, Gujarat State, Himachal Pradesh, Kerala & Mahe, Konkan & Goa, Madhya Pradesh, Nagaland, Manipur, Mizoram and Tripura, Odisha, Rajasthan and Uttarakhand.
- ❖ **Thunderstorm accompanied with lightning & gusty winds(30-40kmph)** likely at isolated places over Jammu-Kashmir-Ladakh-Gilgit-Baltistan-Muzaffarabad and Rajasthan.
- ❖ **Thunderstorm accompanied with Lightning** likely at isolated places over Uttar Pradesh and Uttarakhand.

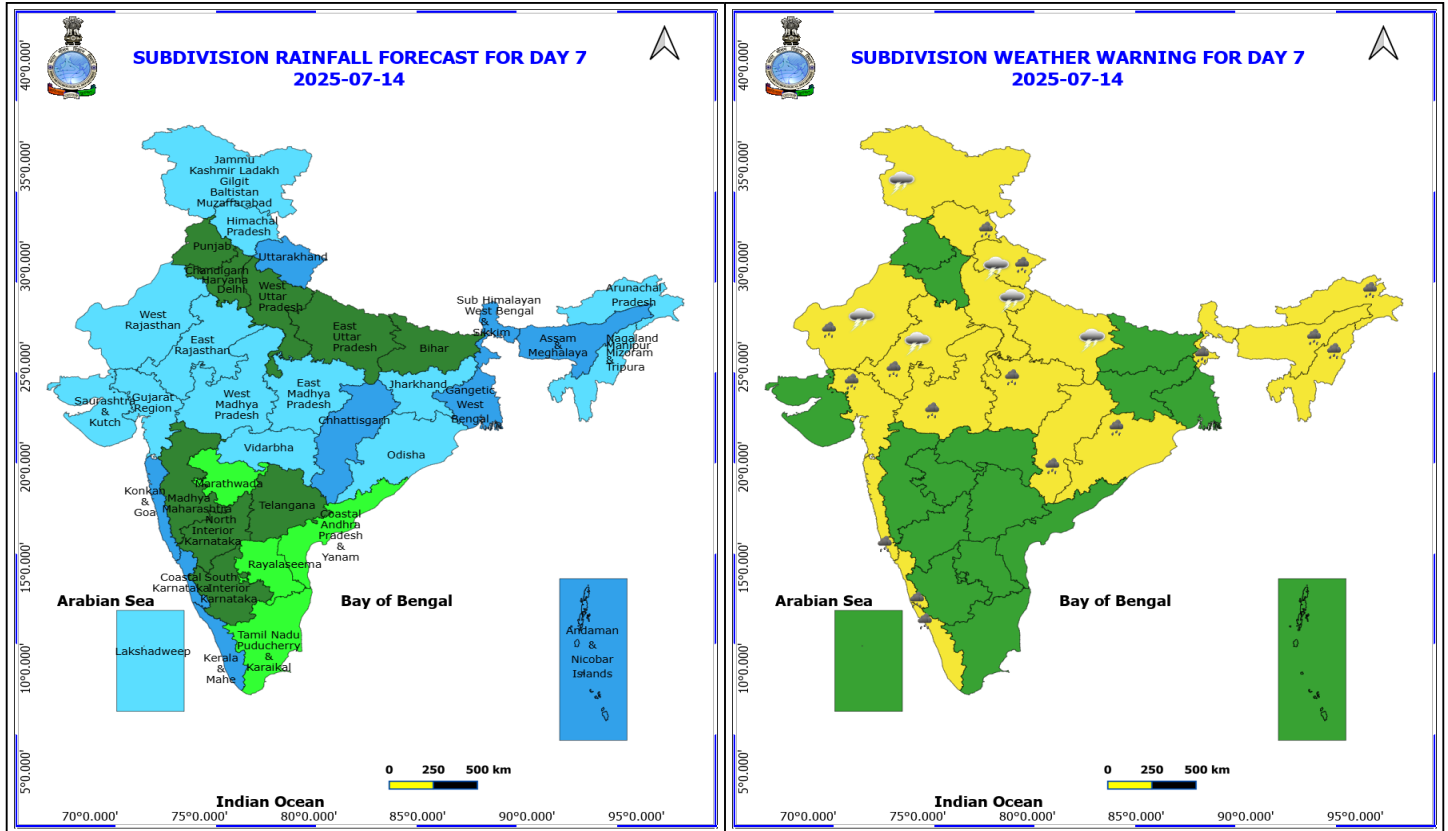
No Fishermen Warning

***Red color warning does not mean "Red Alert" Red color warning means "Take Action"**

Forecast and warning for any day is valid from 0830 hours IST of day till 0830 hours IST of next day

For more details kindly visit <https://mausam.imd.gov.in> or contact 011-2434-4599

(Service to the nation since 1875)



14 July (Day 7)

- ❖ **Heavy to Very Heavy Rainfall** likely at isolated places over East Rajasthan.
- ❖ **Heavy Rainfall** likely at isolated places over Arunachal Pradesh, Assam & Meghalaya, Coastal Karnataka, Gujarat State, Himachal Pradesh, Kerala & Mahe, Madhya Pradesh, Nagaland, Manipur, Mizoram and Tripura, Uttarakhand and West Rajasthan.
- ❖ **Thunderstorm accompanied with lightning & gusty winds(30-40kmph)** likely at isolated places over Jammu-Kashmir-Ladakh-Gilgit-Baltistan-Muzaffarabad and Rajasthan.
- ❖ **Thunderstorm accompanied with Lightning** likely at isolated places over Arunachal Pradesh, Chhattisgarh, Coastal Andhra Pradesh, Gujarat State, Jharkhand, Madhya Pradesh, Telangana, Uttar Pradesh and Uttarakhand.
- ❖ **Strong Surface Winds** likely at isolated places over North Interior Karnataka.

No Fishermen Warning

***Red color warning does not mean "Red Alert" Red color warning means "Take Action"**

Forecast and warning for any day is valid from 0830 hours IST of day till 0830 hours IST of next day

For more details kindly visit <https://mausam.imd.gov.in> or contact 011-2434-4599

(Service to the nation since 1875)

Flash Flood Warnings


24 hours Outlook for the Flash Flood Risk (FFR) till 1130 IST of 09-07-2025 :

Low to Moderate flash flood risk likely over few watersheds & neighbourhoods of following Met Sub-divisions during next 24 hours.

Himachal Pradesh - Chamba, Kangra, Kullu, Mandi, Shimla, Sirmaur, Solan and Una districts.

Uttarakhand - Almora, Bageshwar, Chamoli, Champawat, Dehradun, Haridwar, Nanital, Pauri Garhwal, Pithoragarh, Rudrapur, Tehri Garhwal and Uttarkashi districts.

Surface runoff/ Inundation may occur at some fully saturated soils & low-lying areas over Area of Concern (AoC) as shown in map due to expected rainfall occurrence in next 24 hours.



24 hours Outlook for the Flash Flood Risk (FFR) till 1130 IST of 09-07-2025 :

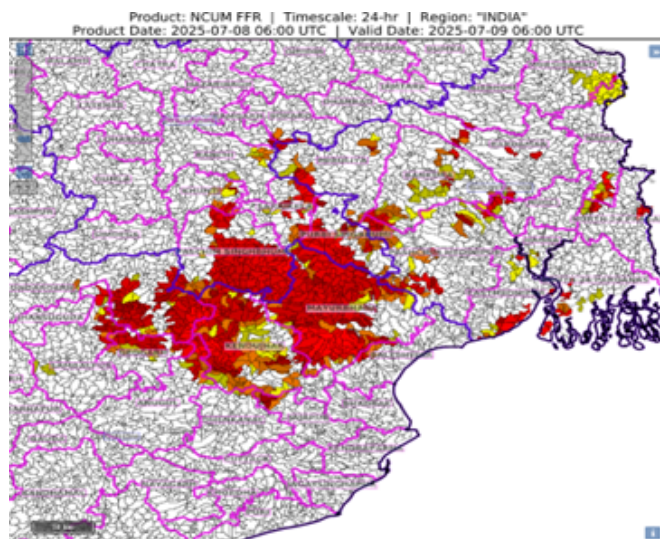
Low to Moderate flash flood risk likely over few watersheds & neighbourhoods of following Met Sub-divisions during next 24 hours.

North Odisha - Baleshwar, Deogarh, Jharsuguda, Kendujhar, Mayurbhanj, Sambalpur and Sundargarh districts.

Gangetic West Bengal - Bankura, Bardhaman, Eastmedinipur, Haora, Hugli, Mursidabad, North 24 Pargana, Pashchim Medinipur, Puruliya and South 24 Parganas districts.

Adjoining Jharkhand - Bokaro, East Singhbhum, Khunti, Ranchi, Saraikela and West Singhbhum districts.

Surface runoff/ Inundation may occur at some fully saturated soils & low-lying areas over Area of Concern (AoC) as shown in map due to expected rainfall occurrence in next 24 hours.



24 hours Outlook for the Flash Flood Risk (FFR) till 1130 IST of 09-07-2025 :

Low to Moderate flash flood risk likely over few watersheds & neighbourhoods of following Met Sub-divisions during next 24 hours.

East Madhya Pradesh - Anuppur, Balaghat, Chhatarpur, Chhindwara, Damoh, Dindori, Jabalpur, Katni, Mandla,

***Red color warning does not mean "Red Alert" Red color warning means "Take Action"**

Forecast and warning for any day is valid from 0830 hours IST of day till 0830 hours IST of next day

For more details kindly visit <https://mausam.imd.gov.in> or contact 011-2434-4599

(Service to the nation since 1875)

Narshimapura, Niwari, Panna, Sagar, Satna, Seoni, Shahdol, Singrauli, Tikamgarh and Umaria districts.
West Madhya Pradesh - Ashoknagar, Betul, Raisen, Sehore, Shivpuri, Videsha and Hoshangabad districts.

Surface runoff/ Inundation may occur at some fully saturated soils & low-lying areas over Area of Concern (AoC) as shown in map due to expected rainfall occurrence in next 24 hours.

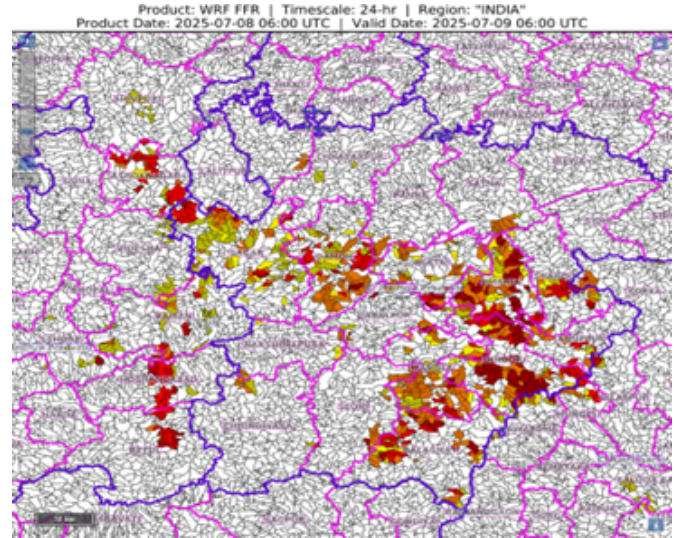




Table-1

7 Days Rainfall Forecast

S.No.	Subdivision	8- Jul	9- Jul	10- Jul	11- Jul	12- Jul	13- Jul	14- Jul
		Day 1	Day 2	Day 3	Day 4	Day 5	Day 6	Day 7
1	ANDAMAN & NICOBAR ISLANDS	FWS	FWS	FWS	WS	WS	WS	WS
2	ARUNACHAL PRADESH	SCT	SCT	SCT	SCT	SCT	FWS	FWS
3	ASSAM & MEHGHALAYA	FWS	SCT	SCT	SCT	FWS	FWS	WS
4	N. M. M. & T.	WS	FWS	FWS	SCT	SCT	FWS	FWS
5	S.H. WEST BENGAL & SIKKIM	FWS	WS	WS	FWS	FWS	FWS	WS
6	GANGETIC WEST BENGAL	WS	WS	FWS	SCT	FWS	FWS	WS
7	ODISHA	FWS	FWS	SCT	SCT	FWS	FWS	FWS
8	JHARKHAND	WS	FWS	SCT	SCT	FWS	FWS	FWS
9	BIHAR	ISOL	SCT	SCT	ISOL	SCT	SCT	SCT
10	EAST UTTAR PRADESH	ISOL	SCT	ISOL	ISOL	SCT	SCT	SCT
11	WEST UTTAR PRADESH	ISOL	SCT	SCT	SCT	SCT	SCT	SCT
12	UTTARAKHAND	WS	FWS	FWS	FWS	FWS	WS	WS
13	HARYANA, CHD & DELHI	SCT	FWS	FWS	SCT	SCT	SCT	SCT
14	PUNJAB	SCT	FWS	FWS	SCT	SCT	SCT	SCT
15	HIMACHAL PRADESH	FWS	FWS	FWS	FWS	FWS	FWS	FWS
16	JAMMU AND KASHMIR AND LADAKH	FWS	FWS	FWS	SCT	SCT	SCT	FWS
17	WEST RAJASTHAN	ISOL	ISOL	ISOL	ISOL	SCT	FWS	FWS
18	EAST RAJASTHAN	ISOL	ISOL	SCT	FWS	FWS	FWS	FWS
19	WEST MADHYA PRADESH	WS	WS	WS	WS	WS	FWS	FWS
20	EAST MADHYA PRADESH	WS	WS	WS	WS	WS	FWS	FWS
21	GUJRAT REGION	WS	WS	FWS	FWS	FWS	FWS	FWS
22	SAURASHTRA & KUTCH	WS	FWS	FWS	FWS	FWS	FWS	FWS
23	KONKAN & GOA	WS	WS	WS	WS	WS	WS	WS
24	MADHYA MAHARASHTRA	FWS	SCT	SCT	ISOL	ISOL	SCT	SCT
25	MARATHWADA	FWS	SCT	ISOL	ISOL	ISOL	ISOL	ISOL
26	VIDARBHA	WS	WS	WS	FWS	FWS	FWS	FWS
27	CHATTISGARH	WS	WS	FWS	FWS	FWS	WS	WS
28	COASTAL ANDHRA PRADESH	ISOL	ISOL	ISOL	ISOL	ISOL	ISOL	ISOL
29	TELANGANA	FWS	SCT	SCT	SCT	SCT	SCT	SCT
30	RAYALASEEMA	ISOL	ISOL	ISOL	ISOL	ISOL	ISOL	ISOL
31	TAMILNADU & PUDUCHERRY	ISOL	ISOL	ISOL	ISOL	ISOL	ISOL	ISOL
32	COSTAL KARNATAKA	FWS	FWS	FWS	WS	WS	WS	WS
33	NORTH INTERIOR KARNATAKA	SCT	ISOL	ISOL	ISOL	ISOL	ISOL	SCT
34	SOUTH INTERIOR KARNATAKA	SCT	SCT	SCT	SCT	SCT	SCT	SCT
35	KERALA	WS	WS	WS	WS	WS	WS	WS
36	LAKSHDWEAP	FWS	FWS	FWS	FWS	FWS	FWS	FWS

Legend	Category	%Stations
WS	Widespread/Most Places	76-100
FWS	Fairly Widespread/Many Places	51-75
SCT	Scattered/ A Few Places	26-50
ISOL	Isolated Places	1-25
DRY	No Rain	0

*Red color warning does not mean "Red Alert" Red color warning means "Take Action"

Forecast and warning for any day is valid from 0830 hours IST of day till 0830 hours IST of next day

For more details kindly visit <https://mausam.imd.gov.in> or contact 011-2434-4599

(Service to the nation since 1875)

Fig. 1: Maximum Temperatures Dated 2025-07-08

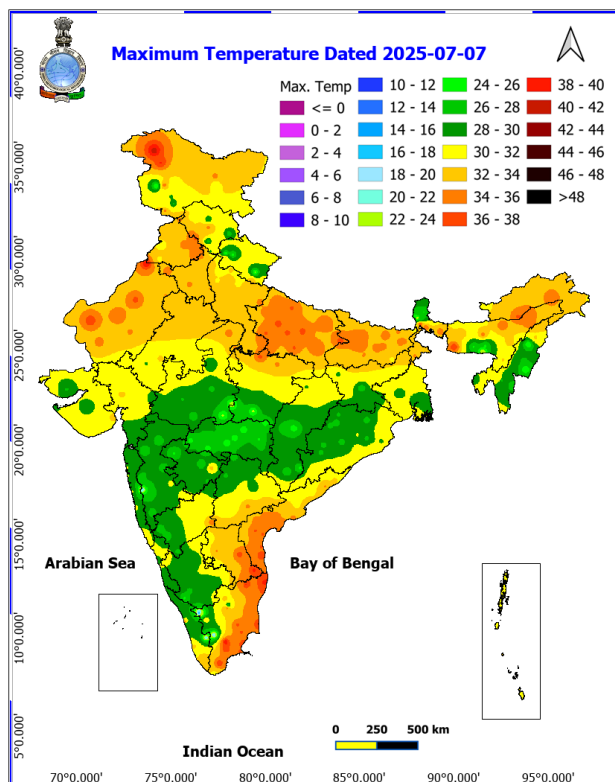


Fig. 2: Departure of Maximum Temp. Dated 2025-07-08

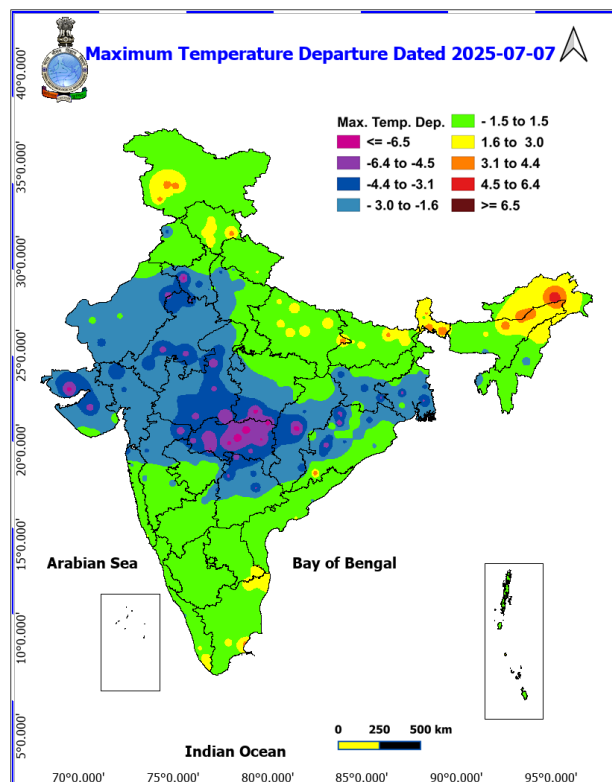


Fig. 3: Minimum Temperatures Dated 2025-07-08

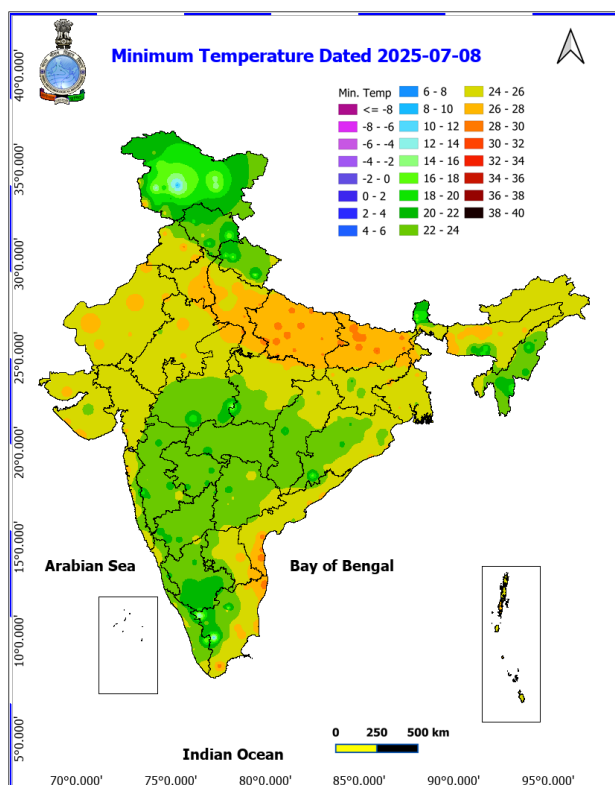
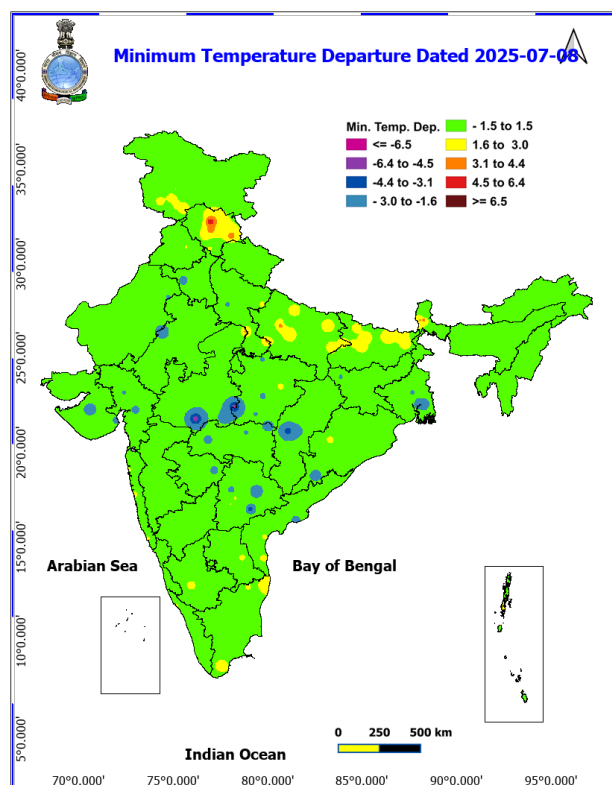
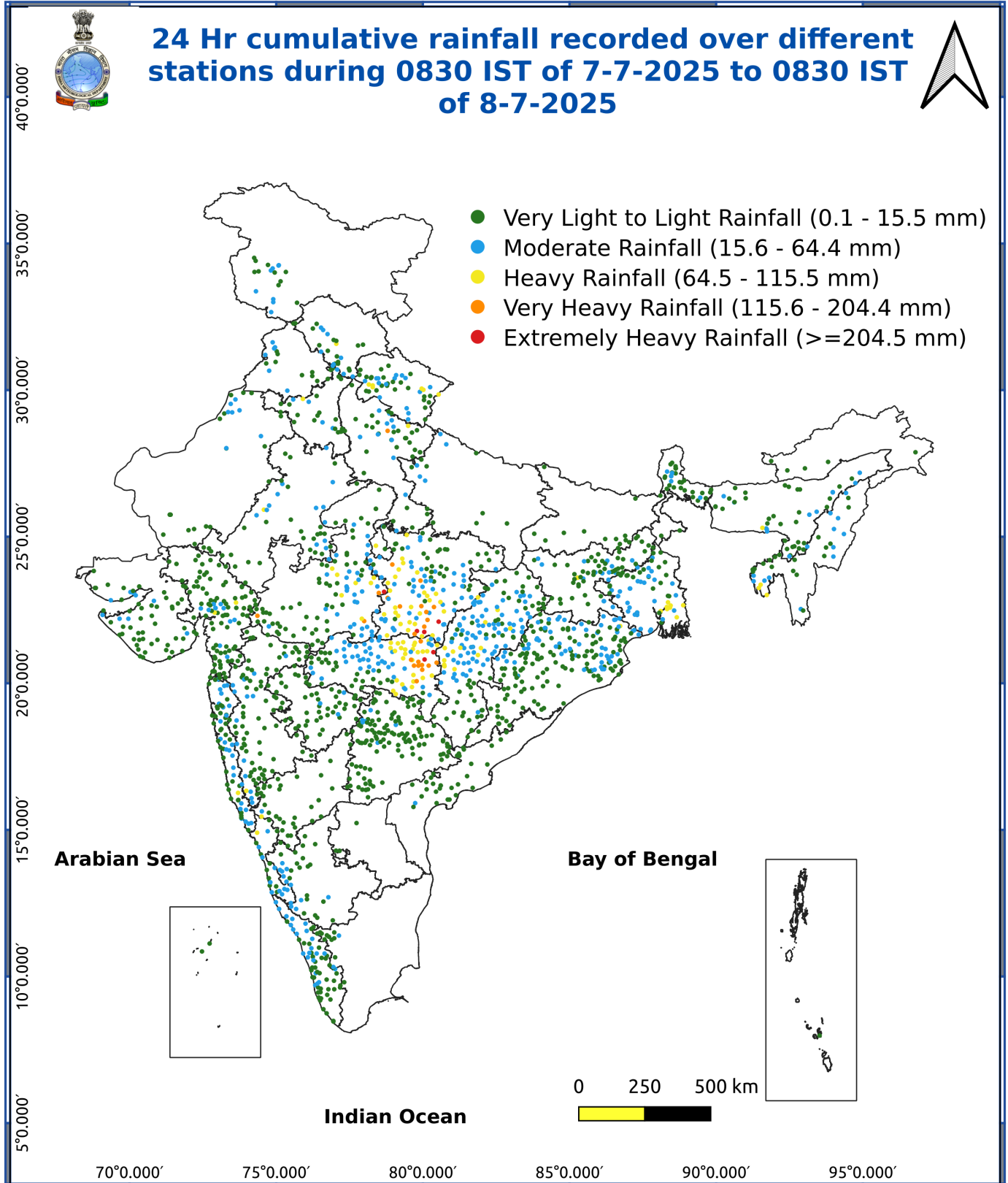


Fig. 4: Departure of Minimum Temp. Dated 2025-07-08





*Red color warning does not mean "Red Alert" Red color warning means "Take Action"

Forecast and warning for any day is valid from 0830 hours IST of day till 0830 hours IST of next day

For more details kindly visit <https://mausam.imd.gov.in> or contact 011-2434-4599

(Service to the nation since 1875)

Impact & Action Suggested

Extremely heavy rainfall(≥ 21 cm) at isolated places over East Madhya Pradesh and Tripura on 08th July.

Very heavy rainfall over Uttarakhand, Gujarat Region, Telangana, Gangetic West Bengal, Odisha on 08th; Konkan & Goa, Ghat areas of Madhya Maharashtra on 09th; Vidarbha, Chhattisgarh on 08th & 09th; Madhya Pradesh during 08th-11th; East Rajasthan on 11th & 12th July.

Impact Expected

- Localized Flooding of roads, water logging in low lying areas and closure of underpasses mainly in urban areas of the above region.
- Occasional reduction in visibility due to heavy rainfall.
- Disruption of traffic in major cities due to water logging in roads leading to increased travel time.
- Minor damage to kutcha roads.
- Possibilities of damage to vulnerable structure.
- Localized Landslides/Mudslides/landslips/mudslips/landsinks/mudsinks.
- Damage to horticulture and standing crops in some areas due to inundation.
- It may lead to riverine flooding in some river catchments (for riverine flooding please visit Web page of CWC)

Action Suggested

- Check for traffic congestion on your route before leaving for your destination.
- Follow any traffic advisories that are issued in this regard.
- Avoid going to areas that face the water logging problems often.
- Avoid staying in vulnerable structure.

Agromet advisories for various parts of the country

Agromet advisories for likely impact of Heavy / Heavy to Very Heavy / Extremely Heavy Rainfall

- In **East Madhya Pradesh**, postpone sowing of maize and soybean and transplanting of rice. Drain out excess water from rice nurseries and transplanted rice fields, fields of already sown maize and soybean. In **West Madhya Pradesh**, drain out excess water from fields of maize, soybean and vegetables and fruit orchards to avoid waterlogging. Postpone sowing of soybean in **Satpura Plateau Zone** and **Gird Zone** and sowing of rice nurseries in **Central Narmada Valley Zone**.
- In **Chhattisgarh**, ensure proper drainage in rice nurseries, fields of rice, maize, pigeon pea, minor millets and vegetables. Postpone line sowing / transplanting of rice and sowing of pigeon pea, maize and soybean in **Plain Zone** and sowing of pigeon pea in **North Hill Zone**.
- In **Uttarakhand**, ensure proper drainage facilities in soybean, maize, barnyard millet, finger millet, pigeon pea, kidney beans, vegetables and orchards. Harvest matured vegetables and fruits and store in safe place.
- In **Himachal Pradesh**, drain out excess water from the fields of maize and vegetables and fruit orchards. Harvest matured fruits and vegetables and store them in safer places. In **High Hills Sub Temperate Wet Zone**, postpone sowing of kidney beans and nursery sowing and transplanting of rice.
- In **East Rajasthan**, drain out excess water from the fields of cotton, soybean, groundnut and green gram. Postpone sowing of maize in **Southern Humid Plain Zone**, sowing or re-sowing of sesame, green gram and pearl millet in **Flood Prone Eastern Plain Zone** and sowing of green gram, cluster bean, pearl millet and sesame in **Sub Humid Southern Plain and Aravali Hill Zone** till cessation of heavy rainfall.
- In **Konkan**, make arrangement to drain out excess water from rice and finger millet nurseries, groundnut, vegetables and orchards. In **ghat areas** of **Madhya Maharashtra** drain out excess water from rice and finger millet nurseries. In **Vidarbha**, ensure proper drainage in *kharif* crops such as rice, soybean, cotton etc., vegetable nurseries and orchards.
- In **Gujarat region**, drain out excess water from rice nurseries, sugarcane fields, banana and mango plantations

*Red color warning does not mean "Red Alert" Red color warning means "Take Action"

Forecast and warning for any day is valid from 0830 hours IST of day till 0830 hours IST of next day

For more details kindly visit <https://mausam.imd.gov.in> or contact 011-2434-4599

(Service to the nation since 1875)



to prevent waterlogging. Provide support to sugarcane with strong bamboo or tie the leaves together to prevent lodging. In **Saurashtra & Kutch**, drain out excess water from fields of groundnut, soybean, cotton and vegetables and horticultural plantations. Undertake propping in sugarcane with strong bamboo or tie the leaves together in a clump to protect against wind and heavy rain.

- In **Odisha**, ensure proper drainage from already sown rice nurseries, fields of maize and vegetables to prevent waterlogging. Harvest matured vegetables and fruits and keep in safer places. In **West Central Table Land Zone**, postpone sowing of pigeon pea and groundnut. In case of poor germination / no germination in maize crop due to waterlogged condition, carry out re-sowing during favourable weather.
- In **Gangetic West Bengal**, ensure proper drainage from rice, jute and vegetable fields. In **New Alluvial Zone**, harvest matured sesame and groundnut crop immediately and keep in safer places.
- In **Jharkhand**, make necessary arrangements to drain out excess water from maize fields, rice and vegetable nurseries. Cover the vegetable nurseries with polythene sheets.

Livestock / Fishery

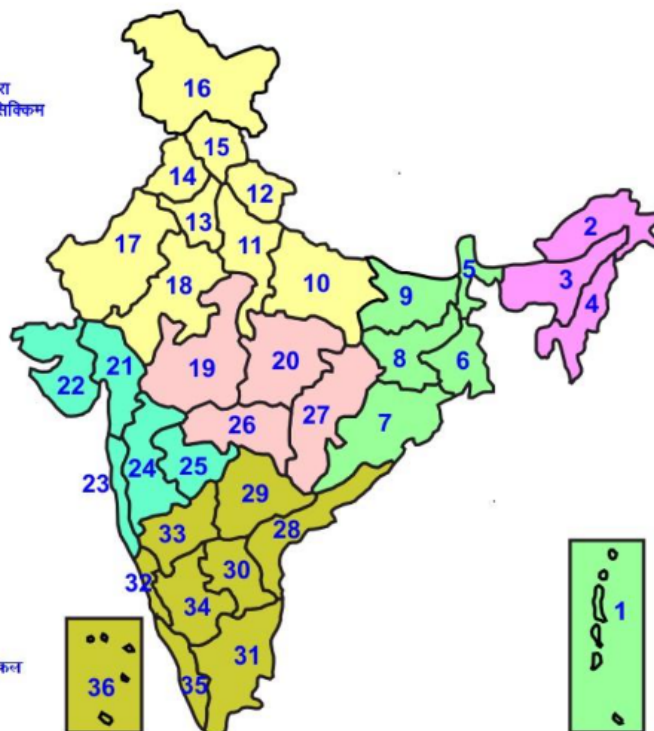
- Keep the animals inside the shed during heavy rainfall and provide them balanced feed.
- Store feed and fodder in a safe place to prevent spoilage.
- Construct an outlet with proper netting around the ponds to drain out excess water, thereby preventing fish from escaping in case of overflow.

Agromet advisories for likely impact of Thunderstorm / Gusty Winds / Squally Winds

- Provide mechanical support to horticultural crops and staking or support to vegetables and young fruit plants / fruit-bearing plants to avoid lodging due to strong winds.

LEGENDS

- 1 अंडमान और निकोबार द्वीप समुह
- 2 अरुणाचल प्रदेश
- 3 असम और मेघालय
- 4 नागालैंड मनीपुर मीजोरम और त्रिपुरा
- 5 उप हिमालय पश्चिम बंगाल एवं सिक्किम
- 6 पश्चिम बंगाल
- 7 ओडिसा
- 8 झारखंड
- 9 बिहार
- 10 पूर्वी उत्तर प्रदेश
- 11 पश्चिम उत्तर प्रदेश
- 12 उत्तराखंड
- 13 हरियाणा चंडीगढ़ एवं दिल्ली
- 14 पंजाब
- 15 हिमाचल प्रदेश
- 16 जम्मू एवं कश्मीर एवं लद्दाख
- 17 पश्चिम राजस्थान
- 18 पूर्वी राजस्थान
- 19 पश्चिम मध्य प्रदेश
- 20 पूर्वी मध्य प्रदेश
- 21 गुजरात क्षेत्र
- 22 सौराष्ट्र एवं कच्छ
- 23 कोंकण एवं गोवा
- 24 मध्य महाराष्ट्र
- 25 मराठावाड़ा
- 26 विदर्भ
- 27 छत्तीसगढ़
- 28 तटीय आंध्र प्रदेश एवं यनम
- 29 तेलंगाना
- 30 रायलसीमा
- 31 तमिलनाडु, पुदुचेरी एवं कराईकल
- 32 तटिय कर्नाटक
- 33 आंतरिक उत्तरी कर्नाटक
- 34 आंतरिक दक्षिणी कर्नाटक
- 35 केरल एवं माहे
- 36 लक्षद्वीप



1. Andaman & Nicobar Islands
2. Arunachal Pradesh
3. Assam & Meghalaya
4. Nagaland, Manipur, Mizoram & Tripura
5. Sub-Himalayan West Bengal & Sikkim
6. Gangetic West Bengal
7. Orissa
8. Jharkhand
9. Bihar
10. East Uttar Pradesh
11. West Uttar Pradesh
12. Uttarakhand
13. Haryana, Chd & Delhi
14. Punjab
15. Himachal Pradesh
16. Jammu & Kashmir and Ladakh
17. West Rajasthan
18. East Rajasthan
19. West Madhya Pradesh
20. East Madhya Pradesh
21. Gujarat
22. Saurashtra
23. Konkan & Goa
24. Madhya Maharashtra
25. Marathawada
26. Vidharbha
27. Chhattisgarh
28. Coastal Andhra Pradesh & Yanam
29. Telangana
30. Rayalaseema
31. Tamilnadu, Puducherry & Karaikal
32. Coastal Karnataka
33. North Interior Karnataka
34. South Interior Karnataka
35. Kerala & Mahe
36. Lakshadweep

SPATIAL DISTRIBUTION (% of Stations reporting)

% Stations	Category	% Stations	Category
76-100	Widespread (WS/Most Places)	26-50	Scattered (SCT/ A Few Places)
51-75	Fairly Widespread (FWS/ Many Places)	1-25	Isolated (ISOL)

Subdivision Colour

- NO WARNING
- WATCH (BE UPDATED)
- ALERT (BE PREPARED TO TAKE ACTION)
- WARNING (TAKE ACTION)

Probabilistic Forecast

Terms	Probability of Occurrence (%)
Unlikely	< 25
Likely	25 - 50
Very Likely	50 - 75
Most Likely	> 75

- Heavy Rain
- Thunderstorm & Lightning
- Strong surface winds
- Cold Wave
- Hot & Humid
- Very Heavy Rain
- Hailstorm
- Heat Wave
- Cold Day
- Extremely Heavy Rain
- Dust Storm
- Hot Day
- Ground Frost
- Heavy Snow
- Dust Raising Winds
- Warm Night
- FOG Fog

*Red color warning does not mean "Red Alert" Red color warning means "Take Action"

Forecast and warning for any day is valid from 0830 hours IST of day till 0830 hours IST of next day

For more details kindly visit <https://mausam.imd.gov.in> or contact 011-2434-4599

(Service to the nation since 1875)

LEGENDS

WARNING

WARNING (TAKE ACTION)
ALERT (BE PREPARED)
WATCH (BE UPDATED)
NO WARNING (NO ACTION)

Probabilistic Forecast

Terms	Probability of Occurrence (%)
Unlikely	< 25
Likely	25 - 50
Very Likely	50 - 75
Most Likely	> 75



Heavy: 64.5 to 115.5 mm/cm *
Very Heavy: 115.6 to 204.4 mm/cm *
Extremely Heavy: > 204.4 mm/cm *



When maximum temperature of a station reaches $\geq 40^{\circ}\text{C}$ for plains and $\geq 30^{\circ}\text{C}$ for hilly regions
(a) Based on Departure from normal

Heat Wave: Maximum Temperature Departure from normal 4.5°C to 6.4°C .
Severe Heat Wave: Maximum Temperature Departure from normal $\geq 6.5^{\circ}\text{C}$

(b). Based on Actual maximum temperature

Heat Wave: When actual maximum temperature $\geq 45^{\circ}\text{C}$.
Severe Heat Wave: When actual maximum temperature $\geq 47^{\circ}\text{C}$

(c). Criteria for heat wave for coastal stations

When maximum temperature departure is $> 4.5^{\circ}\text{C}$ from normal. Heat Wave may be described provided maximum temperature $\geq 37^{\circ}\text{C}$



When maximum temperature remains 40°C

Warm Night: When minimum temperature departure 4.5°C to 6.4°C .
Severe Warm Night: When minimum temperature departure $> 6.4^{\circ}\text{C}$.



When minimum temperature of a station $\leq 10^{\circ}\text{C}$ for plains and $\leq 0^{\circ}\text{C}$ for hilly regions.

(a). Based on departure

Cold Wave: Minimum Temperature Departure from normal -4.5°C to -6.4°C .
Severe Cold Wave: Minimum Temperature Departure from normal $\leq -6.5^{\circ}\text{C}$

(b) Based on actual Minimum Temperature (for Plains only)

Cold Wave: When Minimum Temperature is $\leq 4.0^{\circ}\text{C}$
Severe Cold Wave: When Minimum Temperature is $\leq 2.0^{\circ}\text{C}$

(c) For Coastal Stations

When Minimum Temperature departure is $\leq -4.5^{\circ}\text{C}$ & actual Minimum Temperature is $\leq 15^{\circ}\text{C}$



When minimum temperature of a station $\leq 10^{\circ}\text{C}$ for plains and $\leq 0^{\circ}\text{C}$ for hilly regions
Based on departure

Cold Day: Maximum Temperature Departure from normal -4.5°C to -6.4°C .
Severe Cold Day: Maximum Temperature Departure from normal $\leq -6.5^{\circ}\text{C}$



Phenomenon of small droplets suspended in air and the horizontal visibility $< 1\text{km}$

Moderate Fog: When the visibility between 500-200 metres
Dense Fog: when the visibility between 50-200 metres
Very Dense Fog: when the visibility < 50 metres



Sudden electrical discharges manifested by a flash of light (Lightning) and a sharp rumbling sound (thunder)



An ensemble of particles of dust or sand energetically lifted to great heights by a strong and turbulent wind.



Ice deposits on ground

Air temperature $\leq 4^{\circ}\text{C}$ (over Plains)



A strong wind that rises suddenly, lasts for atleast 1 minute.

Moderate: Wind speed 52-61 kmph
Severe: Wind speed 62-87 kmph
Very Severe: Wind speed > 87 kmph



Effect of various waves in the sea over specific area

Rough to very rough: Wind speed 41-62 kmph (22-33 knots) & Wave height 2.5-6 metre
High to very high: Wind speed 63-117 kmph (34-63 knots) & Wave height 6-14 metre
Phenomenal: Wind speed > 117 kmph (> 63 knots) & Wave height > 14 metre



Cyclonic Storm: Wind speed 62-87 kmph (34-47 knots)

Severe Cyclonic Storm: Wind speed 88-117 kmph (48-63 knots)
Very Severe Cyclonic Storm: Wind speed 118-165 kmph (64-89 knots)
Extremely Severe Cyclonic Storm: Wind speed 166-220 kmph (90-119 knots)
Super Cyclone Storm: Wind speed > 220 kmph (> 119 knots)

*Red color warning does not mean "Red Alert" Red color warning means "Take Action"

Forecast and warning for any day is valid from 0830 hours IST of day till 0830 hours IST of next day

For more details kindly visit <https://mausam.imd.gov.in> or contact 011-2434-4599

(Service to the nation since 1875)