

2026-01-09

Time of Issue: 20:42:00 hours IST
(Night)

ALL INDIA WEATHER SUMMARY AND FORECAST BULLETIN

Significant Weather Features

Weather Forecast and warning:

- **Heavy to very rainfall** very likely at isolated places over Tamil Nadu on 9th & 10th and **heavy rainfall** at isolated places over the same region on 11th January, 2026.

Forecast of minimum temperatures:

- No significant change in minimum temperature likely over northwest India and east India during next 7 days.
- No significant change in minimum temperature likely over Central India & Maharashtra region during next 24 hours and gradual rise by 2-3°C during subsequent 4 days.
- No significant change in minimum temperature likely over Gujarat State during next 3 days and gradual rise by 2-3°C during subsequent 4 days.
- No significant change in minimum temperature likely over Northeast India during next 24 hours and gradual rise by 3-4°C during subsequent 4 days.

Dense Fog, Cold day & Cold wave Warnings:

- **Dense to very dense fog** conditions very likely to prevail in morning hours in isolated pockets over West Rajasthan till 11th and Dense fog in isolated pockets on 12th January 2026.
- **Dense to very dense fog** conditions very likely to prevail in morning hours in isolated parts over East Rajasthan till 11th January and Dense fog in isolated pockets on 12th & 13th January 2026.
- **Dense fog** conditions also likely during morning hours in isolated pockets over Jammu division, Himachal Pradesh, Uttarakhand till 14th; Punjab, Haryana, Chandigarh and Bihar till 16th January; West Uttar Pradesh on 10th & during 13th-16th; East Uttar Pradesh till 10th & on 15th & 16th; Madhya Pradesh, Sub-Himalayan West Bengal, Assam & Meghalaya, Nagaland, Manipur, Mizoram & Tripura till 11th January.
- **Cold day conditions** likely to prevail in isolated parts over East Rajasthan & Bihar during 09th-11th; Punjab, Haryana, Chandigarh, West Rajasthan & Madhya Pradesh on 09th & 10th January.
- **Cold wave** conditions very likely in isolated pockets of Himachal Pradesh, Punjab, Haryana, Chandigarh, Odisha, North Interior Karnataka on 10th & 11th; Uttarakhand, Madhya Pradesh, Chhattisgarh, Jharkhand & Bihar on 10th and Rajasthan during 11th-14th January.

Ground Frost Warnings:

- **Ground frost conditions** very likely in isolated pockets over Uttarakhand during 09th-11th January, 2026.

Thunderstorms and Hailstorm Warnings:

- Isolated to scattered light rainfall accompanied with **thunderstorm, lightning & gusty winds (30-40 kmph)** very likely over Nicobar Islands on 09th January, 2026.
- Isolated **Hailstorm** activity likely over northwest Uttar Pradesh on 09th January, 2026.

Wind Warning:

(a) Southwest Bay of Bengal and adjoining areas of East Equatorial Indian Ocean:

- Squally weather with wind speed reaching 55-65 gusting to 75 kmph is currently prevailing. It would continue to prevail till 9th evening. It would gradually decrease thereafter becoming 40-50 gusting to 60 kmph by 10th morning and 30-40 gusting to 50 kmph by 10th evening..

(b) Southeast Bay of Bengal:

- Squally weather with wind speed reaching 40-50 gusting to 60 kmph over adjoining areas of southeast Bay of

***Red color warning does not mean "Red Alert" Red color warning means "Take Action"**

Forecast and warning for any day is valid from 0830 hours IST of day till 0830 hours IST of next day

For more details kindly visit <https://mausam.imd.gov.in> or contact 011-2434-4599

(Service to the nation since 1875)

Bengal till evening of 9th January and gradually decrease thereafter.

(c) Along & off Sri Lanka coast, Gulf of Mannar and adjoining Comorin Area:

- Squally weather with wind speed reaching 50-60 gusting to 70 kmph is prevailing over the region. It would gradually decrease becoming 40-50 gusting to 60 kmph by 10th morning.

(d) Along & off Tamilnadu - Puducherry coasts

- Squally weather with wind speed reaching 40 – 50 gusting to 60 kmph is very likely to prevail till 10th evening. It would gradually decrease thereafter.
- Squally weather with wind speed reaching 35-45 gusting to 55 kmph is very likely to prevail along and off North Tamil Nadu & Puducherry coasts on 9th & 10th January and decrease thereafter.

(iii) Sea Condition:

- Sea condition is very likely to be rough to very rough over southwest Bay of Bengal & adjoining areas of East Equatorial Indian Ocean, Gulf of Mannar & adjoining Comorin area and along & off Sri Lanka coast on 09th & 10th January and improve gradually thereafter.
- Sea condition is very likely to be Rough to very rough along & off Tamilnadu-Puducherry coasts on 09th & 10th January and improve gradually thereafter.
- Sea condition is very likely to be rough to moderate over southeast Bay of Bengal till evening of 9th January and improve gradually thereafter

(iv) Fishermen Warning:

- Fishermen are advised not to venture into southwest Bay of Bengal & adjoining East Equatorial Indian Ocean, Gulf of Mannar and adjoining Comorin area and along & off Sri Lanka & Tamilnadu-Puducherry coasts on 09th and 10th.
- Fishermen are advised not to venture into adjoining areas of southeast Bay of Bengal till 9th January evening.

Main Weather Observations:

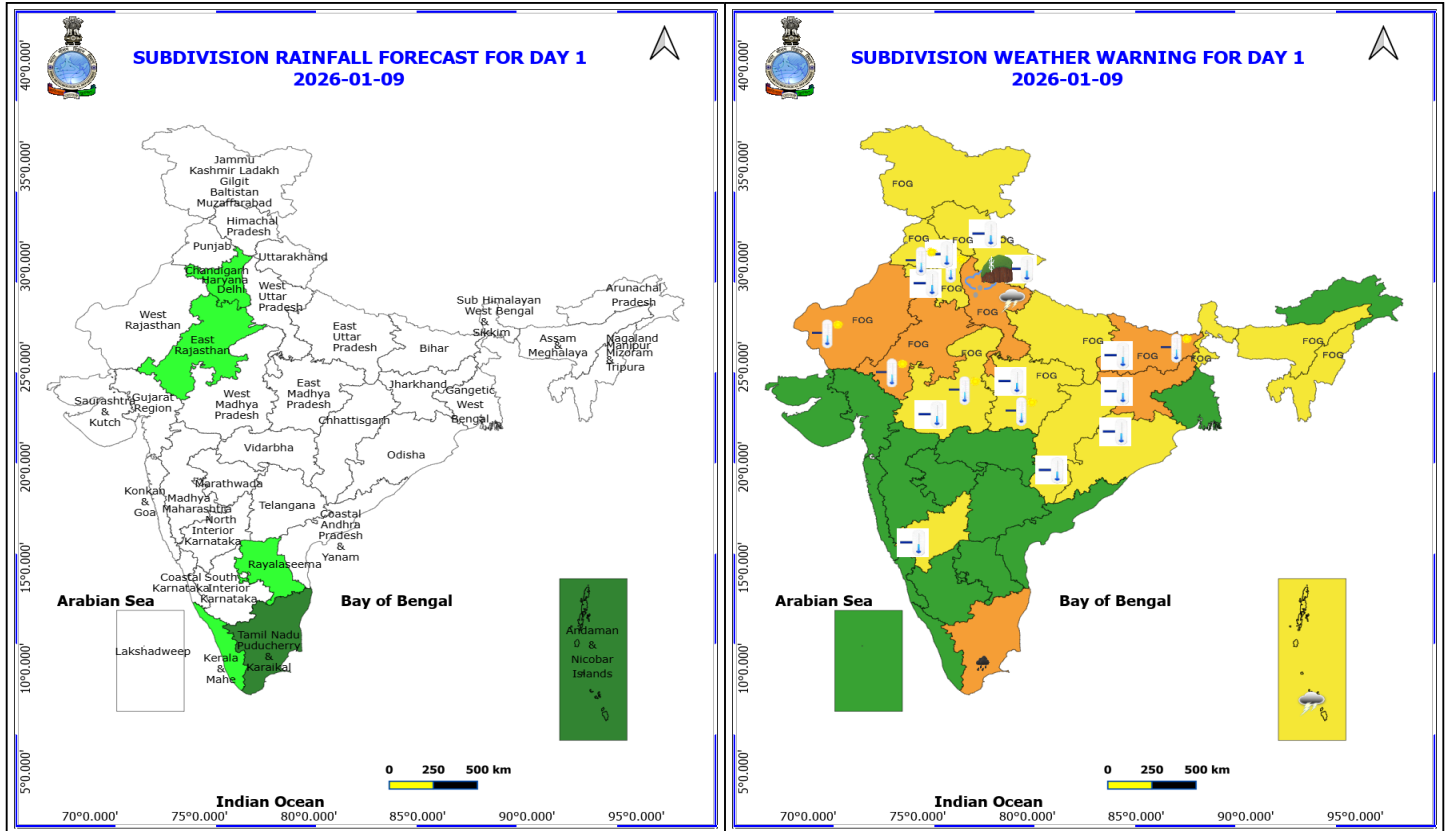
- ❖ **Rainfall distribution** (from 0830 hours IST to 1730 hours IST of today): **at many places** over Tamilnadu Puducherry & Karaikal, Andaman & Nicobar Islands; **Dry** over rest of the country.
- ❖ **Fog Condition Observed (at 1730 hours of today): Moderate fog conditions:** at isolated places over West Uttar Pradesh and Tamilnadu Puducherry & Karaikal **Shallow fog conditions:** at isolated places over Assam & Meghalaya and Bihar
- ❖ **Visibility reported (at 1730 hours of today):** Gangetic West Bengal: Basirhat (dist North 24 Parganas), Purulia-obs (dist Purulia), Suri (dist Birbhum) Each; Odisha: Sundargarh (dist Sundargarh), Bolangir, Titlagarh (dist Balangir), Koraput (dist Koraput), Phulbani (dist Kandhamal), Chhatrapur (dist Ganjam), Rayagada-obs (dist Rayagada), Boudh (dist Boudh), Malkangiri-obs (dist Malkangiri), Paralakhemundi-obs (dist Gajapati) Each; West Uttar Pradesh: Bulandshahr (dist Bulandshahr), Aligarh (dist Aligarh) 200.0; Tamilnadu Puducherry & Karaikal: Kodaikanal (dist Dindigul) 200.0;.
- ❖ **Minimum Temperature Departures (as on 09-01-2026):** Minimum Temperatures departures were **markedly below normal(-5.0 °C or less)** at isolated places over Odisha; **appreciably below normal (-5.0°C to -3.1°C)** at isolated places over Jammu-Kashmir-Ladakh-Gilgit-Baltistan-Muzaffarabad, Himachal Pradesh, Uttar Pradesh, West Madhya Pradesh, Saurashtra & Kutch, Chhattisgarh, Gangetic West Bengal, Coastal Andhra Pradesh & Yanam; at a few places over Telangana; **below normal (-3.0°C to -1.6°C)** at isolated places over Uttarakhand, Haryana-Chandigarh-Delhi, East Rajasthan, East Madhya Pradesh, Jharkhand, Maharashtra, North Interior Karnataka, Tamil Nadu, Puducherry & Karaikal, Kerala & Mahe; at a few places over Lakshadweep. The **lowest minimum temperature** of 2.5°C was observed at **Pantnagar (uttarakhand)** over the plains of India.
- ❖ **Maximum Temperature Departures (as on 09-01-2026): below normal(-1.6°C to -3.0°C)** at most places over South Interior Karnataka; at few places over East Rajasthan; at isolated places over Bihar. **The highest maximum temperature** of 35.5°C is reported at KOTTAYAM (KERALA).

Meteorological Analysis (Based on 1730 hours IST)

- The **deep depression** over southwest Bay of Bengal moved nearly northwestwards with a speed of 12 kmph during past 6 hours, and lay centred at 1730 hours IST of today, the 9th January, 2026 over the same region, near latitude 8.3°N and longitude 82.6°E, about 120 km east-northeast of Batticaloa (Sri Lanka), 150 km east-southeast of Trincomalee (Sri Lanka), 180 km north-northeast of Pottuvil (Sri Lanka), 420 km southeast of Karaikal (Puducherry) and 590 km south-southeast of Chennai (Tamil Nadu). It is very likely to continue to move northwestwards and cross north Sri Lanka coast between Trincomalee and Jaffna around noon/afternoon of 10th January, 2026.
- The **Western disturbance** as an **upper air cyclonic circulation** over north Pakistan & adjoining Punjab between 3.1 & 4.5 km above mean sea level with a trough aloft in middle tropospheric westerlies with its axis at 5.8 km above mean sea level roughly along Long. 71°E to the north of Lat. 30°N persists.
- The **induced upper air cyclonic circulation** over Haryana at 1.5 km above mean sea level persists.
- **Subtropical westerly Jet Stream** with core winds of the order of 130 knots at 12.6 km above mean sea level continues to prevail over northwest India.
- The **Upper air cyclonic circulation** over northeast Assam & neighbourhood at 3.1 km above mean sea level persists.
- The **Upper air cyclonic circulation** over southeast Arabian sea & adjoining south Kerala coast at 1.5 km above mean sea level persists.

Weather Outlook for subsequent 3 days

Isolated rainfall activity likely over Western Himalayan Region and Nicobar islands.



9 January (Day 1)

- ❖ **Heavy to Very Heavy Rainfall** very likely at isolated places over Tamil Nadu Puducherry & Karaikal.
- ❖ **Thunderstorm accompanied with Hailstorm** very likely at isolated places over West Uttar Pradesh.
- ❖ **Thunderstorm accompanied with lightning & gusty winds(30-40kmph)** very likely at isolated places over Andaman & Nicobar Islands.
- ❖ **Thunderstorm accompanied with Lightning** very likely at isolated places over West Uttar Pradesh.
- ❖ **Cold wave conditions** very likely at isolated places over Bihar, Chhattisgarh, Haryana, Chandigarh & Delhi, Himachal Pradesh, Jharkhand, Madhya Pradesh, North Interior Karnataka, Odisha, Punjab and Uttarakhand.
- ❖ **Cold Day conditions** very likely at isolated places over Bihar, Haryana, Chandigarh & Delhi, Madhya Pradesh, Punjab and Rajasthan.
- ❖ **Ground Frost** very likely at isolated places over Uttarakhand.
- ❖ **Dense Fog** very likely at isolated places over Assam & Meghalaya, Bihar, Haryana, Chandigarh & Delhi, Himachal Pradesh, Jammu-Kashmir-Ladakh-Gilgit-Baltistan-Muzaffarabad, Madhya Pradesh, Nagaland, Manipur, Mizoram and Tripura, Punjab, Sub Himalayan West Bengal & Sikkim, Uttar Pradesh and Uttarakhand.
- ❖ **Dense to Very Dense Fog** very likely at isolated places over Rajasthan.
- ❖ **Squally weather with wind speeds reaching 55 kmph to 65 kmph gusting to 75 kmph** is likely to prevail over Southwest Bay of Bengal and adjoining areas of East Equatorial Indian Ocean. **Squally weather with wind speed reaching 40-50 gusting to 60 kmph** over adjoining areas of southeast Bay of Bengal and along and off Tamil Nadu-

***Red color warning does not mean "Red Alert" Red color warning means "Take Action"**

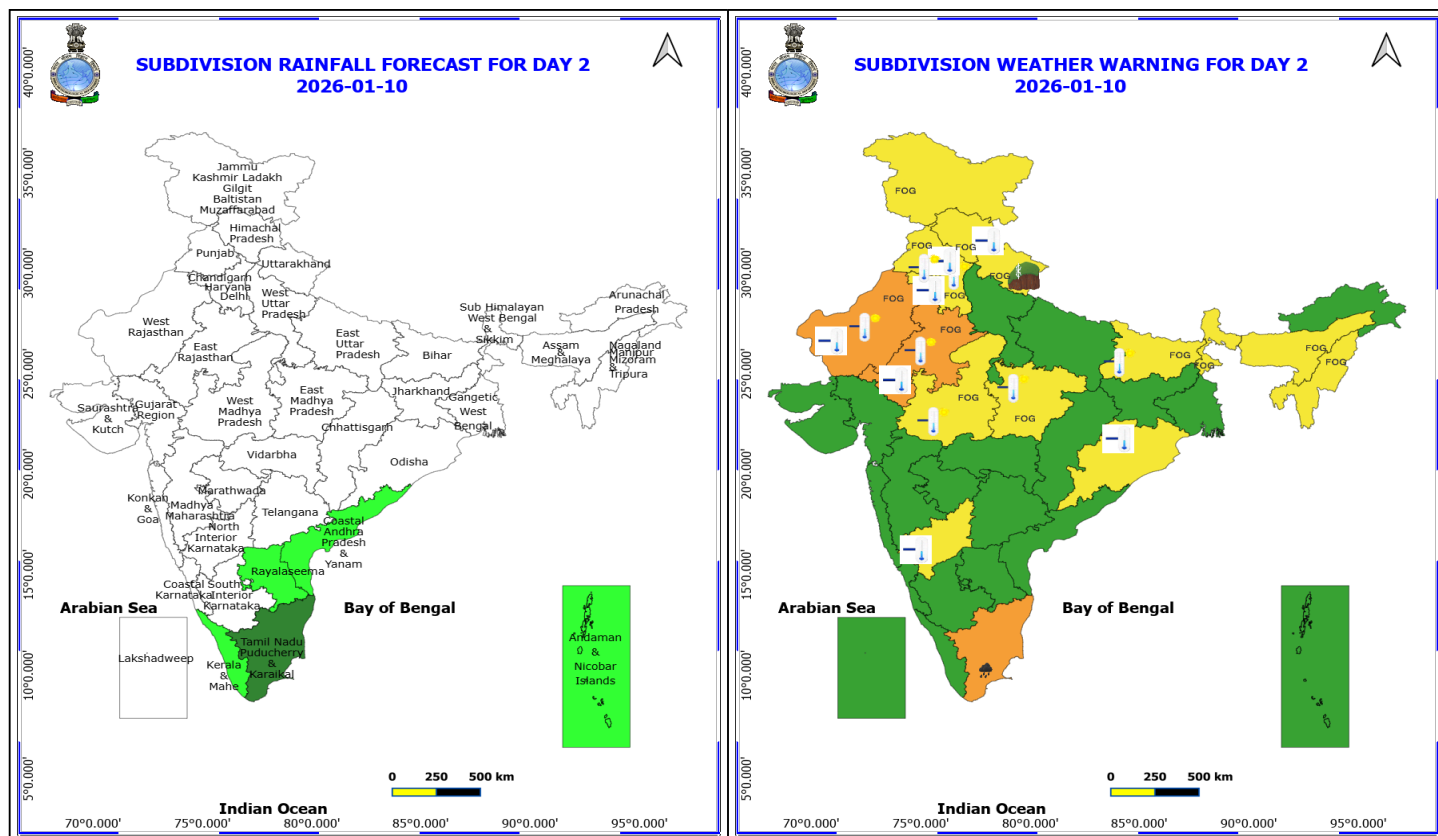
Forecast and warning for any day is valid from 0830 hours IST of day till 0830 hours IST of next day

For more details kindly visit <https://mausam.imd.gov.in> or contact 011-2434-4599

(Service to the nation since 1875)



Puducherry coasts, North Tamil Nadu & Puducherry coasts Squally weather with wind speed reaching 50-60 gusting to 70 kmph is prevailing along & off Sri Lanka coast, Gulf of Mannar and adjoining Comorin Area. S



10 January (Day 2)

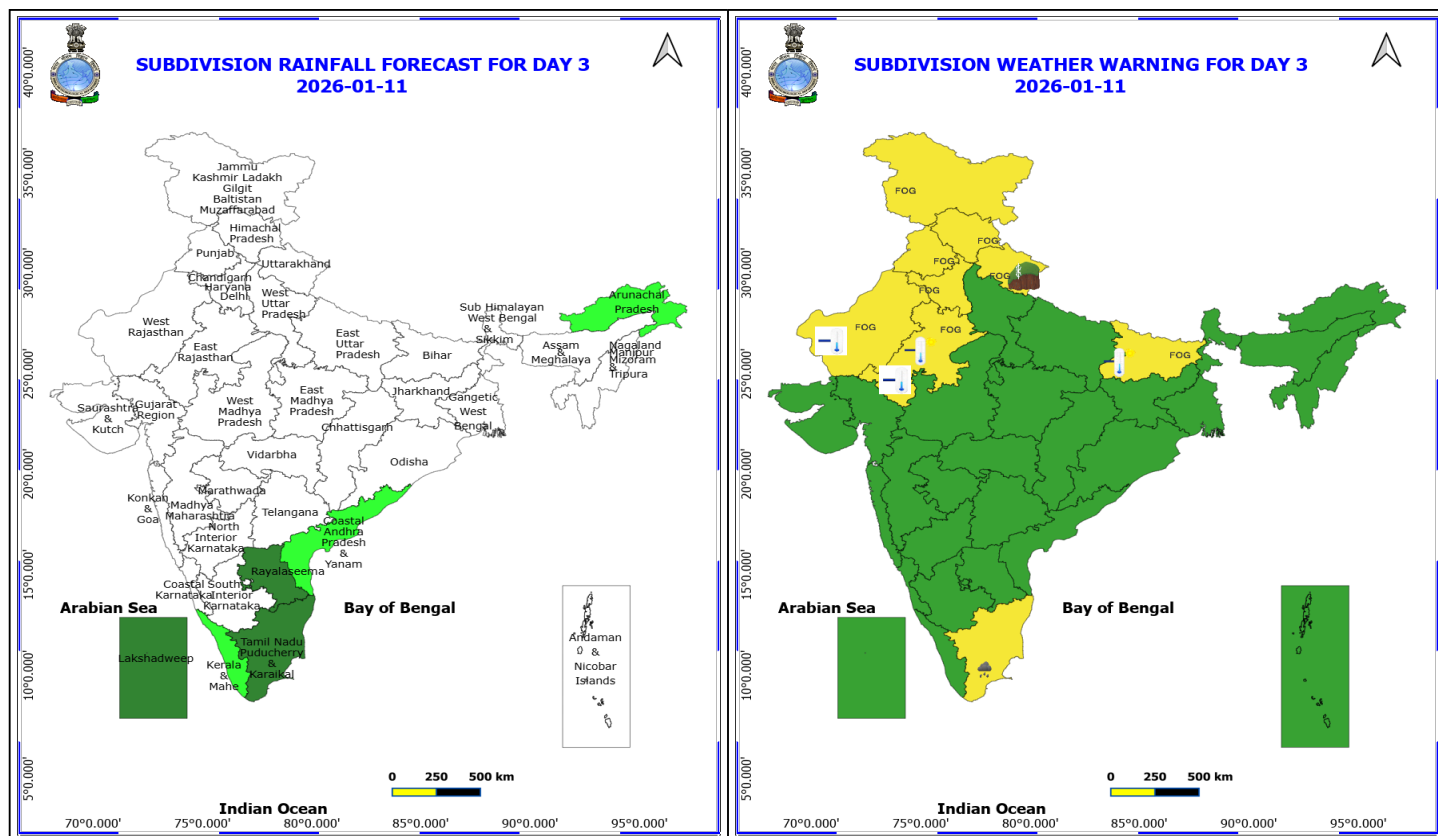
- ❖ **Heavy to Very Heavy Rainfall** very likely at isolated places over Tamil Nadu Puducherry & Karaikal.
- ❖ **Cold wave conditions** very likely at isolated places over Haryana, Chandigarh & Delhi, Himachal Pradesh, North Interior Karnataka, Odisha, Punjab and Rajasthan.
- ❖ **Cold Day conditions** very likely at isolated places over Bihar, Haryana, Chandigarh & Delhi, Madhya Pradesh, Punjab and Rajasthan.
- ❖ **Ground Frost** very likely at isolated places over Uttarakhand.
- ❖ **Dense Fog** very likely at isolated places over Assam & Meghalaya, Bihar, Haryana, Chandigarh & Delhi, Himachal Pradesh, Jammu-Kashmir-Ladakh-Gilgit-Baltistan-Muzaffarabad, Madhya Pradesh, Nagaland, Manipur, Mizoram and Tripura, Punjab, Sub Himalayan West Bengal & Sikkim and Uttarakhand.
- ❖ **Dense to Very Dense Fog** very likely at isolated places over Rajasthan.
- ❖ **Squally weather with wind speeds reaching 40-50 gusting to 60 kmph** over Southwest Bay of Bengal and adjoining areas of East Equatorial Indian Ocean, along & off Sri Lanka coast, Gulf of Mannar and adjoining Comorin Area, along & off Tamilnadu - Puducherry coasts. Squally weather with wind speed reaching 35-45 gusting to 55 kmph is very likely to prevail along and off North Tamil Nadu & Puducherry coasts

*Red color warning does not mean "Red Alert" Red color warning means "Take Action"

Forecast and warning for any day is valid from 0830 hours IST of day till 0830 hours IST of next day

For more details kindly visit <https://mausam.imd.gov.in> or contact 011-2434-4599

(Service to the nation since 1875)



11 January (Day 3)

- ❖ **Heavy Rainfall** very likely at isolated places over Tamil Nadu Puducherry & Karaikal.
- ❖ **Cold wave conditions** very likely at isolated places over Rajasthan.
- ❖ **Cold Day conditions** very likely at isolated places over Bihar and East Rajasthan.
- ❖ **Ground Frost** very likely at isolated places over Uttarakhand.
- ❖ **Dense Fog** very likely at isolated places over Bihar, Haryana, Chandigarh & Delhi, Himachal Pradesh, Jammu-Kashmir-Ladakh-Gilgit-Baltistan-Muzaffarabad, Punjab, Rajasthan and Uttarakhand.

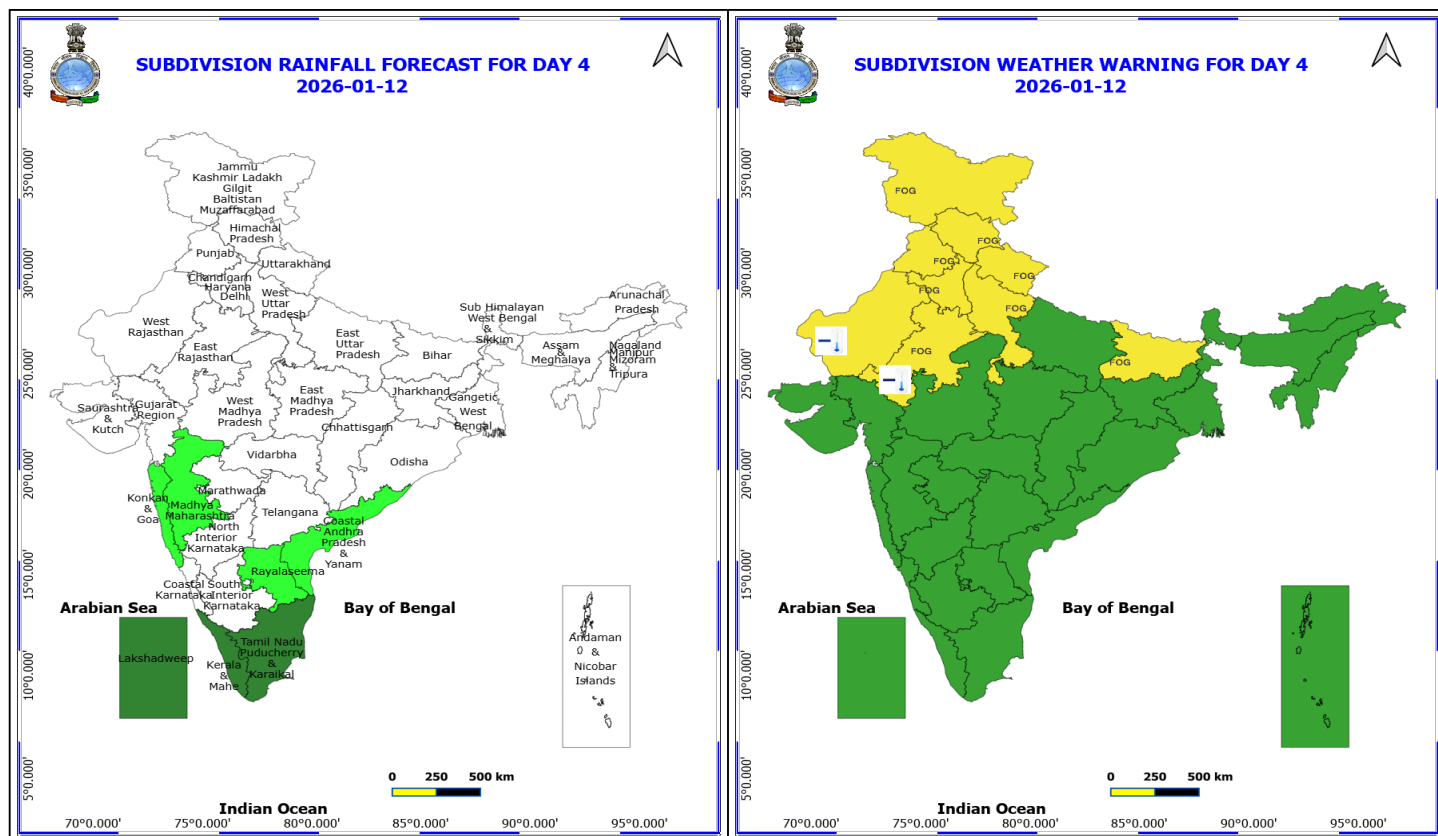
No Fishermen Warning

*Red color warning does not mean "Red Alert" Red color warning means "Take Action"

Forecast and warning for any day is valid from 0830 hours IST of day till 0830 hours IST of next day

For more details kindly visit <https://mausam.imd.gov.in> or contact 011-2434-4599

(Service to the nation since 1875)



12 January (Day 4)

- ❖ **Cold wave conditions** likely at isolated places over Rajasthan.
- ❖ **Dense Fog** likely at isolated places over Bihar, East Rajasthan, Haryana, Chandigarh & Delhi, Himachal Pradesh, Jammu-Kashmir-Ladakh-Gilgit-Baltistan-Muzaffarabad, Punjab, Uttarakhand and West Uttar Pradesh.

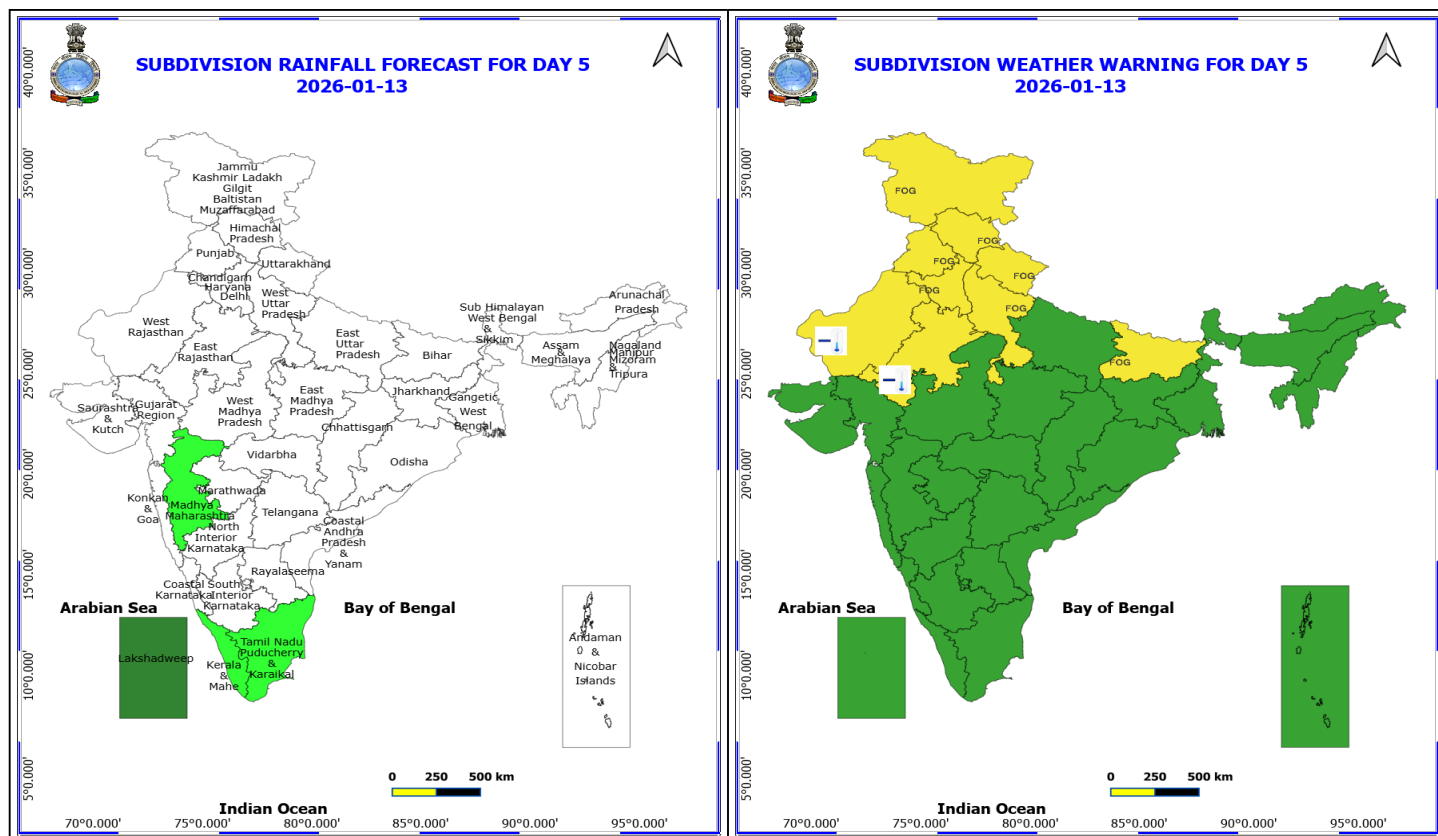
No Fishermen Warning

***Red color warning does not mean "Red Alert" Red color warning means "Take Action"**

Forecast and warning for any day is valid from 0830 hours IST of day till 0830 hours IST of next day

For more details kindly visit <https://mausam.imd.gov.in> or contact 011-2434-4599

(Service to the nation since 1875)



13 January (Day 5)

- ❖ **Cold wave conditions** likely at isolated places over Rajasthan.
- ❖ **Dense Fog** likely at isolated places over Bihar, Haryana, Chandigarh & Delhi, Himachal Pradesh, Jammu-Kashmir-Ladakh-Gilgit-Baltistan-Muzaffarabad, Punjab, Uttarakhand and West Uttar Pradesh.

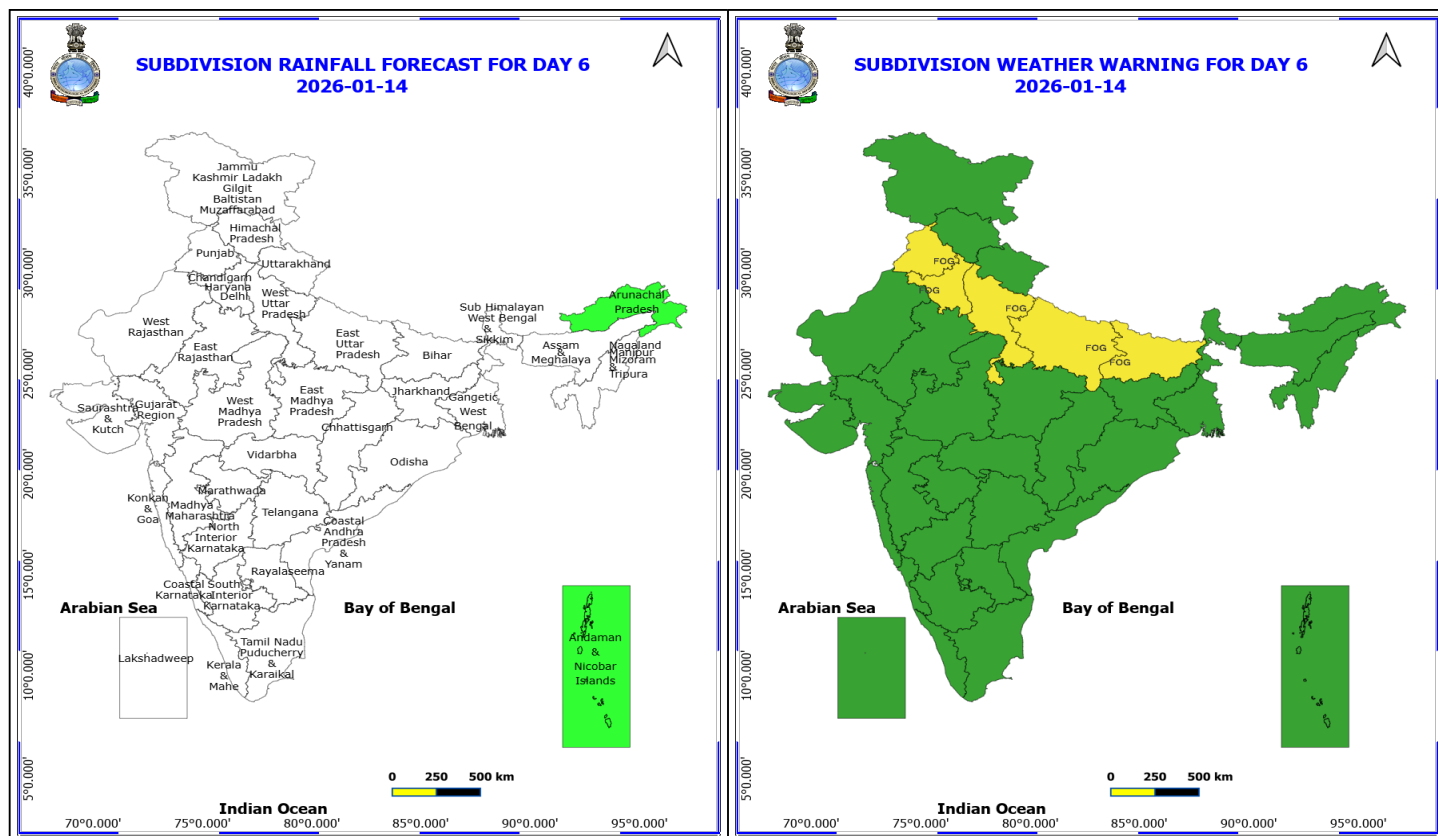
No Fishermen Warning

***Red color warning does not mean "Red Alert" Red color warning means "Take Action"**

Forecast and warning for any day is valid from 0830 hours IST of day till 0830 hours IST of next day

For more details kindly visit <https://mausam.imd.gov.in> or contact 011-2434-4599

(Service to the nation since 1875)



14 January (Day 6)

❖ **Dense Fog** likely at isolated places over Bihar, Haryana, Chandigarh & Delhi, Punjab and Uttar Pradesh.

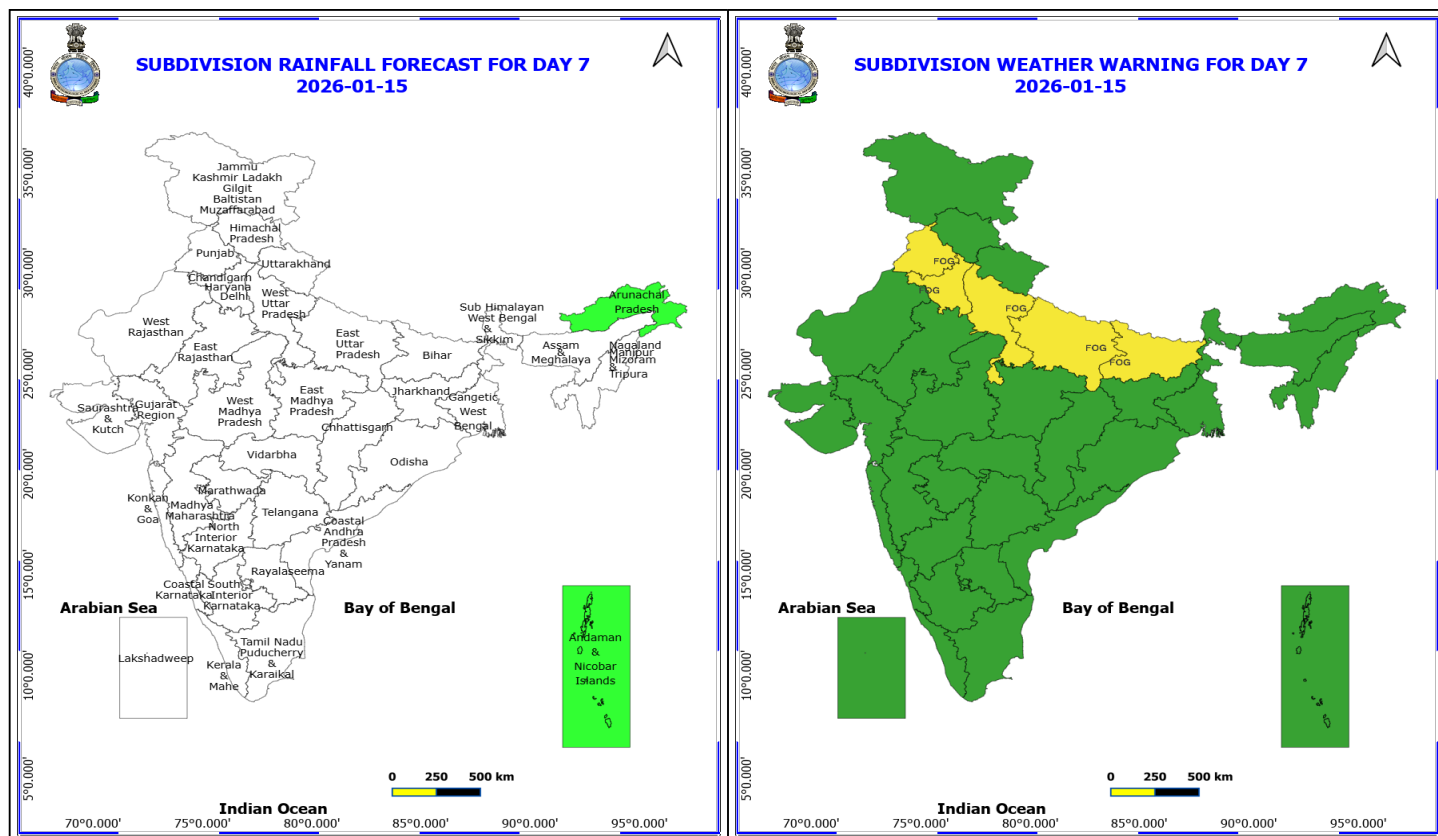
No Fishermen Warning

*Red color warning does not mean "Red Alert" Red color warning means "Take Action"

Forecast and warning for any day is valid from 0830 hours IST of day till 0830 hours IST of next day

For more details kindly visit <https://mausam.imd.gov.in> or contact 011-2434-4599

(Service to the nation since 1875)



15 January (Day 7)

❖ **Dense Fog** likely at isolated places over Bihar, Haryana, Chandigarh & Delhi, Punjab and Uttar Pradesh.

No Fishermen Warning

*Red color warning does not mean "Red Alert" Red color warning means "Take Action"

Forecast and warning for any day is valid from 0830 hours IST of day till 0830 hours IST of next day

For more details kindly visit <https://mausam.imd.gov.in> or contact 011-2434-4599

(Service to the nation since 1875)



Table-1

7 Days Rainfall Forecast

S.No.	Subdivision	9- Jan	10- Jan	11- Jan	12- Jan	13- Jan	14- Jan	15- Jan
		Day 1	Day 2	Day 3	Day 4	Day 5	Day 6	Day 7
1	ANDAMAN & NICOBAR ISLANDS	SCT	ISOL	DRY	DRY	DRY	ISOL	ISOL
2	ARUNACHAL PRADESH	DRY	DRY	ISOL	DRY	DRY	ISOL	ISOL
3	ASSAM & MEHGHALAYA	DRY	DRY	DRY	DRY	DRY	DRY	DRY
4	N. M. M. & T.	DRY	DRY	DRY	DRY	DRY	DRY	DRY
5	S.H. WEST BENGAL & SIKKIM	DRY	DRY	DRY	DRY	DRY	DRY	DRY
6	GANGETIC WEST BENGAL	DRY	DRY	DRY	DRY	DRY	DRY	DRY
7	ODISHA	DRY	DRY	DRY	DRY	DRY	DRY	DRY
8	JHARKHAND	DRY	DRY	DRY	DRY	DRY	DRY	DRY
9	BIHAR	DRY	DRY	DRY	DRY	DRY	DRY	DRY
10	EAST UTTAR PRADESH	DRY	DRY	DRY	DRY	DRY	DRY	DRY
11	WEST UTTAR PRADESH	DRY	DRY	DRY	DRY	DRY	DRY	DRY
12	UTTARAKHAND	DRY	DRY	DRY	DRY	DRY	DRY	DRY
13	HARYANA, CHD & DELHI	ISOL	DRY	DRY	DRY	DRY	DRY	DRY
14	PUNJAB	DRY	DRY	DRY	DRY	DRY	DRY	DRY
15	HIMACHAL PRADESH	DRY	DRY	DRY	DRY	DRY	DRY	DRY
16	JAMMU AND KASHMIR AND LADAKH	DRY	DRY	DRY	DRY	DRY	DRY	DRY
17	WEST RAJASTHAN	DRY	DRY	DRY	DRY	DRY	DRY	DRY
18	EAST RAJASTHAN	ISOL	DRY	DRY	DRY	DRY	DRY	DRY
19	WEST MADHYA PRADESH	DRY	DRY	DRY	DRY	DRY	DRY	DRY
20	EAST MADHYA PRADESH	DRY	DRY	DRY	DRY	DRY	DRY	DRY
21	GUJRAT REGION	DRY	DRY	DRY	DRY	DRY	DRY	DRY
22	SAURASHTRA & KUTCH	DRY	DRY	DRY	DRY	DRY	DRY	DRY
23	KONKAN & GOA	DRY	DRY	DRY	ISOL	DRY	DRY	DRY
24	MADHYA MAHARASHTRA	DRY	DRY	DRY	ISOL	ISOL	DRY	DRY
25	MARATHWADA	DRY	DRY	DRY	DRY	DRY	DRY	DRY
26	VIDARBHA	DRY	DRY	DRY	DRY	DRY	DRY	DRY
27	CHATTISGARH	DRY	DRY	DRY	DRY	DRY	DRY	DRY
28	COASTAL ANDHRA PRADESH	DRY	ISOL	ISOL	ISOL	DRY	DRY	DRY
29	TELANGANA	DRY	DRY	DRY	DRY	DRY	DRY	DRY
30	RAYALASEEMA	ISOL	ISOL	SCT	ISOL	DRY	DRY	DRY
31	TAMILNADU & PUDUCHERRY	SCT	SCT	SCT	SCT	ISOL	DRY	DRY
32	COSTAL KARNATAKA	DRY	DRY	DRY	DRY	DRY	DRY	DRY
33	NORTH INTERIOR KARNATAKA	DRY	DRY	DRY	DRY	DRY	DRY	DRY
34	SOUTH INTERIOR KARNATAKA	DRY	DRY	DRY	DRY	DRY	DRY	DRY
35	KERALA	ISOL	ISOL	ISOL	SCT	ISOL	DRY	DRY
36	LAKSHDWEAP	DRY	DRY	SCT	SCT	SCT	DRY	DRY

Legend	Category	%Stations
WS	Widespread/Most Places	76-100
FWS	Fairly Widespread/Many Places	51-75
SCT	Scattered/ A Few Places	26-50
ISOL	Isolated Places	1-25
DRY	No Rain	0

*Red color warning does not mean "Red Alert" Red color warning means "Take Action"

Forecast and warning for any day is valid from 0830 hours IST of day till 0830 hours IST of next day

For more details kindly visit <https://mausam.imd.gov.in> or contact 011-2434-4599

(Service to the nation since 1875)

Fig. 1: Maximum Temperatures Dated 2026-01-09

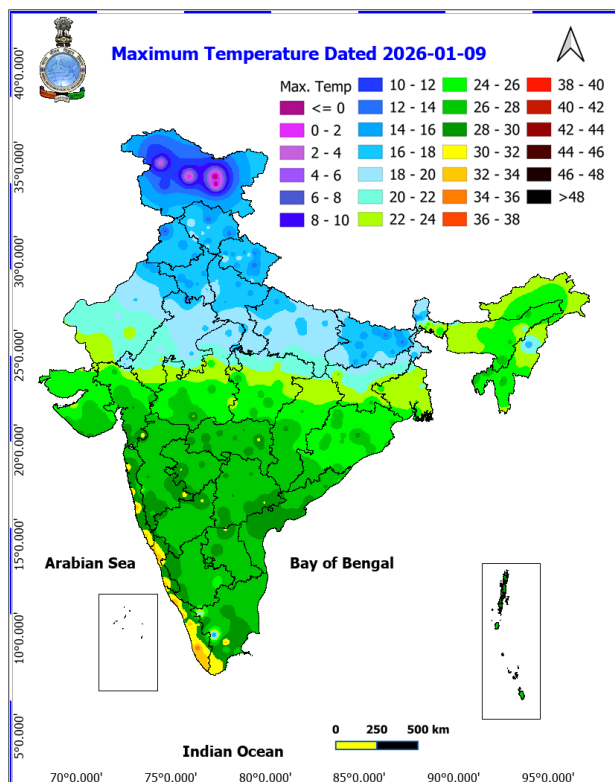


Fig. 2: Departure of Maximum Temp. Dated 2026-01-09

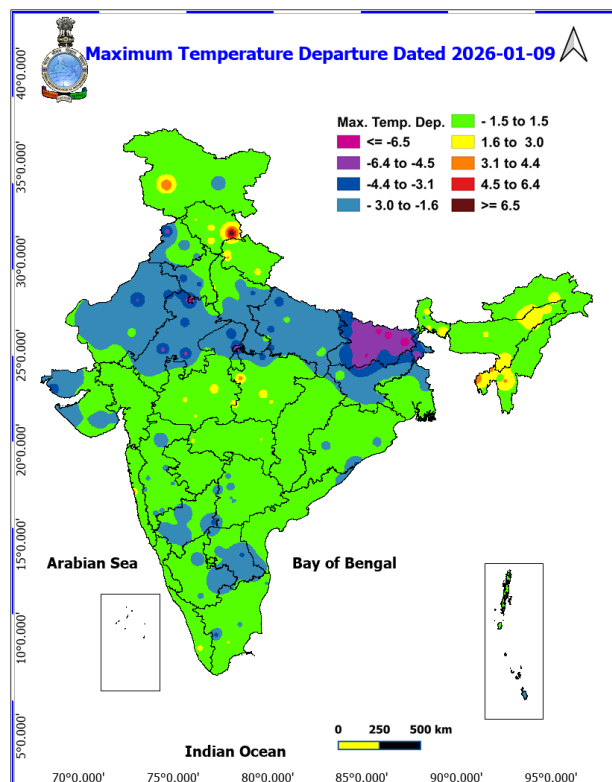


Fig. 3: Minimum Temperatures Dated 2026-01-09

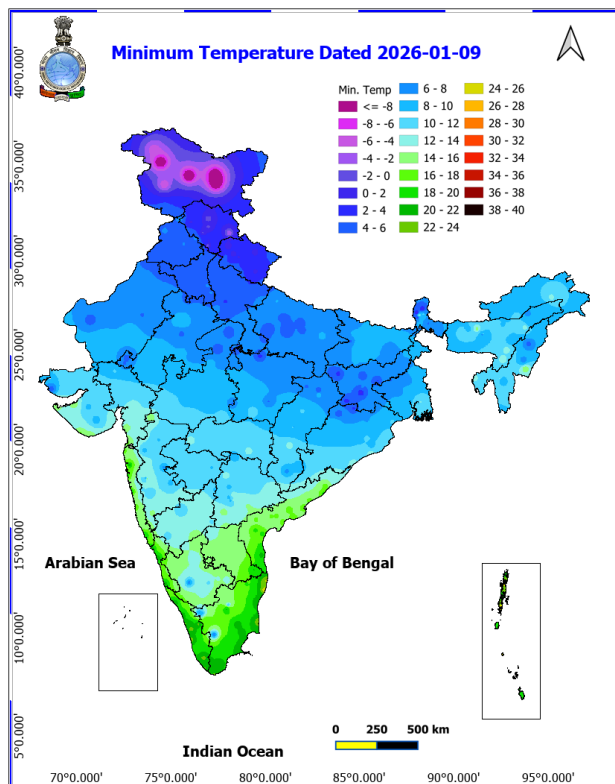
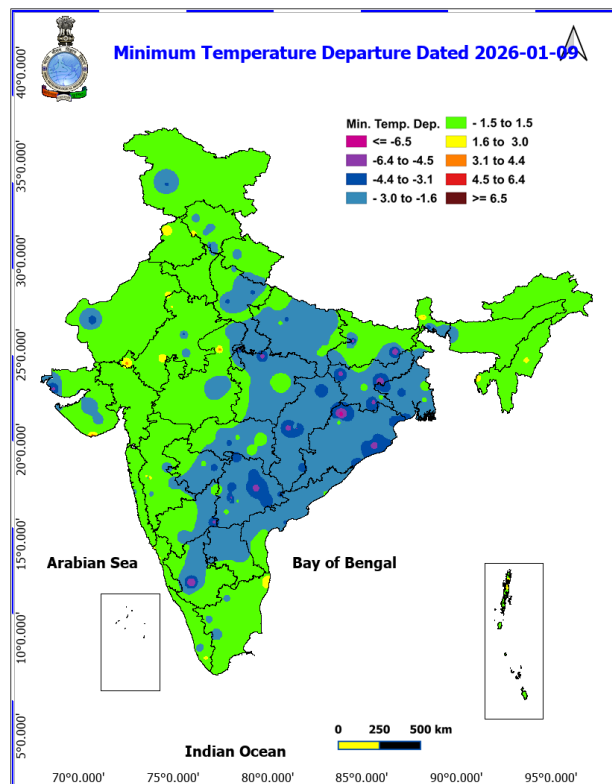
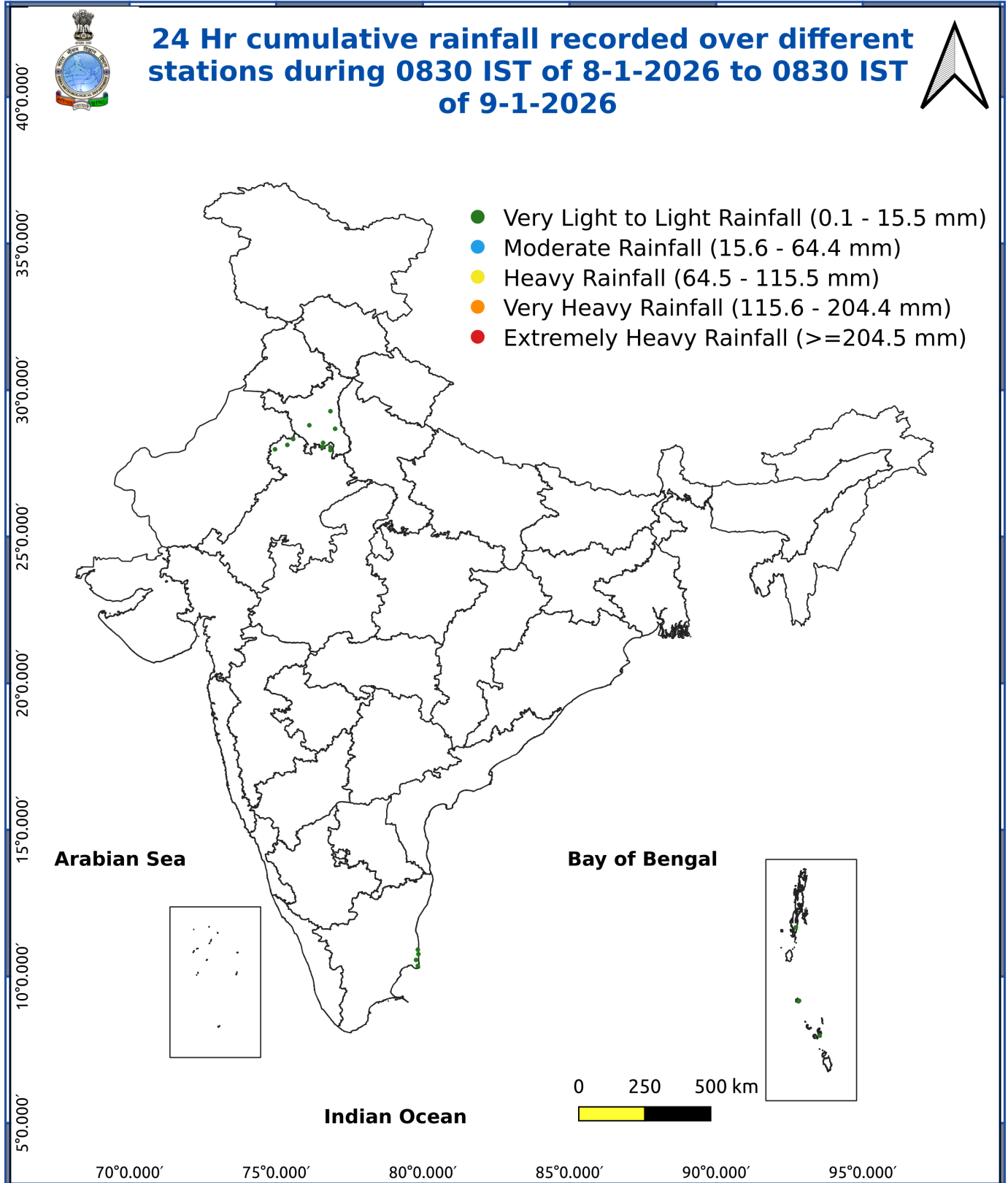


Fig. 4: Departure of Minimum Temp. Dated 2026-01-09





*Red color warning does not mean "Red Alert" Red color warning means "Take Action"

Forecast and warning for any day is valid from 0830 hours IST of day till 0830 hours IST of next day

For more details kindly visit <https://mausam.imd.gov.in> or contact 011-2434-4599

(Service to the nation since 1875)

Impact and Actions

Impact expected due to dense/very dense fog in the night/morning hours:

- **Dense to very dense fog** conditions very likely to prevail in morning hours in isolated pockets over West Rajasthan till 11th and Dense fog in isolated pockets on 12th January 2026.
- **Dense to very dense fog** conditions very likely to prevail in morning hours in isolated parts over East Rajasthan till 11th January and Dense fog in isolated pockets on 12th & 13th January 2026.
- **Dense fog** conditions also likely during morning hours in isolated pockets over Jammu division, Himachal Pradesh, Uttarakhand till 14th; Punjab, Haryana, Chandigarh and Bihar till 16th January; West Uttar Pradesh on 10th & during 13th-16th; East Uttar Pradesh till 10th & on 15th & 16th; Madhya Pradesh, Sub-Himalayan West Bengal, Assam & Meghalaya, Nagaland, Manipur, Mizoram & Tripura till 11th January.

Transport and Aviation:

May affect some airports, highways and railway routes in the areas of met- sub-division.

Difficult driving conditions with slower journey times.

Unless taken precautionary measures, it may lead to some road traffic collisions.

Power Sector:

Chances of Tripping of Power lines in the very dense fog routes.

Human Health:

Lung related health impacts: Dense fog contains particulate matter and other pollutants and in case exposed it gets lodged in the lungs, clogging them and decreasing their functional capacity which increases episodes of wheezing, coughing and shortness of breath.

Impact on people having asthma bronchitis: Long time exposure to dense fog may cause respiratory problem for people having asthma bronchitis and other lung related health problems.

Eye Irritation: Dense fog contains pollutions of various types and these Pollutants in the air if exposed may tend to irritate the membranes of the eye causing various infections leading to redness or swelling of the eye.

Action suggested:

❖ Transport and Aviation:

Be careful while driving or outing through any transport.

Use fog lights during driving.

Be in touch with airlines, railways and state transport for schedule of your journey.

❖ Power Sector:

To keep ready Maintenance Team.

Human Health: To avoid outing until unless emergency and to cover the face.

Impact expected due to Cold Wave conditions:

***Red color warning does not mean "Red Alert" Red color warning means "Take Action"**

Forecast and warning for any day is valid from 0830 hours IST of day till 0830 hours IST of next day

For more details kindly visit <https://mausam.imd.gov.in> or contact 011-2434-4599

(Service to the nation since 1875)



- **Cold wave** conditions very likely in isolated pockets of Himachal Pradesh, Punjab, Haryana, Chandigarh, Odisha, North Interior Karnataka on 10th & 11th; Uttarakhand, Madhya Pradesh, Chhattisgarh, Jharkhand & Bihar on 10th and Rajasthan during 11th-14th January.
- An increased likelihood of various illnesses like flu, running/ stuffy nose or nosebleed, which usually set in or get aggravated due to prolonged exposure to cold.
- Do not ignore shivering. It is the first sign that the body is losing heat. Get Indoors.
- Frostbite can occur due to prolonged exposure to cold. The skin turns pale, hard and numb and eventually black blisters appear on exposed body parts such as fingers, toes, nose and or earlobes. Severe frostbite needs immediate medical attention and treatment.
- Impact on agriculture, crop, livestock, water supply, transport and power sector at some places.

Action suggested:

- Wear several layers of loose fitting, light weight; warm woollen clothing.
- Cover your head, neck, hands and toes adequately as majority of heat loss occurs through these body parts. Wear several layers of loose fitting, light weight; warm woollen clothing rather than one layer of heavy cloth.
- Eat vitamin-C rich fruits & vegetable and drink sufficient fluids preferably warm fluids to maintain adequate immunity.
- Avoid or limit outdoor activities.
- Keep dry, if wet, change cloths immediately to prevent loss of body heat. Wear insulated/waterproof shoes.
- Warm the affected area of the body slowly with lukewarm water; do not rub the skin vigorously.
- If the affected skin area turns black, immediately consult a doctor.
- Maintain ventilation while using Heaters to avoid inhaling toxic fumes.
- Take safety measures while using electrical and gas heating devices.
- Extreme care needed for vulnerable people.
- Seek medical attention as soon as possible for someone suffering from frostbite/ Hypothermia.
- Protect livestock from cold weather.

Impact expected due to Cold Day conditions:

Cold day conditions likely to prevail in isolated parts over East Rajasthan & Bihar during 09th-11th; Punjab, Haryana, Chandigarh, West Rajasthan & Madhya Pradesh on 09th & 10th January.

- An increased likelihood of various illnesses like flu, running/ stuffy nose or nosebleed, which usually set in or get aggravated due to prolonged exposure to cold.
- Do not ignore shivering. It is the first sign that the body is losing heat. Get Indoors.
- Frostbite can occur due to prolonged exposure to cold. The skin turns pale, hard and numb and eventually black blisters appear on exposed body parts such as fingers, toes, nose and or earlobes. Severe frostbite needs immediate medical attention and treatment.
- Impact on agriculture, crop, livestock, water supply, transport and power sector at some places.

Action suggested:

- Wear several layers of loose fitting, light weight; warm woollen clothing.
- Cover your head, neck, hands and toes adequately as majority of heat loss occurs through these body parts. Wear several layers of loose fitting, light weight; warm Woollen clothing rather than one layer of heavy cloth.
- Eat vitamin-C rich fruits & vegetable and drink sufficient fluids preferably warm fluids to maintain adequate immunity.
- Avoid or limit outdoor activities.
- Keep dry, if wet, change cloths immediately to prevent loss of body heat. Wear insulated/waterproof shoes.
- Warm the affected area of the body slowly with lukewarm water; do not rub the skin vigorously.
- If the affected skin area turns black, immediately consult a doctor.
- Maintain ventilation while using Heaters to avoid inhaling toxic fumes.
- Take safety measures while using electrical and gas heating devices.

***Red color warning does not mean "Red Alert" Red color warning means "Take Action"**

Forecast and warning for any day is valid from 0830 hours IST of day till 0830 hours IST of next day

For more details kindly visit <https://mausam.imd.gov.in> or contact 011-2434-4599

(Service to the nation since 1875)

- Extreme care needed for vulnerable people.
- Seek medical attention as soon as possible for someone suffering from frostbite/ Hypothermia.
- Protect livestock from cold weather.

Agromet advisories for various parts of the country

Agromet advisories for likely impact of Heavy Rainfall

- In **Tamil Nadu**, prioritize harvesting of matured paddy, maize, black gram, clove & black pepper before commencement of heavy rainfall spell; keep the harvested produce in safe places. Make necessary arrangements to drain out excess rain water from the standing crops and vegetable fields. Provide staking to tomato, chilli, climbers, and vine vegetables. Strengthen supports, and pandals in vegetable fields.

Agromet advisories for likely impact of Cold Waves/ Ground Frost/ Low Temperatures

- In **Himachal Pradesh, Uttarakhand, Punjab, Haryana, Rajasthan, Madhya Pradesh, Chhattisgarh, North Interior Karnataka, Odisha, Bihar and Jharkhand**, apply light and frequent irrigation to the standing crops in the evening hours to protect crops from low temperature stress or cold injury. Use mulching and cover the vegetable nurseries and young fruit plants with straw / polythene sheets to maintain optimum soil temperature.

Livestock / Poultry

- Keep the cattle in the sheds during night and provide dry bedding to protect them from cold.
- Keep the chicks warm by providing artificial light in the poultry sheds.

Agromet advisories for likely impact of Thunderstorm / Gusty Winds

- Provide mechanical support to horticultural crops and staking or support to vegetables and young fruit plants / fruit-bearing plants to avoid lodging due to strong winds.

Legends & abbreviations:

Region wise classification of meteorological Sub-Divisions:

- **Northwest India:** Western Himalayan Region (Jammu-Kashmir-Ladakh-Gilgit-Baltistan-Muzaffarabad, Himachal Pradesh and Uttarakhand); Punjab, Haryana-Chandigarh-Delhi; West Uttar Pradesh, East Uttar Pradesh, West Rajasthan and East Rajasthan.
- **Central India:** West Madhya Pradesh, East Madhya Pradesh, Vidarbha and Chhattisgarh.
- **East India:** Bihar, Jharkhand, Sub-Himalayan West Bengal & Sikkim; Gangetic West Bengal, Odisha and Andaman & Nicobar Islands.
- **Northeast India:** Arunachal Pradesh, Assam & Meghalaya and Nagaland, Manipur, Mizoram & Tripura.
- **West India:** Gujarat Region, Saurashtra & Kutch, Konkan & Goa, Madhya Maharashtra and Marathwada.
- **South India:** Coastal Andhra Pradesh & Yanam, Telangana, Rayalaseema, Coastal Karnataka, North Interior Karnataka, South Interior Karnataka, Kerala & Mahe, Tamil Nadu, Puducherry & Karaikal and Lakshadweep.

LEGENDS

- 1 अंडमान और निकोबार द्वीप समुह
- 2 अरुणाचल प्रदेश
- 3 असम और मेघालय
- 4 नागालैंड मनीपुर मीजोरम और त्रिपुरा
- 5 उप हिमालय पश्चिम बंगाल एवं सिक्किम
- 6 पश्चिम बंगाल
- 7 ओडिसा
- 8 झारखंड
- 9 बिहार
- 10 पूर्वी उत्तर प्रदेश
- 11 पश्चिम उत्तर प्रदेश
- 12 उत्तराखंड
- 13 हरियाणा चंडीगढ़ एवं दिल्ली
- 14 पंजाब
- 15 हिमाचल प्रदेश
- 16 जम्मू एवं कश्मीर एवं लद्दाख
- 17 पश्चिम राजस्थान
- 18 पूर्वी राजस्थान
- 19 पश्चिम मध्य प्रदेश
- 20 पूर्वी मध्य प्रदेश
- 21 गुजरात क्षेत्र
- 22 सौराष्ट्र एवं कच्छ
- 23 कोंकण एवं गोवा
- 24 मध्य महाराष्ट्र
- 25 मराठावाड़ा
- 26 विदर्भ
- 27 छत्तीसगढ़
- 28 तटीय आंध्र प्रदेश एवं यनम
- 29 तेलंगाना
- 30 रायलसीमा
- 31 तमिलनाडु, पुदुचेरी एवं कराईकल
- 32 तटिय कर्नाटक
- 33 आंतरिक उत्तरी कर्नाटक
- 34 आंतरिक दक्षिणी कर्नाटक
- 35 केरल एवं माहे
- 36 लक्षद्वीप



1. Andaman & Nicobar Islands
2. Arunachal Pradesh
3. Assam & Meghalaya
4. Nagaland, Manipur, Mizoram & Tripura
5. Sub-Himalayan West Bengal & Sikkim
6. Gangetic West Bengal
7. Orissa
8. Jharkhand
9. Bihar
10. East Uttar Pradesh
11. West Uttar Pradesh
12. Uttarakhand
13. Haryana, Chd & Delhi
14. Punjab
15. Himachal Pradesh
16. Jammu & Kashmir and Ladakh
17. West Rajasthan
18. East Rajasthan
19. West Madhya Pradesh
20. East Madhya Pradesh
21. Gujarat
22. Saurashtra
23. Konkan & Goa
24. Madhya Maharashtra
25. Marathwada
26. Vidharbha
27. Chhattisgarh
28. Coastal Andhra Pradesh & Yanam
29. Telangana
30. Rayalaseema
31. Tamilnadu, Puducherry & Karaikal
32. Coastal Karnataka
33. North Interior Karnataka
34. South Interior Karnataka
35. Kerala & Mahe
36. Lakshadweep

SPATIAL DISTRIBUTION (% of Stations reporting)

% Stations	Category	% Stations	Category
76-100	Widespread (WS/Most Places)	26-50	Scattered (SCT/ A Few Places)
51-75	Fairly Widespread (FWS/ Many Places)	1-25	Isolated (ISOL)

Subdivision Colour

- NO WARNING
- WATCH (BE UPDATED)
- ALERT (BE PREPARED TO TAKE ACTION)
- WARNING (TAKE ACTION)

Probabilistic Forecast

Terms	Probability of Occurrence (%)
Unlikely	< 25
Likely	25 - 50
Very Likely	50 - 75
Most Likely	> 75

-  Heavy Rain
-  Very Heavy Rain
-  Extremely Heavy Rain
-  Heavy Snow
-  Thunderstorm & Lightning
-  Hailstorm
-  Dust Storm
-  Dust Raising Winds
-  Strong surface winds
-  Heat Wave
-  Hot Day
-  Warm Night
-  Cold Wave
-  Cold Day
-  Ground Frost
-  FOG Fog
-  Hot & Humid

*Red color warning does not mean "Red Alert" Red color warning means "Take Action"

Forecast and warning for any day is valid from 0830 hours IST of day till 0830 hours IST of next day

For more details kindly visit <https://mausam.imd.gov.in> or contact 011-2434-4599

(Service to the nation since 1875)

LEGENDS

WARNING

WARNING (TAKE ACTION)
ALERT (BE PREPARED)
WATCH (BE UPDATED)
NO WARNING (NO ACTION)

Probabilistic Forecast

Terms	Probability of Occurrence (%)
Unlikely	< 25
Likely	25 - 50
Very Likely	50 - 75
Most Likely	> 75



Heavy: 64.5 to 115.5 mm/cm *
Very Heavy: 115.6 to 204.4 mm/cm *
Extremely Heavy: > 204.4 mm/cm *



When maximum temperature of a station reaches $\geq 40^{\circ}\text{C}$ for plains and $\geq 30^{\circ}\text{C}$ for hilly regions
(a) Based on Departure from normal

Heat Wave: Maximum Temperature Departure from normal 4.5°C to 6.4°C .
Severe Heat Wave: Maximum Temperature Departure from normal $\geq 6.5^{\circ}\text{C}$

(b). Based on Actual maximum temperature

Heat Wave: When actual maximum temperature $\geq 45^{\circ}\text{C}$.
Severe Heat Wave: When actual maximum temperature $\geq 47^{\circ}\text{C}$

(c). Criteria for heat wave for coastal stations

When maximum temperature departure is $> 4.5^{\circ}\text{C}$ from normal. Heat Wave may be described provided maximum temperature $\geq 37^{\circ}\text{C}$



When maximum temperature remains 40°C

Warm Night: When minimum temperature departure 4.5°C to 6.4°C .
Severe Warm Night: When minimum temperature departure $> 6.4^{\circ}\text{C}$.



When minimum temperature of a station $\leq 10^{\circ}\text{C}$ for plains and $\leq 0^{\circ}\text{C}$ for hilly regions.

(a). Based on departure

Cold Wave: Minimum Temperature Departure from normal -4.5°C to -6.4°C .
Severe Cold Wave: Minimum Temperature Departure from normal $\leq -6.5^{\circ}\text{C}$

(b) Based on actual Minimum Temperature (for Plains only)

Cold Wave: When Minimum Temperature is $\leq 4.0^{\circ}\text{C}$
Severe Cold Wave: When Minimum Temperature is $\leq 2.0^{\circ}\text{C}$

(c) For Coastal Stations

When Minimum Temperature departure is $\leq -4.5^{\circ}\text{C}$ & actual Minimum Temperature is $\leq 15^{\circ}\text{C}$



When minimum temperature of a station $\leq 10^{\circ}\text{C}$ for plains and $\leq 0^{\circ}\text{C}$ for hilly regions
Based on departure

Cold Day: Maximum Temperature Departure from normal -4.5°C to -6.4°C .
Severe Cold Day: Maximum Temperature Departure from normal $\leq -6.5^{\circ}\text{C}$



Phenomenon of small droplets suspended in air and the horizontal visibility $< 1\text{km}$

Moderate Fog: When the visibility between 500-200 metres
Dense Fog: when the visibility between 50-200 metres
Very Dense Fog: when the visibility < 50 metres



Sudden electrical discharges manifested by a flash of light (Lightning) and a sharp rumbling sound (thunder)



An ensemble of particles of dust or sand energetically lifted to great heights by a strong and turbulent wind.



Ice deposits on ground

Air temperature $\leq 4^{\circ}\text{C}$ (over Plains)



A strong wind that rises suddenly, lasts for atleast 1 minute.

Moderate: Wind speed 52-61 kmph
Severe: Wind speed 62-87 kmph
Very Severe: Wind speed > 87 kmph



Effect of various waves in the sea over specific area

Rough to very rough: Wind speed 41-62 kmph (22-33 knots) & Wave height 2.5-6 metre
High to very high: Wind speed 63-117 kmph (34-63 knots) & Wave height 6-14 metre
Phenomenal: Wind speed > 117 kmph (> 63 knots) & Wave height > 14 metre



Cyclonic Storm: Wind speed 62-87 kmph (34-47 knots)

Severe Cyclonic Storm: Wind speed 88-117 kmph (48-63 knots)
Very Severe Cyclonic Storm: Wind speed 118-165 kmph (64-89 knots)
Extremely Severe Cyclonic Storm: Wind speed 166-220 kmph (90-119 knots)
Super Cyclone Storm: Wind speed > 220 kmph (> 119 knots)

*Red color warning does not mean "Red Alert" Red color warning means "Take Action"

Forecast and warning for any day is valid from 0830 hours IST of day till 0830 hours IST of next day

For more details kindly visit <https://mausam.imd.gov.in> or contact 011-2434-4599

(Service to the nation since 1875)