

2026-07-02

Time of Issue: 13:53:00 hours IST
(Mid-Day)

ALL INDIA WEATHER SUMMARY AND FORECAST BULLETIN

Significant Weather Features

- The **Southwest Monsoon** has further advanced into some more parts of Gujarat, remaining parts of Uttar Pradesh, entire Delhi, most parts of Madhya Pradesh, Haryana & Punjab, and some parts of Rajasthan, today the 02nd July, 2026.
- The **Northern Limit** of Monsoon passes through 22°N/60°E, 22°N/65°E, Porbandar, Vallabh Vidyanagar, Neemuch, Tonk, Bhiwani, Bhatinda and 32.5°N/70°E as on 02nd July.
- **Conditions are favourable** for further advance of southwest monsoon into some more parts of North Arabian Sea, Gujarat, remaining parts of Madhya Pradesh, Haryana & Punjab, and some more parts of Rajasthan during next 2-3 days.

Northwest India:

- **Fairly Widespread to Widespread** rainfall likely over Jammu-Kashmir-Ladakh-Gilgit-Baltistan-Muzaffarabad during 2nd-3rd July and during 7th-8th July; Himachal Pradesh during 2nd-3rd July and during 5th-8th July; Uttarakhand during 2nd-8th July.
- **Fairly Widespread to Widespread** rainfall likely over Haryana Chandigarh & Delhi and Punjab on 2nd July and during 5th-8th July; West Uttar Pradesh on 2nd July and during 5th-7th July; East Uttar Pradesh during 5th-7th July; East Rajasthan during 4th-8th July.
- **Isolated to Scattered** rainfall likely over Jammu-Kashmir-Ladakh-Gilgit-Baltistan-Muzaffarabad during 4th-6th July; Himachal Pradesh on 4th July.
- **Isolated to Scattered** rainfall likely over Haryana Chandigarh & Delhi and Punjab during 3rd-4th July; West Uttar Pradesh during 3rd-4th July and on 8th July; East Uttar Pradesh during 2nd-4th July and on 8th July; West Rajasthan during 2nd-8th July; East Rajasthan during 2nd-3rd July.
- **Isolated thunderstorm, lightning & gusty winds (speed reaching 40-50 kmph gusting to 60 kmph)** likely over Jammu-Kashmir-Ladakh-Gilgit-Baltistan-Muzaffarabad during 2nd-8th July.
- **Isolated thunderstorm, lightning & gusty winds (speed reaching 40-50 kmph gusting to 60 kmph)** likely over East Rajasthan, Haryana Chandigarh & Delhi and Punjab during 2nd-8th July; East Uttar Pradesh and West Uttar Pradesh on 2nd July; West Rajasthan during 3rd-8th July.
- **Isolated thunderstorm & lightning** likely over East Uttar Pradesh and West Uttar Pradesh during 3rd-4th July.
- **Isolated heavy rainfall** likely over Jammu-Kashmir-Ladakh-Gilgit-Baltistan-Muzaffarabad during 2nd-3rd July; Himachal Pradesh on 4th July and during 7th-8th July; Uttarakhand during 4th-8th July; Haryana Chandigarh & Delhi and Punjab on 2nd July and during 5th-8th July; West Uttar Pradesh during 2nd-7th July; East Uttar Pradesh during 2nd-8th July; West Rajasthan during 5th-7th July; East Rajasthan during 7th-8th July with isolated **very heavy rainfall** also likely over Himachal Pradesh during 2nd-3rd July and during 5th-6th July; Uttarakhand during 2nd-3rd July; East Rajasthan during 2nd-6th July.
- **Thundersquall (wind speed reaching 50-60 kmph gusting to 70 kmph)** likely over West Rajasthan on 2nd July.
- **Duststorm** activity likely over West Rajasthan on 2nd July.

Central India:

- **Fairly Widespread to Widespread** rainfall likely over Chhattisgarh, East Madhya Pradesh and West Madhya Pradesh during 2nd-8th July; Vidarbha during 2nd-5th July and during 7th-8th July.
- **Isolated to Scattered** rainfall likely over Vidarbha on 6th July.
- **Isolated thunderstorm, lightning & gusty winds (speed reaching 30-40 kmph gusting to 50 kmph)** likely over West Madhya Pradesh during 2nd-3rd July.
- **Isolated thunderstorm & lightning** likely over Chhattisgarh, East Madhya Pradesh and Vidarbha during 2nd-3rd July.
- **Isolated heavy rainfall** likely over West Madhya Pradesh during 3rd-4th July; East Madhya Pradesh on 2nd July and during 5th-8th July; Vidarbha on 4th July and during 7th-8th July; Chhattisgarh during 4th-8th July with

*Red color warning does not mean "Red Alert" Red color warning means "Take Action"

Forecast and warning for any day is valid from 0830 hours IST of day till 0830 hours IST of next day

For more details kindly visit <https://mausam.imd.gov.in> or contact 011-2434-4599

(Service to the nation since 1875)

isolated **very heavy rainfall** also likely over West Madhya Pradesh on 2nd July and during 5th-8th July; East Madhya Pradesh during 3rd-4th July; Chhattisgarh and Vidarbha during 2nd-3rd July.

- **Heavy to very heavy rainfall with extremely heavy rainfall likely at isolated places over West Madhya Pradesh on 03rd & 04th July.**
- Moderate to intense lightning activity over the region on 02nd & 03rd July.

East India:

- **Fairly Widespread to Widespread** rainfall likely over Andaman & Nicobar Islands, Gangetic West Bengal, Odisha and Sub-Himalayan West Bengal & Sikkim during 2nd-8th July; Jharkhand on 2nd July and during 4th-8th July; Bihar during 5th-6th July.
- **Isolated to Scattered** rainfall likely over Jharkhand on 3rd July; Bihar during 2nd-4th July and during 7th-8th July.
- Isolated **thunderstorm, lightning & gusty winds (speed reaching 40-50 kmph gusting to 60 kmph)** likely over Andaman & Nicobar Islands and Jharkhand during 2nd-8th July; Gangetic West Bengal during 2nd-4th July; Bihar on 2nd July and during 5th-6th July, **with gusty winds (speed reaching 30-40 kmph gusting to 50 kmph)** likely over Sub-Himalayan West Bengal & Sikkim during 2nd-8th July; Gangetic West Bengal during 5th-8th July; Bihar during 3rd-4th July and during 7th-8th July.
- Isolated **heavy rainfall** likely over Sub-Himalayan West Bengal & Sikkim during 7th-8th July; Gangetic West Bengal on 3rd July, on 6th July and on 8th July; Jharkhand during 4th-8th July; Bihar during 2nd-6th July; Odisha during 3rd-4th July and during 7th-8th July with isolated **very heavy rainfall** also likely over Gangetic West Bengal during 4th-5th July; Odisha on 2nd July and during 5th-6th July.
- **Heavy to very heavy rainfall with extremely heavy rainfall likely at isolated places over Odisha on 03rd & 04th July.**

Northeast India:

- **Isolated to Scattered** rainfall likely over Arunachal Pradesh and Assam & Meghalaya during 2nd-8th July.
- **Fairly Widespread to Widespread** rainfall likely over Nagaland, Manipur, Mizoram & Tripura during 2nd-8th July.
- Isolated **thunderstorm, lightning & gusty winds (speed reaching 30-40 kmph gusting to 50 kmph)** likely over Assam & Meghalaya during 3rd-4th July.
- Isolated **thunderstorm & lightning** likely over Arunachal Pradesh and Assam & Meghalaya on 2nd July.
- Isolated **heavy rainfall** likely over Assam & Meghalaya during 3rd-4th July; Nagaland, Manipur, Mizoram & Tripura during 2nd-4th July.

West India:

- **Fairly Widespread to Widespread** rainfall likely over Gujarat Region and Konkan & Goa during 2nd-8th July; Madhya Maharashtra and Saurashtra & Kutch during 2nd-6th July; Marathawada during 2nd-3rd July.
- **Isolated to Scattered** rainfall likely over Madhya Maharashtra and Saurashtra & Kutch during 7th-8th July; Marathawada during 4th-8th July.
- Isolated **thunderstorm, lightning & gusty winds (speed reaching 40-50 kmph gusting to 60 kmph)** likely over Gujarat Region, Madhya Maharashtra, Marathawada and Saurashtra & Kutch during 2nd-4th July.
- Isolated **heavy rainfall** likely over Konkan & Goa during 2nd-5th July and during 7th-8th July; Madhya Maharashtra during 3rd-5th July and during 7th-8th July; Marathawada on 3rd July; Gujarat Region during 2nd-5th July; Saurashtra & Kutch during 2nd-4th July and during 7th-8th July with isolated **very heavy rainfall** also likely over Konkan & Goa on 6th July; Madhya Maharashtra on 2nd July and on 6th July; Gujarat Region during 6th-8th July; Saurashtra & Kutch during 5th-6th July.
- **Heavy to very heavy rainfall at a few places with extremely heavy rainfall likely at isolated places over Gujarat Region and Konkan during 02nd -05th, Saurashtra & Kutch during 02nd -04th; Madhya Maharashtra during 03rd -05th July.**

South Peninsular India:

***Red color warning does not mean "Red Alert" Red color warning means "Take Action"**

Forecast and warning for any day is valid from 0830 hours IST of day till 0830 hours IST of next day

For more details kindly visit <https://mausam.imd.gov.in> or contact 011-2434-4599

(Service to the nation since 1875)

- **Isolated to Scattered** rainfall likely over Rayalaseema, South Interior Karnataka and Tamil Nadu, Puducherry & Karaikal during 2nd-8th July; North Interior Karnataka during 4th-5th July; Coastal Andhra Pradesh & Yanam on 2nd July and during 5th-8th July; Telangana during 3rd-8th July.
- **Fairly Widespread to Widespread** rainfall likely over Coastal Karnataka, Kerala & Mahe and Lakshadweep during 2nd-8th July; North Interior Karnataka during 2nd-3rd July and during 6th-8th July; Coastal Andhra Pradesh & Yanam during 3rd-4th July; Telangana on 2nd July.
- Isolated **thunderstorm, lightning & gusty winds (speed reaching 40-50 kmph gusting to 60 kmph)** likely over Coastal Andhra Pradesh & Yanam and Rayalaseema during 2nd-6th July; Telangana on 2nd July and during 4th-8th July, **with gusty winds (speed reaching 30-40 kmph gusting to 50 kmph)** likely over Kerala & Mahe, Lakshadweep and Tamil Nadu, Puducherry & Karaikal during 2nd-4th July; Coastal Karnataka, North Interior Karnataka and South Interior Karnataka during 2nd-8th July; Telangana on 3rd July.
- Isolated **heavy rainfall** likely over Tamil Nadu, Puducherry & Karaikal during 3rd-4th July; Kerala & Mahe on 2nd July and during 4th-8th July; North Interior Karnataka during 2nd-8th July; South Interior Karnataka and Telangana during 2nd-4th July; Coastal Andhra Pradesh & Yanam during 2nd-5th July with isolated **very heavy rainfall** also likely over Kerala & Mahe on 3rd July; Coastal Karnataka during 2nd-8th July; South Interior Karnataka during 5th-8th July.
- Strong Surface Winds likely over Karnataka and Telangana during 2nd-8th July; Rayalaseema during 2nd-6th July.

Forecast of maximum/day temperatures:

- No significant change in maximum temperatures likely over the rest parts of country till 08th July, 2026.

Heat Wave, Hot & Humid weather and Warm Night conditions warning:

- **Hot and humid** weather conditions likely to prevail over plains of Arunachal Pradesh and Assam during 2nd-6th July.

Fisherman Warning:

Fishermen are advised not to venture into the following areas:

Arabian Sea:

- Along & off Gujarat Konkan, Goa & Karnataka coast and adjoining eastcentral & northeast Arabian Sea, along and off Somalia & Oman coasts and some parts of southwest, most parts of central adjoining north Arabian Sea till 07th July, along and off Kerala coasts, over Lakshadweep area during 02nd to 05th July.

Bay of Bengal:

- Over Gulf of Mannar adjoining Comorin area on 05th July; south Sri Lanka coasts adjoining southwest Bay of Bengal on 03rd & 06th July; many parts of south Bay of Bengal on 05th July; along and off Gangetic west Bengal, Odisha, north Andhra Pradesh Coasts, north, central adjoining south Bay of Bengal, over Andaman Sea till 07th July; along and off south Andhra Pradesh coasts till 06th July

Main Weather Observations:

❖ **Rainfall distribution** (from 0830 hours IST of yesterday to 0830 hours IST of today): **at most places** over Nagaland, Manipur, Mizoram & Tripura, Uttarakhand, Haryana-Chandigarh-Delhi, Punjab, Himachal Pradesh, Jammu-Kashmir-Ladakh-Gilgit-Baltistan-Muzaffarabad, East Madhya Pradesh, Konkan & Goa, Marathwada, Vidarbha, Chhattisgarh, Coastal Karnataka, Kerala & Mahe and Lakshadweep; **at many places** over Andaman & Nicobar Islands, Arunachal Pradesh, Assam & Meghalaya, Sub Himalayan West Bengal & Sikkim, Gangetic West Bengal, Odisha, Jharkhand, East Uttar Pradesh, West Madhya Pradesh, Madhya Maharashtra and Telangana; **at a few places** over Bihar, West Uttar Pradesh, East Rajasthan, Gujarat Region, Saurashtra & Kutch, North Interior Karnataka and South Interior Karnataka; **at isolated places** over Coastal Andhra Pradesh & Yanam, Rayalaseema and Tamil Nadu, Puducherry & Karaikal; **Dry** over rest of the country.

❖ **Significant rainfall recorded(in cm)** (from 0830 hours IST of yesterday to 0830 hours IST of today): **Konkan & Goa:** Tbia IMD Part Time (dist Thane), Matheran (dist Raigad) 21 Each; Santacruz (dist Mumbai Suburban) 20; Panvel ARG (dist Raigad), Dahanu (dist Palghar) 19 Each; Rajapur (dist Ratnagiri) 17; Colaba (dist Mumbai City) 16; Karjat ARG (dist Raigad) 15; Shriwardhan (dist Raigad), Mhasla (dist Raigad) 14 Each; Thane (dist Thane), Tala (dist Raigad), Palghar ARG (dist Palghar) 13 Each; Mangaon (dist Raigad), Guhagarh (dist Ratnagiri), Mandangad (dist Ratnagiri), Pen (dist Raigad), Khalapur (dist Raigad), Ulhasnagar (dist Thane) 12 Each; Harnai IMD (dist Ratnagiri), Ratnagiri (dist Ratnagiri), Talasari (dist Palghar), Alibag - IMD Part Time (dist Raigad), Vikramgad (dist Palghar), Bhiwandi (dist Thane), Dapoli ARG (dist Ratnagiri), Vasai (dist Palghar), Lanja (dist Ratnagiri) 11 Each; Sudhagad Pali (dist Raigad), Murbad (dist Thane), Sanguem (dist South Goa), Ambernath (dist Thane), Mahad (dist Raigad), Uran (dist Raigad) 10 Each; Murud (dist Raigad), Khed (dist Ratnagiri), Sawantwadi (dist Sindhudurg), Jawhar (dist Palghar), Kalyan (dist Thane), Dodamarg (dist Sindhudurg), Kankavli (dist Sindhudurg) 9 Each; Wada (dist Palghar) 8; Vengurla (dist Sindhudurg), Ponda (dist North Goa), Wakwali ARG (dist Ratnagiri) 7 Each; **Gujarat Region:** Mahuva (dist Surat), Bardoli (dist Surat), Palsana (dist Surat) 19 Each; Umergam (dist Valsad) 17; Daman (dist Daman), Daman Fmo (dist Daman) 14 Each; Vapi (dist Valsad) 13; Umerpada (dist Surat) 12; Daman AWS (dist Daman), Valod (dist Tapi) 10 Each; Vyara AWS (dist Tapi), Vyara (dist Tapi) 9 Each; Sagbara (dist Narmada), Madhbun (dist Dadara & Nagar Haveli), Gandevi (dist Navsari) 8 Each; Navsari (dist Navsari), Pardi (dist Valsad), Jalalpor (dist Navsari), Navasari AWS (dist Navsari), Khergam (dist Navsari), Vansda (dist Navsari) 7 Each; **Saurashtra & Kutch:** Sutrapada (dist Gir Somnath) 19; Malia (dist Junagadh) 18; Keshod (dist Junagadh) 16; Mangrol(j) (dist Junagadh) 12; Bhesan (dist Junagadh) 11; Lodhika (dist Rajkot), Diu (dist Diu), Veraval (dist Gir Somnath), Junagadh (dist Junagadh) 8 Each; Mahuva(b) (dist Bhavnagar), Vanthali (dist Junagadh), Gondal (dist Rajkot) 7 Each; **Odisha:** Ambabhona (dist Bargarh) 18; Jujumura (dist Sambalpur) 13; Atabira (dist Bargarh) 12; Birmaharajpur (dist Sonepur), Battli (dist Bargarh) 11 Each; Khairamal (dist Boudhgarh) 10; Ullunda (dist Sonepur), Burla (dist Sambalpur), Baliguda (dist Kandhamal) 9 Each; Hirakud (dist Sambalpur), Malkangiri (dist Malkangiri), Khaprakhhol (dist Bolangir) 8 Each; Joda (dist Keonjhar), Phiringia (dist Kandhamal), Cuttack (dist Cuttack), Khajuripada (dist Kandhamal), Jharsuguda (dist Jharsuguda) 7 Each; **East Madhya Pradesh:** Keolari (dist Seoni) 17; Chand (dist Chhindwara) 14; Nainpur (dist Mandla), Singrauli-aws (dist Singrauli), Jaisinagar (dist Sagar), Bichhua (dist Chhindwara) 10 Each; Pandhurna (dist Pandhurna), Benibari (dist Anuppur) 8 Each; Chauri (dist Chhindwara) 7; **Chhattisgarh:** Bade Bachel (dist Dantewada) 15; Bijapur (dist Bijapur) 10; Bhairamgarh (dist Bijapur), Sarsiva (dist Sarangarh Bilaigarh), Aundhi (dist Mohala Manpur Chowki), Gangalur (dist Bijapur), Kutaru (dist Bijapur) 7 Each; **Madhya Maharashtra:** Lonavala ARG (dist Pune) 12; Mahabaleshwar (dist Satara) 8; Gaganbawada (dist Kolhapur) 7; **East Uttar Pradesh:** Chunar (dist Mirzapur) 12; Azamgarh (dist Azamgarh) 11; **Telangana:** Sirpur (t) (dist Kumaram Bheem) 11; **Vidarbha:** Korpana (dist Chandrapur) 11; Ballarpur (dist Chandrapur), Zarizamni (dist Yeotmal), Maregaon (dist Yeotmal), Bhadravati (dist Chandrapur) 10 Each; Mauda (dist Nagpur), Wani (dist Yeotmal), Ramtek (ARG) (dist Nagpur) 9 Each; Ashti (dist Wardha), Chandrapur (dist Chandrapur), Wardha (Aws) (dist Wardha), Perseoni (dist Nagpur), Ramtek (dist Nagpur) 8 Each; Bhamragad (dist Gadchiroli), Nagpur Aerodrome (dist Nagpur) 7 Each; **Coastal Karnataka:** Manki (dist Uttara Kannada) 11; Karwar (dist Uttara Kannada), Ankola (dist Uttara Kannada) 10 Each; Dharmasthala (dist Dakshina Kannada), Belthangadi (dist Dakshina Kannada) 8 Each; Uppinangadi (dist Dakshina Kannada), Sulya (dist Dakshina Kannada), Mangaluru (dist Dakshina Kannada), Subramanya (dist Dakshina Kannada) 7 Each; **South Interior Karnataka:** Kottigehara (dist Chikkamagaluru) 11; **Kerala & Mahe:** Kudulu (dist Kasargod) 11; Madikkai AWS (dist Kasargod), Muliya AWS (dist Kasargod) 10 Each; Tellichery (dist Cannur), Hosdurg (dist Kasargod), Mahe (dist Mahe) 9 Each; Vadakara (dist Kozhikode), Peringome AWS (dist Cannur) 8 Each; Padannakkad AWS (dist Kasargod) 7; **West Madhya Pradesh:** Multai (dist Betul) 11; Ujjain-aws (dist Ujjain) 10; Pithampur (dist Dhar) 9; Sanwer (dist Indore) 7; **Uttarakhand:** Narendranagar (dist Garhwal Tehri) 11; Dhanaulti (dist Garhwal Tehri) 10; Mussoorie (dist Dehradun), Dehra Dun (dist Dehradun), Khatima (dist Udham Singh Nagar), Jollygrant (dist Dehradun) 8 Each; Pantnagar (dist

*Red color warning does not mean "Red Alert" Red color warning means "Take Action"

Forecast and warning for any day is valid from 0830 hours IST of day till 0830 hours IST of next day

For more details kindly visit <https://mausam.imd.gov.in> or contact 011-2434-4599

(Service to the nation since 1875)

Udham Singh Nagar), Banbasa (dist Champawat) 7 Each; **East Rajasthan:** Jahazpur (dist Bhilwara), Sawar SR (dist Ajmer) 10 Each; Tatgarh SR (dist Ajmer), Malpura (dist Tonk), Bijoliya SR (dist Bhilwara) 7 Each; **Himachal Pradesh:** Paonta (dist Sirmaur) 10; Kasauli (dist Solan) 9; Dharampur (dist Solan), Jatton Barrage (dist Sirmaur) 8 Each; Renuka/dadhau (dist Sirmaur), Dhaulakuan AWS (dist Sirmaur) 7 Each; **West Uttar Pradesh:** Gunnaur (dist Sambhal) 10; **Andaman & Nicobar Islands:** Maya Bandar (dist North & Middle Andaman) 10; **Punjab:** Pau Ludhiana (dist Ludhiana), Ludhiana (dist Ludhiana), Faridkot AWS (dist Faridkot) 9 Each; Ludhiana AWS (dist Ludhiana), Malikpur (dist Pathankot) 8 Each; Faridkot (dist Faridkot), Ludhiana Irr (dist Ludhiana), Ferozpur Kvk AWS (dist Ferozepur) 7 Each; **Bihar:** Adhwara (dist Bhabua) 9; **Jharkhand:** Dumri (dist Giridih) 9; Madhupur (dist Deoghar) 8; Hazaribagh Dvc (dist Hazaribag) 7; **Jammu-KashmirLadakh-Gilgit-Baltistan-Muzaffarabad:** Kathua (dist Kathua) 8; **Gangetic West Bengal:** Basirhat(pt) (dist North 24 Parganas) 8; Digha (dist East Midnapore) 7; **Haryana-Chandigarh-Delhi:** Uklana Rly (dist Hisar) 7.

❖ **Heavy Rainfall observed** (from 0830 hours IST of yesterday to 0830 hours IST of today): **Extremely heavy rain** at isolated places over Konkan & Goa. **Heavy to very heavy rain** at isolated places over Odisha, East Uttar Pradesh, East Madhya Pradesh, Gujarat Region, Saurashtra & Kutch, Konkan & Goa, Madhya Maharashtra, Chhattisgarh and Kerala & Mahe. **Heavy rain** at a few places over Konkan & Goa and Coastal Karnataka and at isolated places over Andaman & Nicobar Islands, Gangetic West Bengal, Jharkhand, Bihar, West Uttar Pradesh, Uttarakhand, Haryana-Chandigarh-Delhi, Punjab, Himachal Pradesh, Jammu-KashmirLadakh-Gilgit-Baltistan-Muzaffarabad, East Rajasthan, West Madhya Pradesh, Vidarbha, Telangana and South Interior Karnataka.

❖ **Minimum Temperature Departures (as on 02-07-2026): markedly above normal(> 5.1°C)** at most places over Himachal Pradesh; at few places over Assam & Meghalaya; at isolated places over Nagaland, Manipur, Mizoram & Tripura, Bihar, West Uttar Pradesh, West Madhya Pradesh, East Madhya Pradesh, Gujarat Region and Saurashtra & Kutch. **appreciably above normal(3.1°C to 5.0°C)** at few places over Jharkhand; at isolated places over Andaman & Nicobar Islands, Odisha, East Uttar Pradesh, Jammu-KashmirLadakh-Gilgit-Baltistan-Muzaffarabad, West Rajasthan, East Rajasthan, West Madhya Pradesh, East Madhya Pradesh, Gujarat Region, Saurashtra & Kutch and Tamil Nadu, Puducherry & Karaikal. **above normal(1.6°C to 3.0°C)** at few places over Bihar, West Rajasthan, Gujarat Region, Rayalaseema and Tamil Nadu, Puducherry & Karaikal; at isolated places over Andaman & Nicobar Islands, Assam & Meghalaya, Sub Himalayan West Bengal & Sikkim, Gangetic West Bengal, Odisha, Jharkhand, East Uttar Pradesh, Uttarakhand, East Rajasthan, East Madhya Pradesh, Coastal Andhra Pradesh & Yanam, North Interior Karnataka and Kerala & Mahe. **near normal(-1.5°C to 1.5°C)** at many places over Odisha, East Uttar Pradesh, West Uttar Pradesh, Jammu-KashmirLadakh-Gilgit-Baltistan-Muzaffarabad, Saurashtra & Kutch, Vidarbha, Telangana, Tamil Nadu, Puducherry & Karaikal and Lakshadweep; at most places over Arunachal Pradesh, Nagaland, Manipur, Mizoram & Tripura, Sub Himalayan West Bengal & Sikkim, Gangetic West Bengal, Madhya Maharashtra, Marathwada, Chhattisgarh, Coastal Andhra Pradesh & Yanam, Coastal Karnataka, North Interior Karnataka, South Interior Karnataka and Kerala & Mahe; at few places over Andaman & Nicobar Islands, Assam & Meghalaya, Bihar, Uttarakhand, West Rajasthan, East Rajasthan, West Madhya Pradesh, East Madhya Pradesh, Gujarat Region, Konkan & Goa and Rayalaseema; at isolated places over Jharkhand and Haryana-Chandigarh-Delhi. **The lowest minimum temperature** of 18.0°C was reported at **NARNAUL (HARYANA)** over the Plains of India.

❖ **Maximum Temperature Departures (as on 01-07-2026): markedly above normal(> 5.1°C)** at isolated places over Himachal Pradesh. **appreciably above normal(3.1°C to 5.0°C)** at most places over Arunachal Pradesh; at isolated places over Assam & Meghalaya, East Uttar Pradesh, West Uttar Pradesh, Jammu-KashmirLadakh-Gilgit-Baltistan-Muzaffarabad, West Rajasthan, East Rajasthan, Gujarat Region, Saurashtra & Kutch and Tamil Nadu, Puducherry & Karaikal. **above normal(1.6°C to 3.0°C)** at isolated places over Nagaland, Manipur, Mizoram & Tripura, Sub Himalayan West Bengal & Sikkim, Gangetic West Bengal, Odisha, Bihar, West Madhya Pradesh, Madhya Maharashtra, Chhattisgarh, Coastal Andhra Pradesh & Yanam and Kerala & Mahe. **near normal(-1.5°C to 1.5°C)** at many places over Andaman & Nicobar Islands, Jharkhand, Vidarbha, Telangana and Lakshadweep; at few places over East Madhya Pradesh, Rayalaseema, North Interior Karnataka and South Interior Karnataka; at isolated places over Konkan & Goa and Marathwada. **The highest maximum temperature** of 44.2°C was reported at **SRIGANGANAGAR (RAJASTHAN)**.

*Red color warning does not mean "Red Alert" Red color warning means "Take Action"

Forecast and warning for any day is valid from 0830 hours IST of day till 0830 hours IST of next day

For more details kindly visit <https://mausam.imd.gov.in> or contact 011-2434-4599

(Service to the nation since 1875)

Meteorological Analysis (Based on 0830 hours IST)

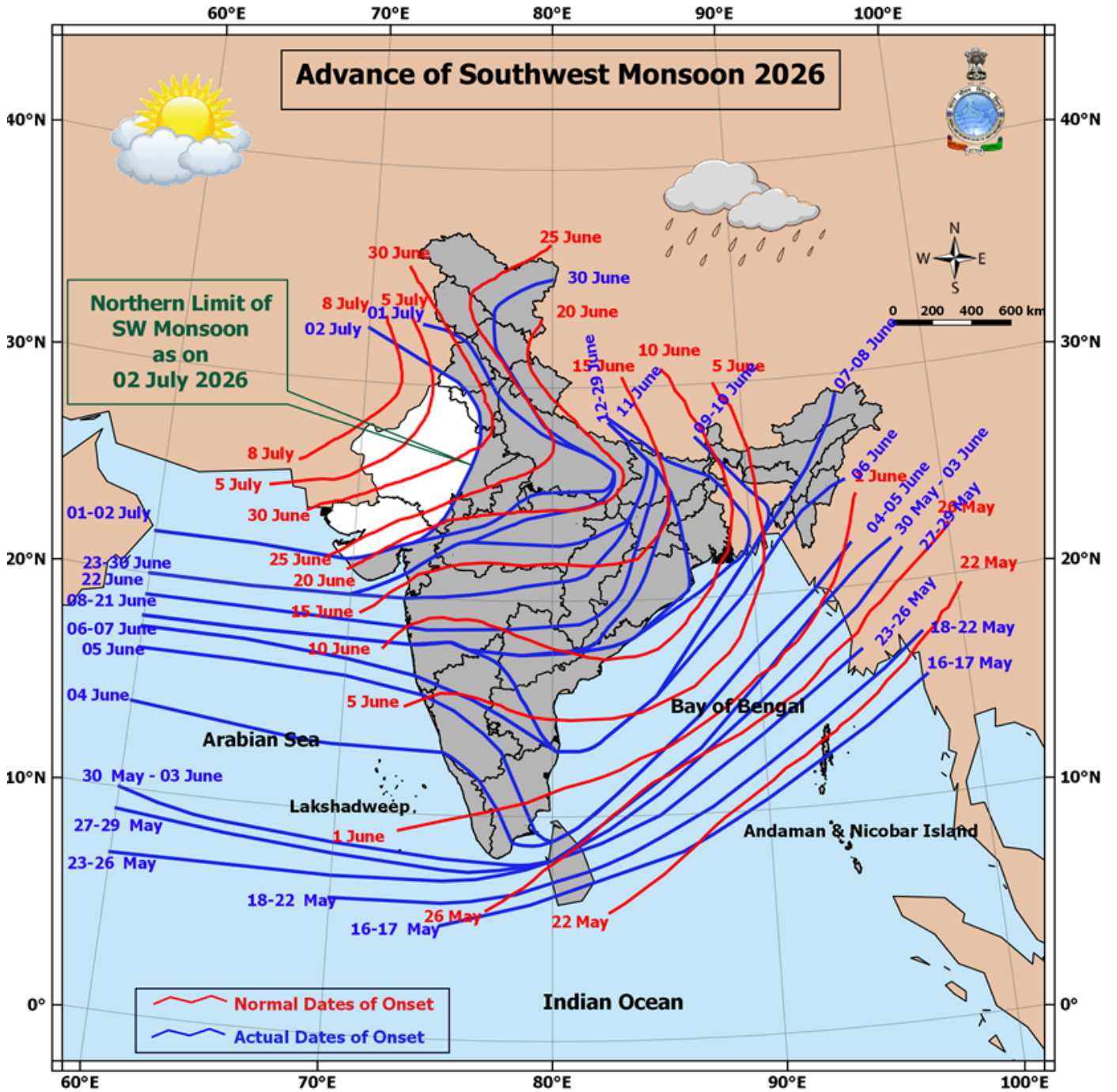
- The **Southwest Monsoon** has further advanced into some more parts of Gujarat, remaining parts of Uttar Pradesh, entire Delhi, most parts of Madhya Pradesh, Haryana & Punjab, and some parts of Rajasthan, today the 02nd July, 2026.
- The **Northern Limit** of Monsoon passes through 22°N/60°E, 22°N/65°E, Porbandar, Vallabh Vidyanagar, Neemuch, Tonk, Bhiwani, Bhatinda and 32.5°N/70°E as on 02nd July.
- **Conditions are favourable** for further advance of southwest monsoon into some more parts of North Arabian Sea, Gujarat, remaining parts of Madhya Pradesh, Haryana & Punjab, and some more parts of Rajasthan during next 2-3 days.
- **Under the influence of cyclonic circulation** over northwest Bay of Bengal & adjoining north Odisha coast, a **Low Pressure Area** has formed over northwest Bay of Bengal and adjoining north Odisha-West Bengal coasts. The associated cyclonic circulation extends upto 7.6 km above mean sea level tilting southwestwards with height. It's likely to become more marked during next 2-3 days.
- The **upper air cyclonic circulation** over southwest Uttar Pradesh extending upto 1.5 km above mean sea level persists.
- The **upper air cyclonic circulation** over north Pakistan & adjoining Punjab now lies over central Pakistan and adjoining northwest Rajasthan and extends upto 1.5 km above mean sea level.
- The **seasonal trough** at mean sea level now runs from northwest Rajasthan to the centre of **Low-Pressure Area** over northwest Bay of Bengal adjoining north Odisha-West Bengal coasts across with embedded **cyclonic circulation** over southwest Uttar Pradesh, north Madhya Pradesh, north Chhattisgarh and extends upto 1.5 km above mean sea level.
- The **off-shore trough** at mean sea level runs from south Gujarat to Karnataka persists.
- The **Western Disturbance** as a trough in middle tropospheric westerlies with its axis at 5.8 km above mean sea level roughly along Long. 62°E to the north of Lat. 32°N persists.
- A **shear zone** runs roughly along latitude 21°N between 3.1 & 7.6 km above mean sea level.

*Red color warning does not mean "Red Alert" Red color warning means "Take Action"

Forecast and warning for any day is valid from 0830 hours IST of day till 0830 hours IST of next day

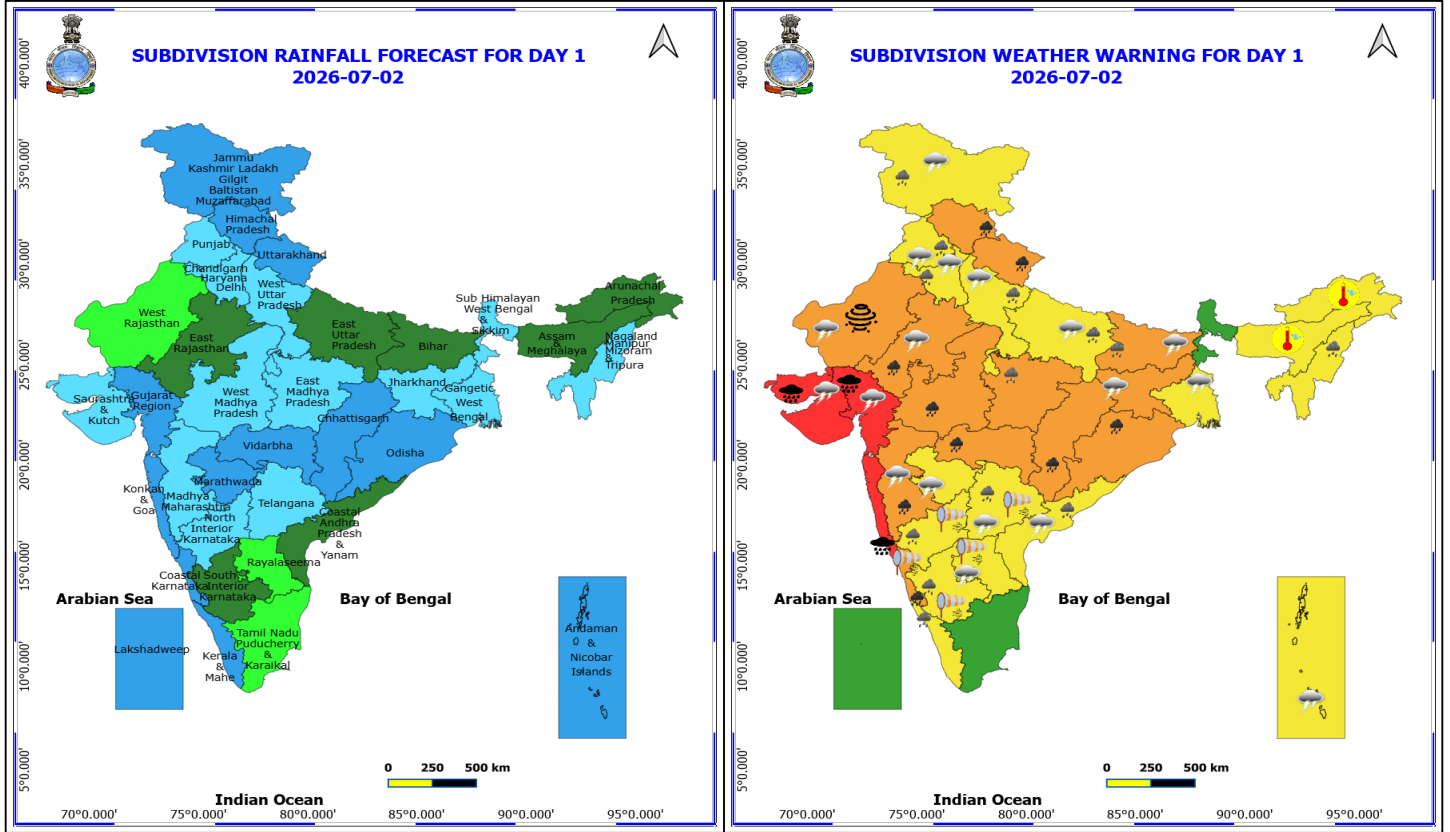
For more details kindly visit <https://mausam.imd.gov.in> or contact 011-2434-4599

(Service to the nation since 1875)



*Red color warning does not mean "Red Alert" Red color warning means "Take Action"
Forecast and warning for any day is valid from 0830 hours IST of day till 0830 hours IST of next day
For more details kindly visit <https://mausam.imd.gov.in> or contact 011-2434-4599

(Service to the nation since 1875)



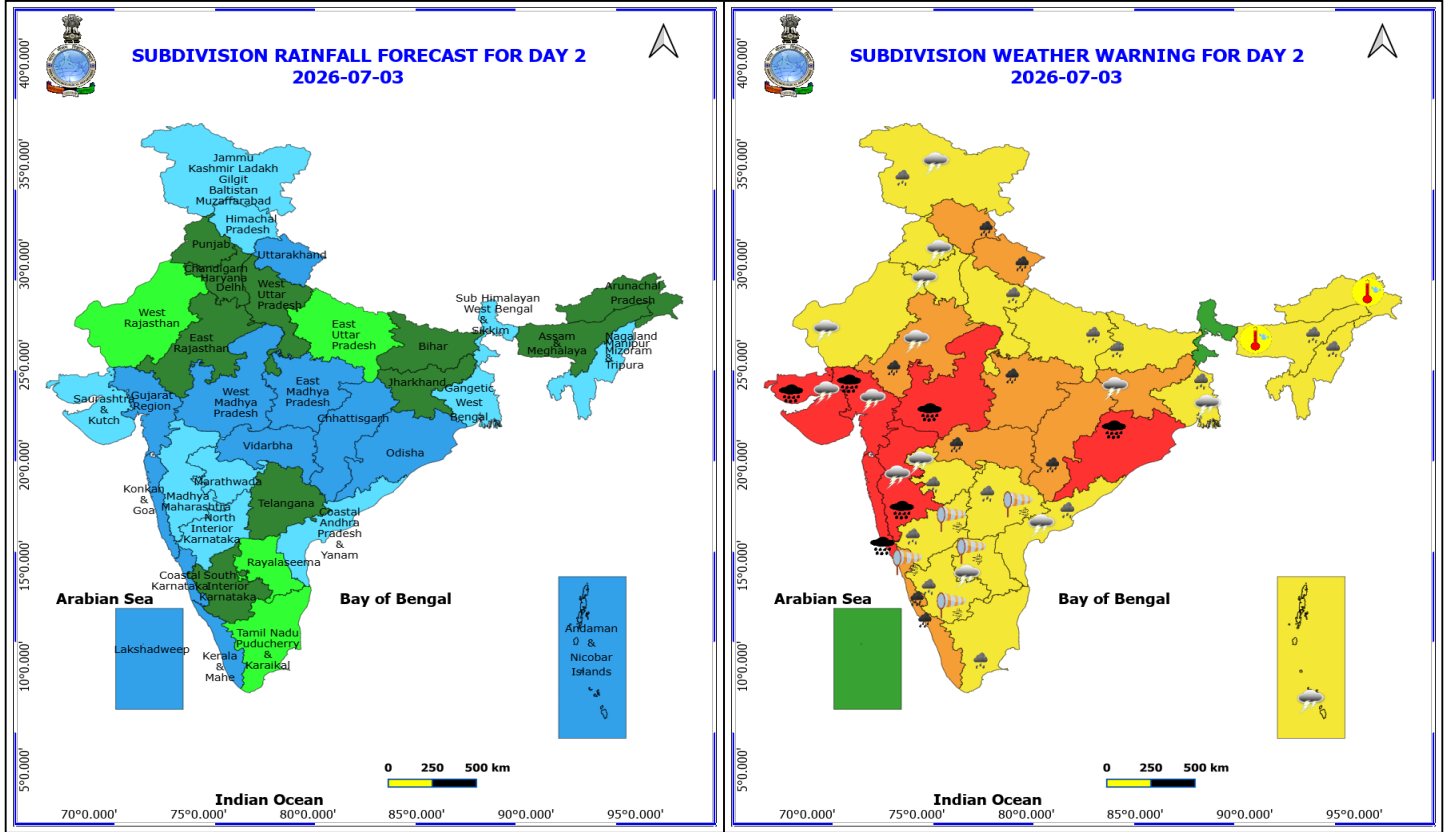
2 July (Day 1)

- ❖ **Heavy to Very Heavy Rainfall with isolated Extremely Heavy Rainfall** very likely at isolated places over Gujarat State and Konkan & Goa.
- ❖ **Heavy to Very Heavy Rainfall** very likely at isolated places over Chhattisgarh, Coastal Karnataka, East Rajasthan, Himachal Pradesh, Madhya Maharashtra, Odisha, Uttarakhand, Vidarbha and West Madhya Pradesh.
- ❖ **Heavy Rainfall** very likely at isolated places over Bihar, Coastal Andhra Pradesh, East Madhya Pradesh, Haryana, Chandigarh & Delhi, Interior Karnataka, Jammu-Kashmir-Ladakh-Gilgit-Baltistan-Muzaffarabad, Kerala & Mahe, Nagaland, Manipur, Mizoram and Tripura, Punjab, Telangana and Uttar Pradesh.
- ❖ **Thundersquall with wind speed reaching(50-60kmph)** very likely at isolated places over West Rajasthan.
- ❖ **Thunderstorm accompanied with lightning & gusty winds(40-50kmph)** very likely at isolated places over Andaman & Nicobar Islands, Andhra Pradesh, Bihar, East Rajasthan, Gangetic West Bengal, Gujarat State, Haryana, Chandigarh & Delhi, Jammu-Kashmir-Ladakh-Gilgit-Baltistan-Muzaffarabad, Jharkhand, Madhya Maharashtra, Marathwada, Punjab, Telangana and Uttar Pradesh.
- ❖ **Thunderstorm accompanied with lightning & gusty winds(30-40kmph)** very likely at isolated places over Karnataka, Kerala & Mahe, Lakshadweep, Sub Himalayan West Bengal & Sikkim, Tamil Nadu Puducherry & Karaikal and West Madhya Pradesh.
- ❖ **Thunderstorm accompanied with Lightning** very likely at isolated places over Arunachal Pradesh, Assam & Meghalaya, Chhattisgarh, East Madhya Pradesh and Vidarbha.
- ❖ **Dust Storm** very likely at isolated places over West Rajasthan.

***Red color warning does not mean "Red Alert" Red color warning means "Take Action"**
Forecast and warning for any day is valid from 0830 hours IST of day till 0830 hours IST of next day
For more details kindly visit <https://mausam.imd.gov.in> or contact 011-2434-4599

(Service to the nation since 1875)

- ❖ **Strong Surface Winds** very likely at isolated places over Karnataka, Rayalaseema and Telangana.
 - ❖ **Hot and Humid weather** very likely at isolated places over Arunachal Pradesh and Assam & Meghalaya.
-
- ❖ Arabian Sea: Squally wind with speed 45-55 kmph gusting to 65 kmph is likely to prevail along and off Somalia coasts, some parts of southwest and many parts of westcentral adjoining eastcentral Arabian Sea,
 - ❖ Squally weather with wind speed 40-50 gusting to 60 kmph is likely to prevail along & off Gujarat, Konkan & Goa, Karnataka, Kerala coasts, Lakshadweep area and adjoining eastcentral & northeast Arabian Sea.
 - ❖ Bay of Bengal: Squally wind with speed 45-55 kmph gusting to 65 kmph is likely to prevail over some parts of central Bay of Bengal off Andhra Pradesh coasts.
 - ❖ Squally Weather with wind speed 40-50 kmph gusting to 60 kmph is likely to prevail along and off Gangetic west Bengal, Odisha, north Andhra Pradesh coasts, over central, north and adjoining south Bay of Bengal, over Andaman Sea.



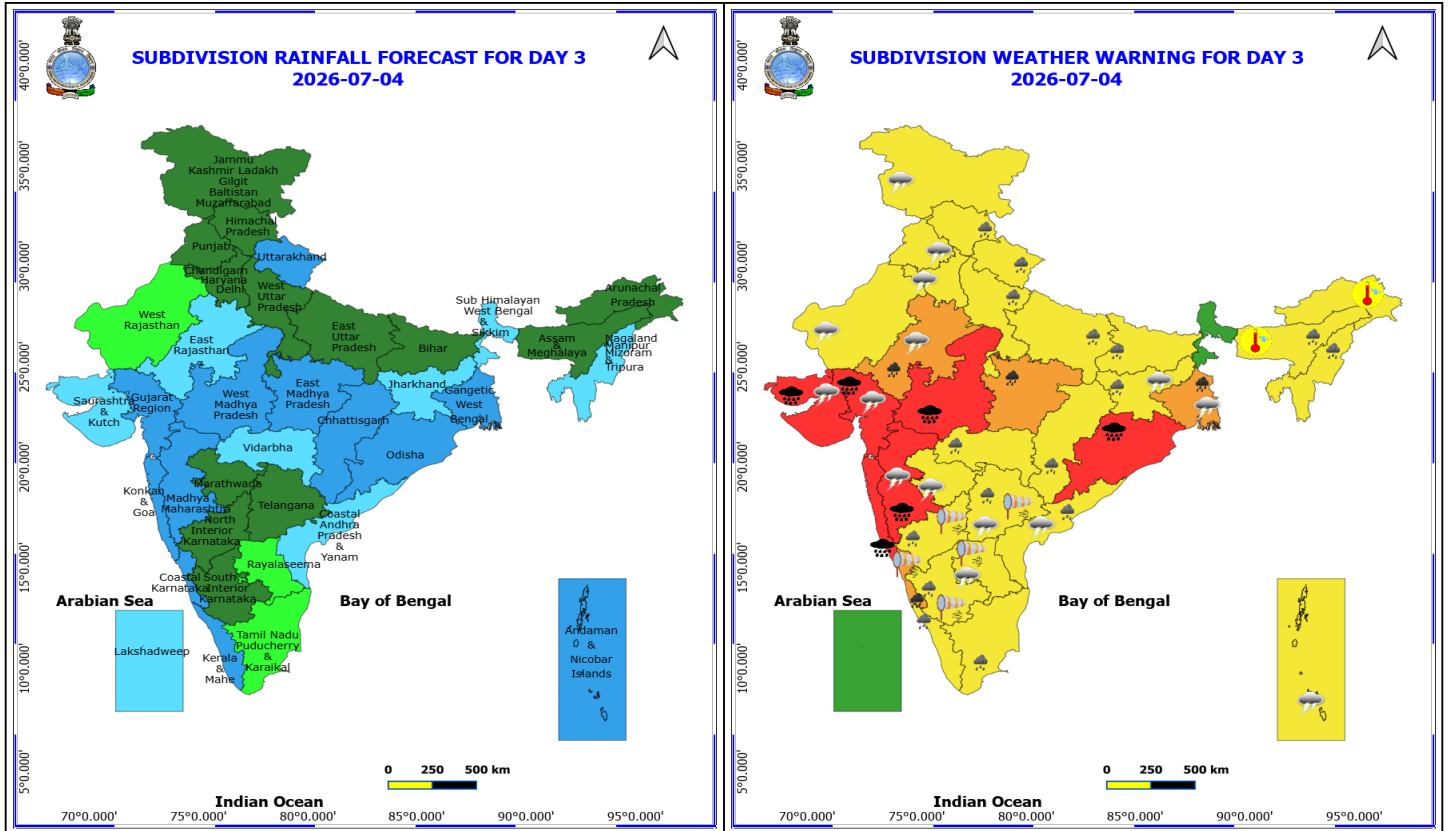
3 July (Day 2)

- ❖ **Heavy to Very Heavy Rainfall with isolated Extremely Heavy Rainfall** very likely at isolated places over Gujarat State, Konkan & Goa, Madhya Maharashtra, Odisha and West Madhya Pradesh.
- ❖ **Heavy to Very Heavy Rainfall** very likely at isolated places over Chhattisgarh, Coastal Karnataka, East Madhya Pradesh, East Rajasthan, Himachal Pradesh, Kerala & Mahe, Uttarakhand and Vidarbha.
- ❖ **Heavy Rainfall** very likely at isolated places over Assam & Meghalaya, Bihar, Coastal Andhra Pradesh, Gangetic West Bengal, Interior Karnataka, Jammu-Kashmir-Ladakh-Gilgit-Baltistan-Muzaffarabad, Marathwada, Nagaland, Manipur, Mizoram and Tripura, Tamil Nadu Puducherry & Karaikal, Telangana and Uttar Pradesh.
- ❖ **Thunderstorm accompanied with lightning & gusty winds(40-50kmph)** very likely at isolated places over Andaman & Nicobar Islands, Andhra Pradesh, Gangetic West Bengal, Gujarat State, Haryana, Chandigarh & Delhi, Jammu-Kashmir-Ladakh-Gilgit-Baltistan-Muzaffarabad, Jharkhand, Madhya Maharashtra, Marathwada, Punjab and Rajasthan.
- ❖ **Thunderstorm accompanied with lightning & gusty winds(30-40kmph)** very likely at isolated places over Assam & Meghalaya, Bihar, Karnataka, Kerala & Mahe, Lakshadweep, Sub Himalayan West Bengal & Sikkim, Tamil Nadu Puducherry & Karaikal, Telangana and West Madhya Pradesh.
- ❖ **Thunderstorm accompanied with Lightning** very likely at isolated places over Chhattisgarh, East Madhya Pradesh, Uttar Pradesh and Vidarbha.
- ❖ **Strong Surface Winds** very likely at isolated places over Karnataka, Rayalaseema and Telangana.
- ❖ **Hot and Humid weather** very likely at isolated places over Arunachal Pradesh and Assam & Meghalaya.

***Red color warning does not mean "Red Alert" Red color warning means "Take Action"**
 Forecast and warning for any day is valid from 0830 hours IST of day till 0830 hours IST of next day
 For more details kindly visit <https://mausam.imd.gov.in> or contact 011-2434-4599
 (Service to the nation since 1875)



- ❖ Arabian Sea: Squally wind with speed 45-55 kmph gusting to 65 kmph is likely to prevail along and off Somalia coasts, Oman coast, some parts of southwest and many parts of central adjoining north Arabian Sea,
- ❖ Squally weather with wind speed 40-50 gusting to 60 kmph is likely to prevail along & off Gujarat, Konkan & Goa, Karnataka, Kerala coasts, Lakshadweep area and adjoining eastcentral & northeast Arabian Sea
- ❖ Bay of Bengal: Squally wind with speed 45-55 kmph gusting to 65 kmph is likely to prevail over some parts of central adjoining south Bay of Bengal; south Sri Lanka adjoining southwest Bay of Bengal.
- ❖ Squally Weather with wind speed 40-50 kmph gusting to 60 kmph is likely to prevail along and off Gangetic west Bengal, Odisha, north Andra Pradesh off south Andra Pradesh coasts, most parts of north & central adjoining south Bay of Bengal. and Andaman Sea



4 July (Day 3)

- ❖ **Heavy to Very Heavy Rainfall with isolated Extremely Heavy Rainfall** very likely at isolated places over Gujarat State, Konkan & Goa, Madhya Maharashtra, Odisha and West Madhya Pradesh.
- ❖ **Heavy to Very Heavy Rainfall** very likely at isolated places over Coastal Karnataka, East Madhya Pradesh, East Rajasthan and Gangetic West Bengal.
- ❖ **Heavy Rainfall** very likely at isolated places over Assam & Meghalaya, Bihar, Chhattisgarh, Coastal Andhra Pradesh, Himachal Pradesh, Interior Karnataka, Jharkhand, Kerala & Mahe, Nagaland, Manipur, Mizoram and Tripura, Tamil Nadu Puducherry & Karaikal, Telangana, Uttar Pradesh, Uttarakhand and Vidarbha.
- ❖ **Thunderstorm accompanied with lightning & gusty winds(40-50kmph)** very likely at isolated places over Andaman & Nicobar Islands, Andhra Pradesh, Gangetic West Bengal, Gujarat State, Haryana, Chandigarh & Delhi, Jammu-Kashmir-Ladakh-Gilgit-Baltistan-Muzaffarabad, Jharkhand, Madhya Maharashtra, Marathwada, Punjab, Rajasthan and Telangana.
- ❖ **Thunderstorm accompanied with lightning & gusty winds(30-40kmph)** very likely at isolated places over Assam & Meghalaya, Bihar, Karnataka, Kerala & Mahe, Lakshadweep, Sub Himalayan West Bengal & Sikkim and Tamil Nadu Puducherry & Karaikal.
- ❖ **Thunderstorm accompanied with Lightning** very likely at isolated places over Uttar Pradesh.
- ❖ **Strong Surface Winds** very likely at isolated places over Karnataka, Rayalaseema and Telangana.
- ❖ **Hot and Humid weather** very likely at isolated places over Arunachal Pradesh and Assam & Meghalaya.
- ❖ **Arabian Sea:** Squally wind with speed 45-55 kmph gusting to 65 kmph is likely to prevail along and off Somalia

***Red color warning does not mean "Red Alert" Red color warning means "Take Action"**

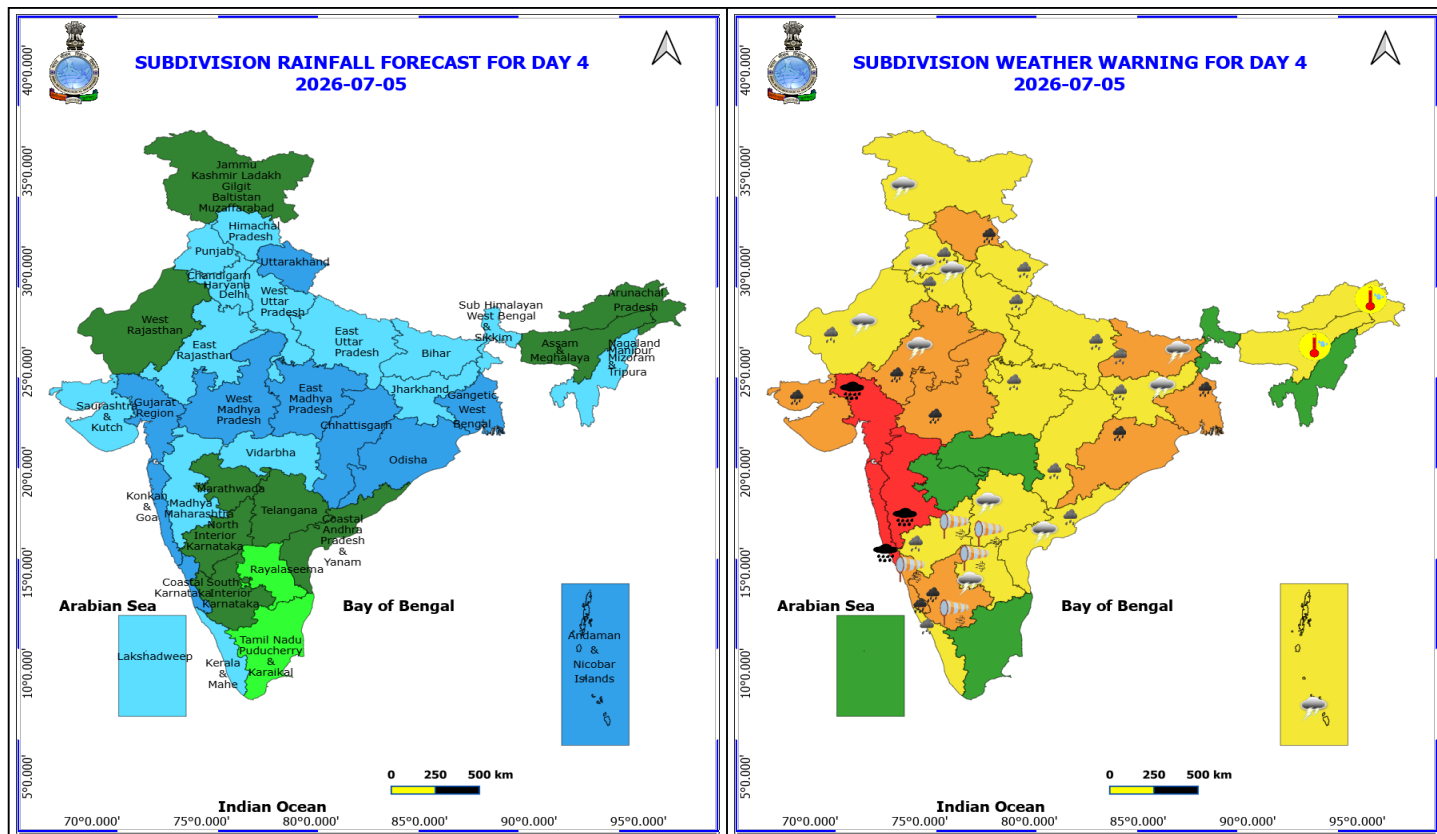
Forecast and warning for any day is valid from 0830 hours IST of day till 0830 hours IST of next day

For more details kindly visit <https://mausam.imd.gov.in> or contact 011-2434-4599

(Service to the nation since 1875)

coasts, Oman coast, some parts of southwest and many parts of central adjoining north Arabian Sea,

- ❖ Squally weather with wind speed 40-50 gusting to 60 kmph is likely to prevail along & off Gujarat, Konkan & Goa, Karnataka, Kerala coasts, Lakshadweep area and adjoining eastcentral & northeast Arabian Sea
- ❖ Bay of Bengal: Squally wind with speed 45-55 kmph gusting to 65 kmph is likely to prevail over some parts of central adjoining south Bay of Bengal.
- ❖ Squally Weather with wind speed 40-50 kmph gusting to 60 kmph is likely to prevail along and off Gangetic west Bengal, Odisha, Andra Pradesh coasts, most parts of north & central adjoining south Bay of Bengal. and Andaman Sea



5 July (Day 4)

- ❖ **Heavy to Very Heavy Rainfall with isolated Extremely Heavy Rainfall** likely at isolated places over Gujarat Region, Konkan & Goa and Madhya Maharashtra.
 - ❖ **Heavy to Very Heavy Rainfall** likely at isolated places over Coastal Karnataka, East Rajasthan, Gangetic West Bengal, Himachal Pradesh, Odisha, Saurashtra & Kutch, South Interior Karnataka and West Madhya Pradesh.
 - ❖ **Heavy Rainfall** likely at isolated places over Bihar, Chhattisgarh, Coastal Andhra Pradesh, East Madhya Pradesh, Haryana, Chandigarh & Delhi, Jharkhand, Kerala & Mahe, North Interior Karnataka, Punjab, Uttar Pradesh, Uttarakhand and West Rajasthan.
 - ❖ **Thunderstorm accompanied with lightning & gusty winds(40-50kmph)** likely at isolated places over Andaman & Nicobar Islands, Andhra Pradesh, Bihar, Haryana, Chandigarh & Delhi, Jammu-Kashmir-Ladakh-Gilgit-Baltistan-Muzaffarabad, Jharkhand, Punjab, Rajasthan and Telangana.
 - ❖ **Thunderstorm accompanied with lightning & gusty winds(30-40kmph)** likely at isolated places over Karnataka and West Bengal & Sikkim.
 - ❖ **Strong Surface Winds** likely at isolated places over Karnataka, Rayalaseema and Telangana.
 - ❖ **Hot and Humid weather** likely at isolated places over Arunachal Pradesh and Assam & Meghalaya.
-
- ❖ **Arabian Sea:** Squally wind with speed 45-55 kmph gusting to 65 kmph is likely to prevail along and off Somalia coasts, Oman coasts, some parts of southwest and many parts of central adjoining north Arabian Sea.
 - ❖ Squally weather with wind speed 40-50 gusting to 60 kmph is likely to prevail along & off Gujarat, Konkan & Goa, Karnataka coasts adjoining eastcentral & northeast Arabian Sea

***Red color warning does not mean "Red Alert" Red color warning means "Take Action"**

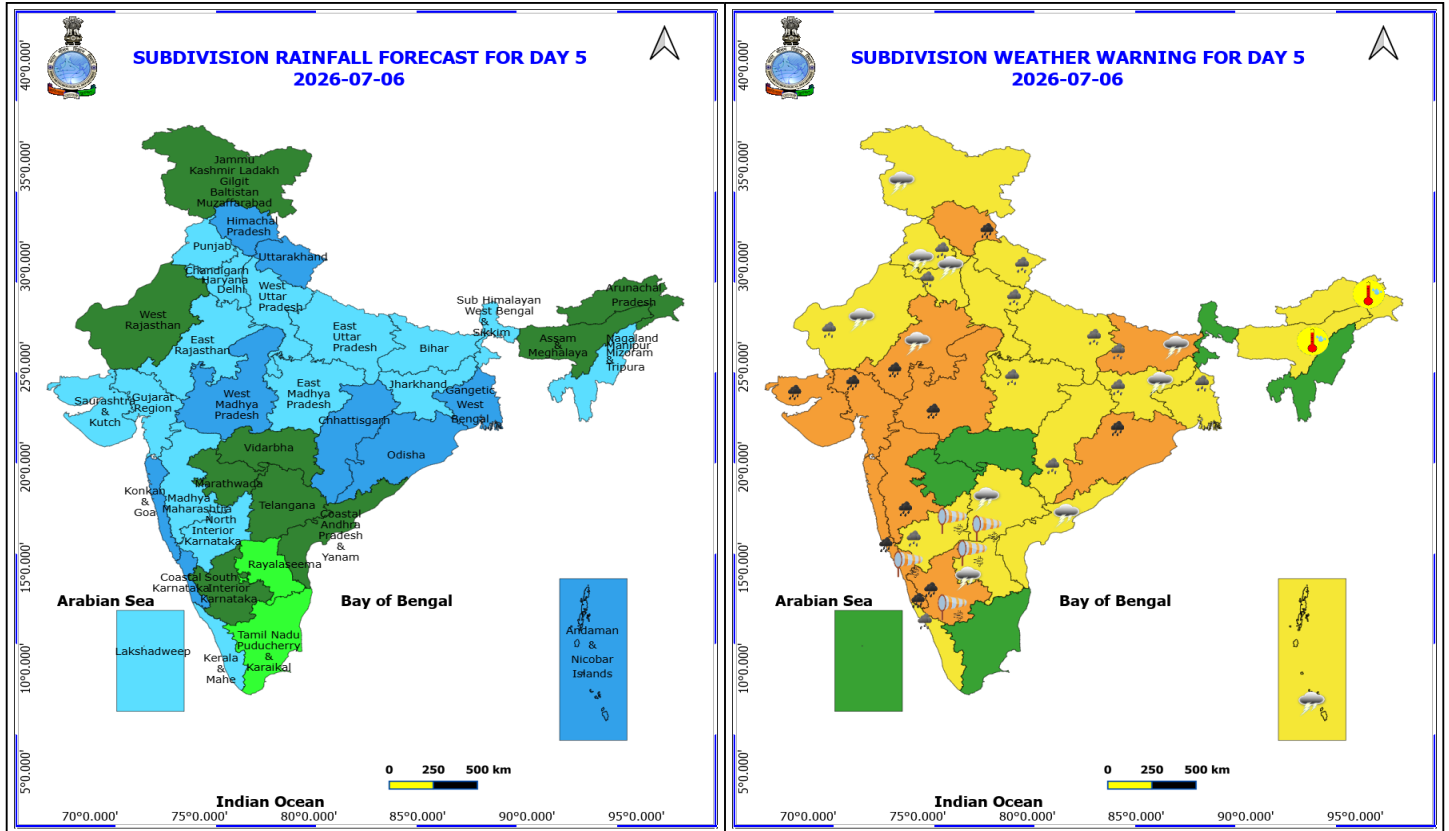
Forecast and warning for any day is valid from 0830 hours IST of day till 0830 hours IST of next day

For more details kindly visit <https://mausam.imd.gov.in> or contact 011-2434-4599

(Service to the nation since 1875)



- ❖ Bay of Bengal: Squally wind with speed 45-55 kmph gusting to 65 kmph is likely to prevail over Gulf of Mannar & adjoining Comorin area, many parts of central adjoining south Bay of Bengal.
- ❖ Squally Weather with wind speed 40-50 kmph gusting to 60 kmph is likely to prevail along and off Gangetic west Bengal, Odisha, Andra Pradesh coasts, north, central and many parts of south Bay of Bengal. and Andaman Sea.



6 July (Day 5)

- ❖ **Heavy to Very Heavy Rainfall** likely at isolated places over Coastal Karnataka, East Rajasthan, Gujarat State, Himachal Pradesh, Konkan & Goa, Madhya Maharashtra, Odisha, South Interior Karnataka and West Madhya Pradesh.
 - ❖ **Heavy Rainfall** likely at isolated places over Bihar, Chhattisgarh, East Madhya Pradesh, Gangetic West Bengal, Haryana, Chandigarh & Delhi, Jharkhand, Kerala & Mahe, North Interior Karnataka, Punjab, Uttar Pradesh, Uttarakhand and West Rajasthan.
 - ❖ **Thunderstorm accompanied with lightning & gusty winds(40-50kmph)** likely at isolated places over Andaman & Nicobar Islands, Andhra Pradesh, Bihar, Haryana, Chandigarh & Delhi, Jammu-Kashmir-Ladakh-Gilgit-Baltistan-Muzaffarabad, Jharkhand, Punjab, Rajasthan and Telangana.
 - ❖ **Thunderstorm accompanied with lightning & gusty winds(30-40kmph)** likely at isolated places over Karnataka and West Bengal & Sikkim.
 - ❖ **Strong Surface Winds** likely at isolated places over Karnataka, Rayalaseema and Telangana.
 - ❖ **Hot and Humid weather** likely at isolated places over Arunachal Pradesh and Assam & Meghalaya.
-
- ❖ **Arabian Sea:** Squally wind with speed 45-55 kmph gusting to 65 kmph is likely to prevail along and off Somalia coasts, Oman coasts, some parts of southwest and most parts of central adjoining north Arabian Sea.
 - ❖ Squally weather with wind speed 40-50 gusting to 60 kmph is likely to prevail along & off Gujarat, Konkan & Goa, Karnataka coasts adjoining eastcentral & northeast Arabian Sea
 - ❖ **Bay of Bengal:** Squally wind with speed 45-55 kmph gusting to 65 kmph is likely to prevail over many parts of

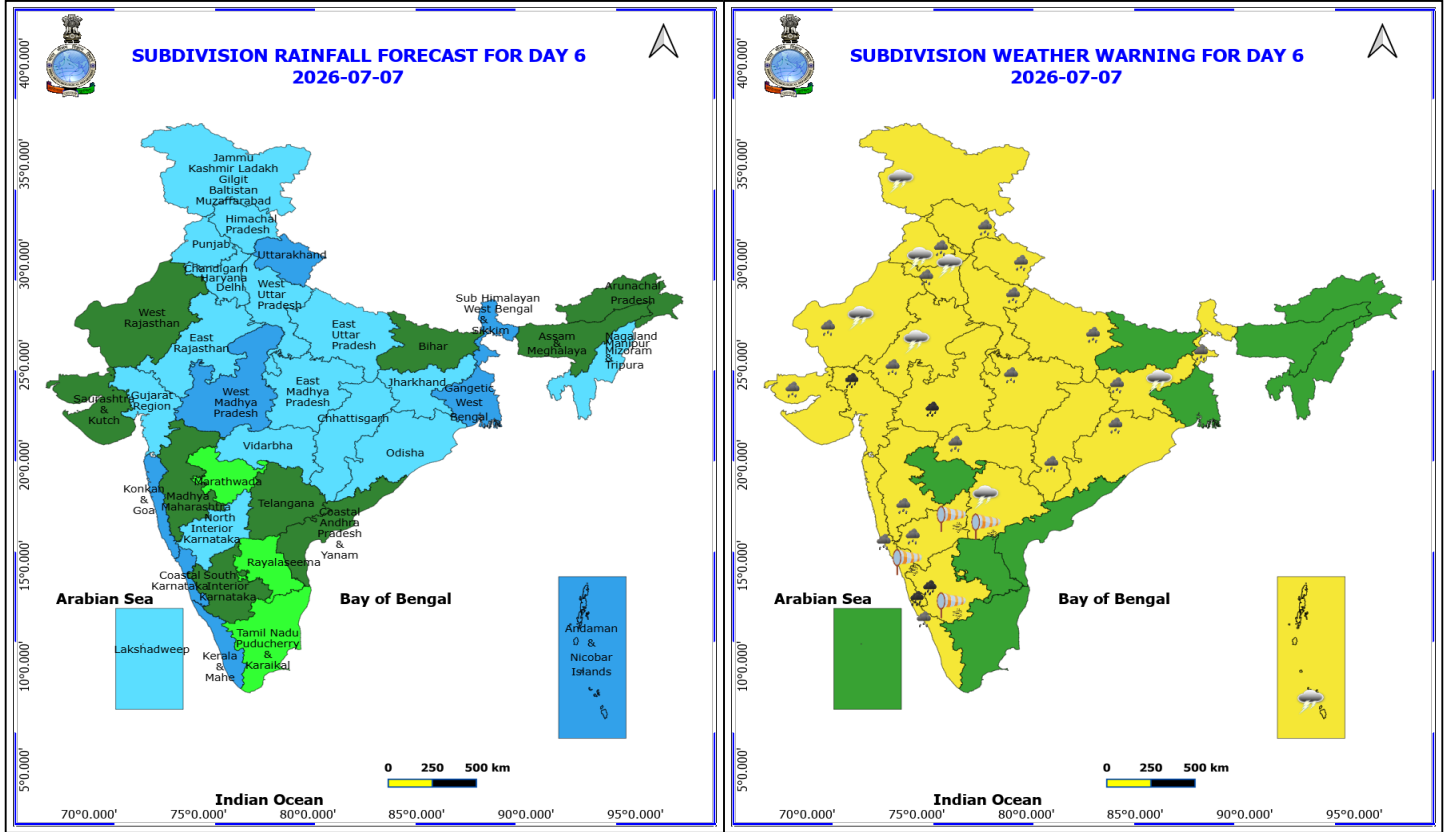
***Red color warning does not mean "Red Alert" Red color warning means "Take Action"**
Forecast and warning for any day is valid from 0830 hours IST of day till 0830 hours IST of next day
For more details kindly visit <https://mausam.imd.gov.in> or contact 011-2434-4599

(Service to the nation since 1875)



central adjoining south Bay of Bengal; over south Sri Lanka coasts adjoining southwest Bay of Bengal.

❖ Squally Weather with wind speed 40-50 kmph gusting to 60 kmph is likely to prevail along and off Gangetic west Bengal, Odisha, north Andhra Pradesh coasts, north, central adjoining south Bay of Bengal. and Andaman Sea.



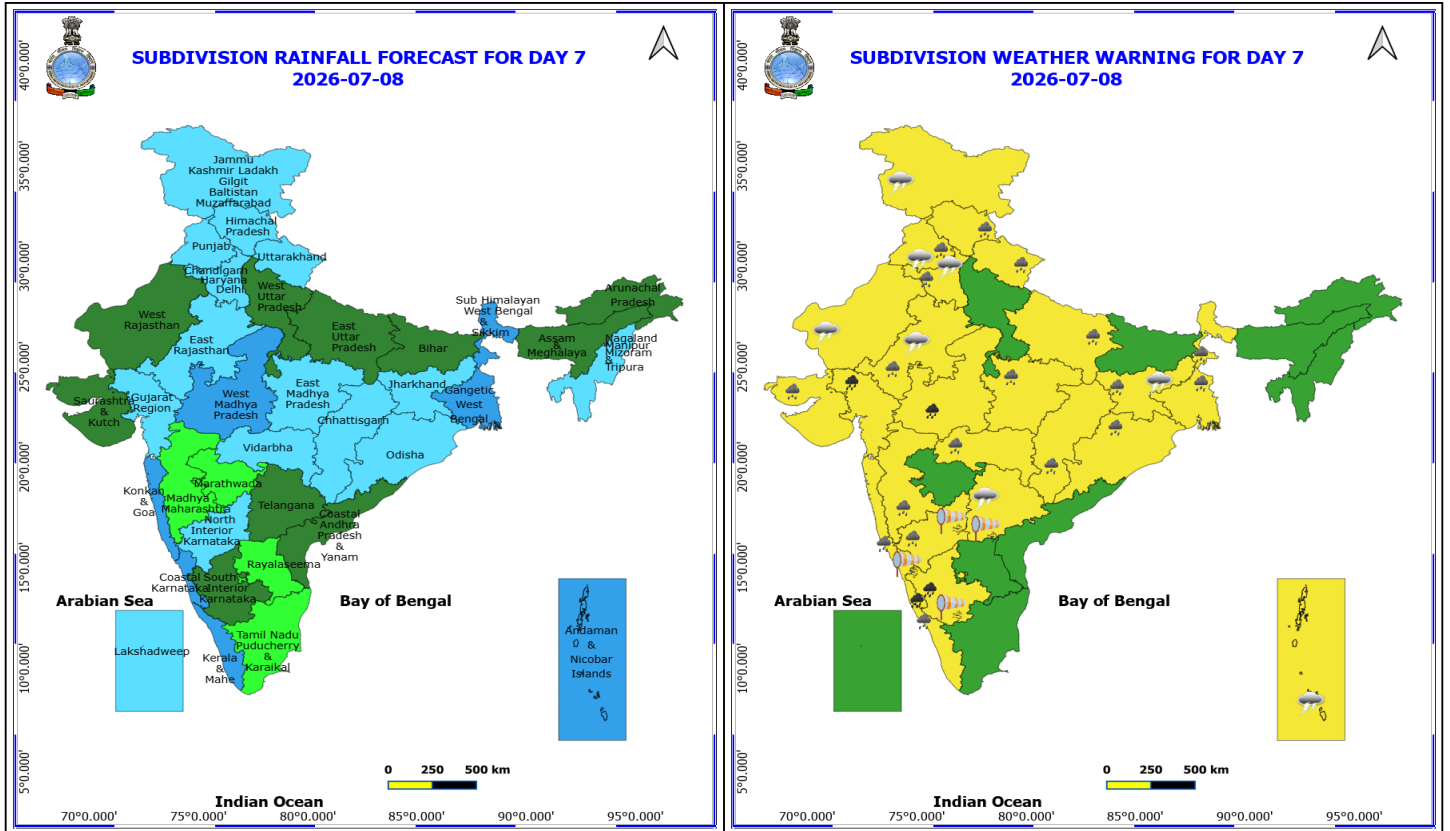
7 July (Day 6)

- ❖ **Heavy to Very Heavy Rainfall** likely at isolated places over Coastal Karnataka, Gujarat Region, South Interior Karnataka and West Madhya Pradesh.
- ❖ **Heavy Rainfall** likely at isolated places over Chhattisgarh, East Madhya Pradesh, Haryana, Chandigarh & Delhi, Himachal Pradesh, Jharkhand, Kerala & Mahe, Konkan & Goa, Madhya Maharashtra, North Interior Karnataka, Odisha, Punjab, Rajasthan, Saurashtra & Kutch, Sub Himalayan West Bengal & Sikkim, Uttar Pradesh, Uttarakhand and Vidarbha.
- ❖ **Thunderstorm accompanied with lightning & gusty winds(40-50kmph)** likely at isolated places over Andaman & Nicobar Islands, Haryana, Chandigarh & Delhi, Jammu-Kashmir-Ladakh-Gilgit-Baltistan-Muzaffarabad, Jharkhand, Punjab, Rajasthan and Telangana.
- ❖ **Thunderstorm accompanied with lightning & gusty winds(30-40kmph)** likely at isolated places over Bihar, Karnataka and West Bengal & Sikkim.
- ❖ **Strong Surface Winds** likely at isolated places over Karnataka and Telangana.

No Fishermen Warning

***Red color warning does not mean "Red Alert" Red color warning means "Take Action"**
Forecast and warning for any day is valid from 0830 hours IST of day till 0830 hours IST of next day
For more details kindly visit <https://mausam.imd.gov.in> or contact 011-2434-4599

(Service to the nation since 1875)



8 July (Day 7)

- ❖ **Heavy to Very Heavy Rainfall** likely at isolated places over Coastal Karnataka, Gujarat Region, South Interior Karnataka and West Madhya Pradesh.
- ❖ **Heavy Rainfall** likely at isolated places over Chhattisgarh, East Madhya Pradesh, East Rajasthan, East Uttar Pradesh, Haryana, Chandigarh & Delhi, Himachal Pradesh, Jharkhand, Kerala & Mahe, Konkan & Goa, Madhya Maharashtra, North Interior Karnataka, Odisha, Punjab, Saurashtra & Kutch, Uttarakhand, Vidarbha and West Bengal & Sikkim.
- ❖ **Thunderstorm accompanied with lightning & gusty winds(40-50kmph)** likely at isolated places over Andaman & Nicobar Islands, Haryana, Chandigarh & Delhi, Jammu-Kashmir-Ladakh-Gilgit-Baltistan-Muzaffarabad, Jharkhand, Punjab, Rajasthan and Telangana.
- ❖ **Thunderstorm accompanied with lightning & gusty winds(30-40kmph)** likely at isolated places over Bihar, Karnataka and West Bengal & Sikkim.
- ❖ **Strong Surface Winds** likely at isolated places over Karnataka and Telangana.

No Fishermen Warning

***Red color warning does not mean "Red Alert" Red color warning means "Take Action"**
Forecast and warning for any day is valid from 0830 hours IST of day till 0830 hours IST of next day
For more details kindly visit <https://mausam.imd.gov.in> or contact 011-2434-4599

(Service to the nation since 1875)

Flash Flood Warnings

- 24 hours Outlook for the Flash Flood Risk (FFR) till 0530 IST of 03-07-2026 :
Low to Moderate flash flood risk likely over few watersheds & neighbourhoods of following Met Sub-divisions during next 24 hours.

South Gujarat Region - Dadar & Nagar Haveli, Daman, Navsari and Valsad districts.
Adjoining Konkan & Goa - Mumbai City, Palghar, Raigarh, Ratnagiri, Suburban Mumbai and Thane districts.

Surface runoff/ Inundation may occur at some fully saturated soils & low-lying areas over Area of Concern (AoC) as shown in map due to expected rainfall occurrence in next 24 hours.

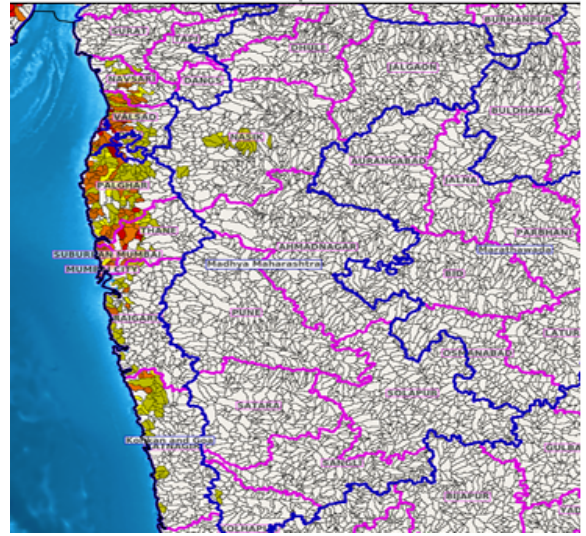




Table-1

7 Days Rainfall Forecast

S.No.	Subdivision	2- Jul	3- Jul	4- Jul	5- Jul	6- Jul	7- Jul	8- Jul
		Day 1	Day 2	Day 3	Day 4	Day 5	Day 6	Day 7
1	ANDAMAN & NICOBAR ISLANDS	WS	WS	WS	WS	WS	WS	WS
2	ARUNACHAL PRADESH	SCT	SCT	SCT	SCT	SCT	SCT	SCT
3	ASSAM & MEHGHALAYA	SCT	SCT	SCT	SCT	SCT	SCT	SCT
4	N. M. M. & T.	FWS	FWS	FWS	FWS	FWS	FWS	FWS
5	S.H. WEST BENGAL & SIKKIM	FWS	FWS	FWS	FWS	FWS	WS	WS
6	GANGETIC WEST BENGAL	FWS	FWS	WS	WS	WS	WS	WS
7	ODISHA	WS	WS	WS	WS	WS	FWS	FWS
8	JHARKHAND	FWS	SCT	FWS	FWS	FWS	FWS	FWS
9	BIHAR	SCT	SCT	SCT	FWS	FWS	SCT	SCT
10	EAST UTTAR PRADESH	SCT	ISOL	SCT	FWS	FWS	FWS	SCT
11	WEST UTTAR PRADESH	FWS	SCT	SCT	FWS	FWS	FWS	SCT
12	UTTARAKHAND	WS	WS	WS	WS	WS	WS	FWS
13	HARYANA, CHD & DELHI	FWS	SCT	SCT	FWS	FWS	FWS	FWS
14	PUNJAB	FWS	SCT	SCT	FWS	FWS	FWS	FWS
15	HIMACHAL PRADESH	WS	FWS	SCT	FWS	WS	FWS	FWS
16	JAMMU AND KASHMIR AND LADAKH	WS	FWS	SCT	SCT	SCT	FWS	FWS
17	WEST RAJASTHAN	ISOL	ISOL	ISOL	SCT	SCT	SCT	SCT
18	EAST RAJASTHAN	SCT	SCT	FWS	FWS	FWS	FWS	FWS
19	WEST MADHYA PRADESH	FWS	WS	WS	WS	WS	WS	WS
20	EAST MADHYA PRADESH	FWS	WS	WS	WS	FWS	FWS	FWS
21	GUJRAT REGION	WS	WS	WS	WS	FWS	FWS	FWS
22	SAURASHTRA & KUTCH	FWS	FWS	FWS	FWS	FWS	SCT	SCT
23	KONKAN & GOA	WS	WS	WS	WS	WS	WS	WS
24	MADHYA MAHARASHTRA	FWS	FWS	WS	FWS	FWS	SCT	ISOL
25	MARATHWADA	WS	FWS	SCT	SCT	SCT	ISOL	ISOL
26	VIDARBHA	WS	WS	FWS	FWS	SCT	FWS	FWS
27	CHATTISGARH	WS	WS	WS	WS	WS	FWS	FWS
28	COASTAL ANDHRA PRADESH	SCT	FWS	FWS	SCT	SCT	SCT	SCT
29	TELANGANA	FWS	SCT	SCT	SCT	SCT	SCT	SCT
30	RAYALASEEMA	ISOL	ISOL	ISOL	ISOL	ISOL	ISOL	ISOL
31	TAMILNADU & PUDUCHERRY	ISOL	ISOL	ISOL	ISOL	ISOL	ISOL	ISOL
32	COSTAL KARNATAKA	WS	WS	WS	WS	WS	WS	WS
33	NORTH INTERIOR KARNATAKA	FWS	FWS	SCT	SCT	FWS	FWS	FWS
34	SOUTH INTERIOR KARNATAKA	SCT	SCT	SCT	SCT	SCT	SCT	SCT
35	KERALA	WS	WS	WS	FWS	FWS	WS	WS
36	LAKSHDWEEP	WS	WS	FWS	FWS	FWS	FWS	FWS

Legend	Category	%Stations
WS	Widespread/Most Places	76-100
FWS	Fairly Widespread/Many Places	51-75
SCT	Scattered/ A Few Places	26-50
ISOL	Isolated Places	1-25
DRY	No Rain	0

*Red color warning does not mean "Red Alert" Red color warning means "Take Action"
Forecast and warning for any day is valid from 0830 hours IST of day till 0830 hours IST of next day
For more details kindly visit <https://mausam.imd.gov.in> or contact 011-2434-4599

(Service to the nation since 1875)

Fig. 1: Maximum Temperatures Dated 2026-07-01

Fig. 2: Departure of Maximum Temp. Dated 2026-07-01

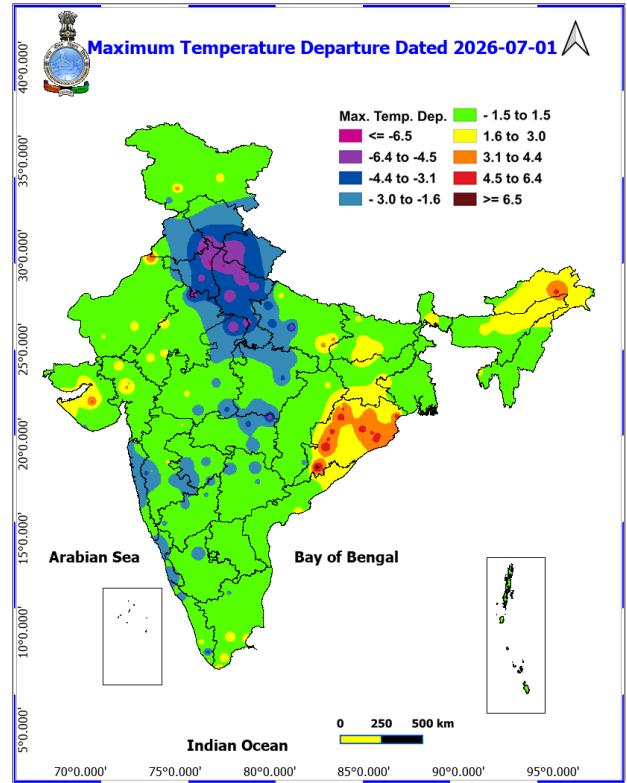
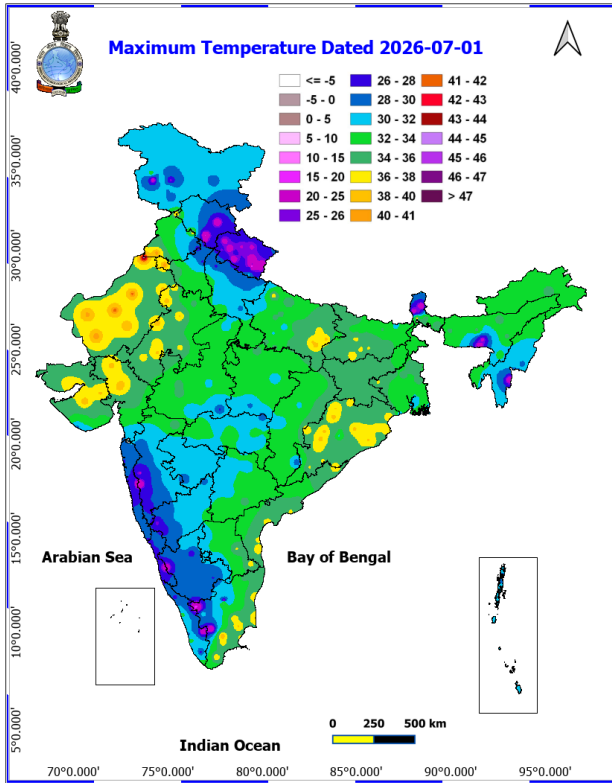
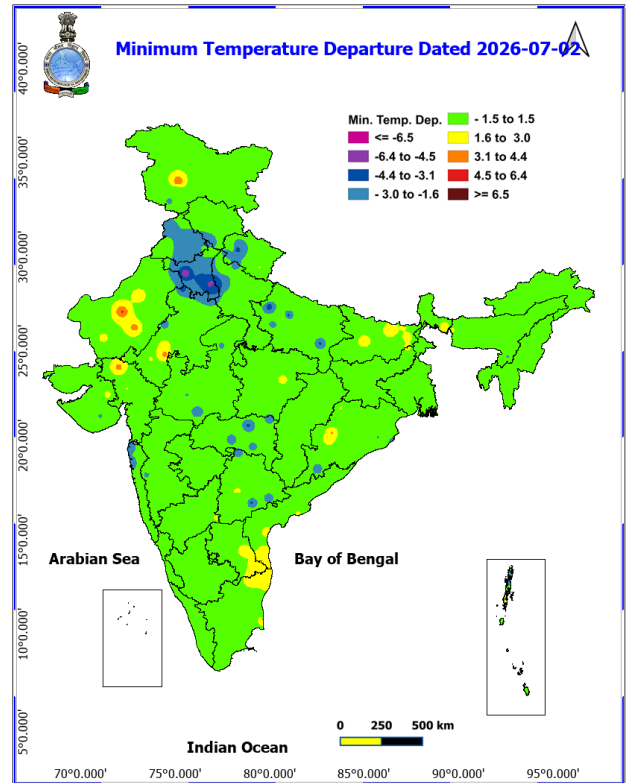
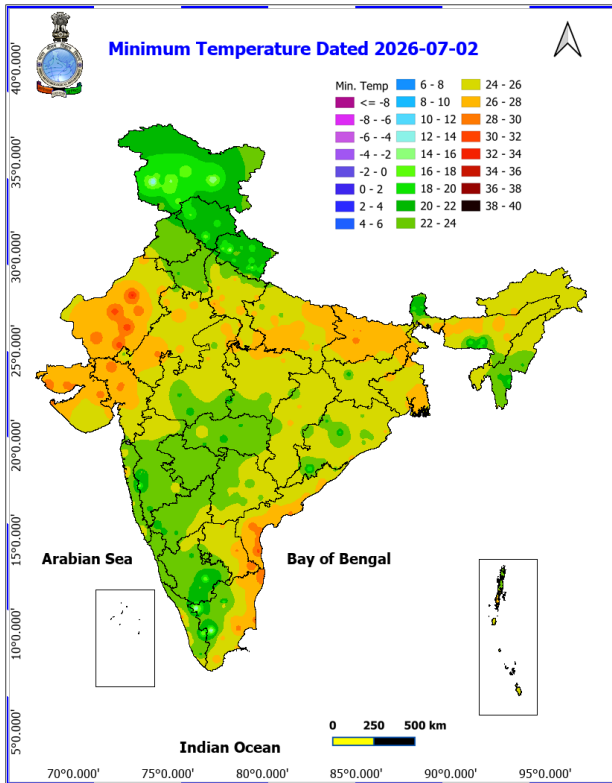
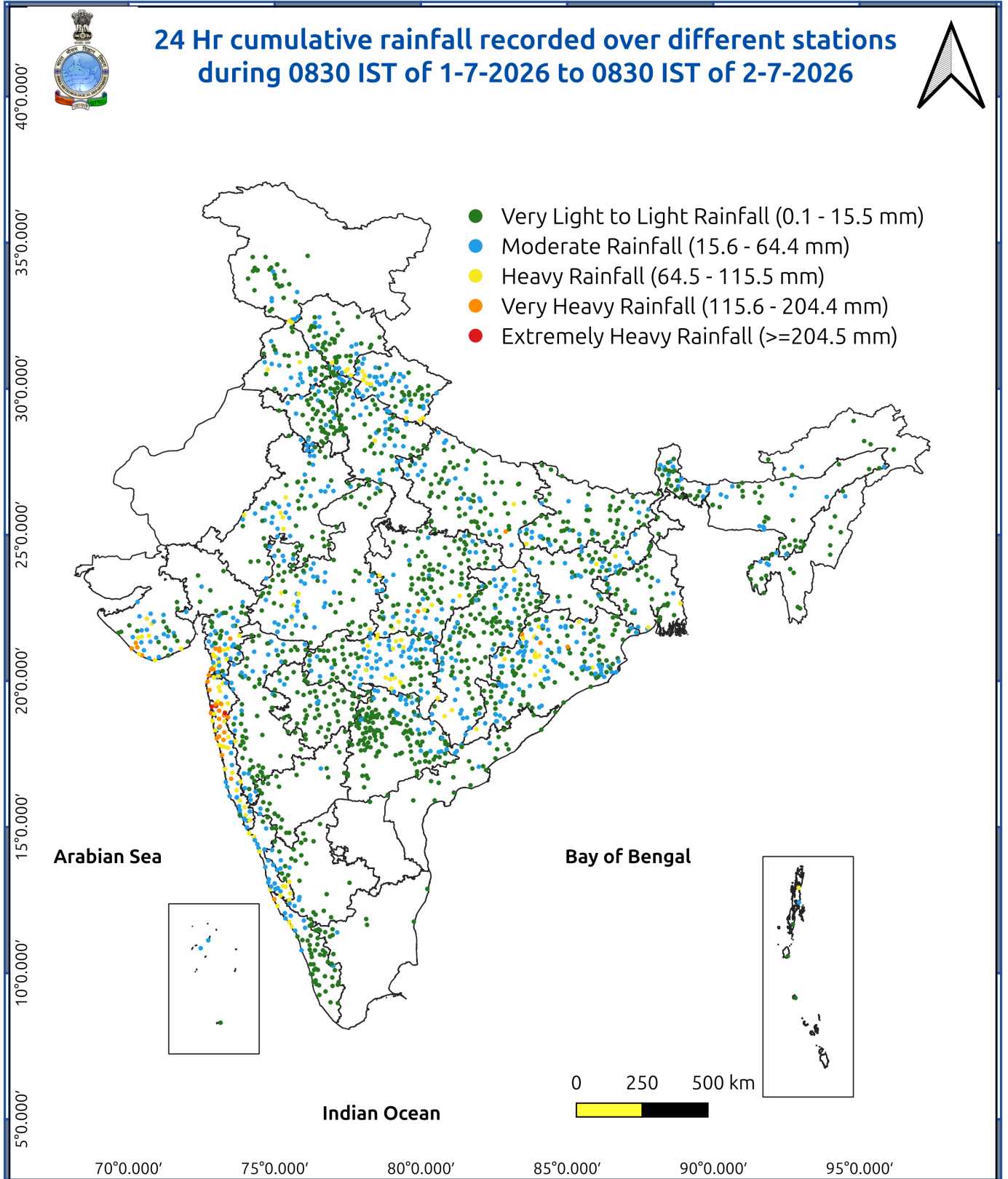


Fig. 3: Minimum Temperatures Dated 2026-07-02

Fig. 4: Departure of Minimum Temp. Dated 2026-07-02





Impact and Actions

Impact Expected & Action Suggested due to heavy/very heavy rainfall over

- **Heavy to very heavy rainfall at many places with extremely heavy** rainfall likely at isolated places over West Madhya Pradesh on 03rd & 04th; over Odisha on 03rd & 04th; over Gujarat Region and Konkan during 02nd -05th, Saurashtra & Kutch during 02nd -04th; Madhya Maharashtra during 03rd -05th July.

Impact Expected

- Localized Flooding of roads, water logging in low lying areas and closure of underpasses mainly in urban areas.
- Occasional reduction in visibility due to heavy rainfall.
- Disruption of traffic in major cities due to water logging in roads leading to increased travel time.
- Minor damage to kutcha roads.
- Possibilities of damage to vulnerable structure.
- Localized Landslides/Mudslides/landslips/mudslips/landsinks/mudsinks.
- Damage to horticulture and standing crops in some areas due to inundation.
- It may lead to riverine flooding in some river catchments (for riverine flooding please visit Web page of CWC)

Action Suggested

- Check for traffic congestion on your route before leaving for your destination.
- Follow any traffic advisories that are issued in this regard.
- Avoid going to areas that face the water logging problems often.
- Avoid staying in vulnerable structure.

- **Thundersquall (wind speed reaching 50-60 kmph gusting to 70 kmph) and moderate to intense lightning** activity over parts of northwest India, Central and East India.

Impact expected:

- Breaking of tree branches, uprooting of large avenue trees. Large dead limbs blown from trees. Damage to Standing crops.
- Minor to Major damage to banana and papaya trees.
- Minor to major damage to power and communication lines due to breaking of branches.
- Strong wind/hail may damage plantation, horticulture and standing crops.
- Partial damage to vulnerable structures due to strong winds.
- Minor damage to kutcha houses/walls and huts.
- Loose objects may fly.

Action suggested:

- People are advised to keep a watch on the weather for worsening conditions and be ready to move to safer places accordingly.
- Stay indoors, close windows & doors and avoid travel if possible.
- Take safe shelters; do not take shelter under trees.
- Do not lie on concrete floors and do not lean against concrete walls.
- Unplug electrical/ electronic appliances.
- Immediately get out of water bodies.
- Keep away from all the objects that conduct electricity.

Agromet advisories for various parts of the country

***Red color warning does not mean "Red Alert" Red color warning means "Take Action"**
Forecast and warning for any day is valid from 0830 hours IST of day till 0830 hours IST of next day
For more details kindly visit <https://mausam.imd.gov.in> or contact 011-2434-4599
(Service to the nation since 1875)

- In **Odisha**, avoid sowing of green gram during heavy rainfall. Make provision to drain out excess rain water from fields of rice, maize, millets and pulse crops and fruit orchards.
- In **Bihar**, harvest the mature pods of summer green gram and keep harvested produce in safer places. Provide adequate drainage facilities in rice nurseries and maize fields.
- In **Himachal Pradesh**, maintain proper drainage channels in fields of maize, finger millet and vegetables to prevent waterlogging.
- In **Uttarakhand**, ensure proper field drainage in fields of rice, maize, tomato, chilli, barnyard millet and finger millet to drain out excess rain water from the field.
- In **Uttar Pradesh**, complete harvesting and threshing of mature maize, green gram and black gram crops and store the produce in dry place.
- In **Madhya Pradesh**, harvest mature green gram, vegetables and fruits and store the produce in safe place.
- In **Chhattisgarh**, ensure proper drainage in nurseries of rice and vegetables.
- In **Gujarat**, drain out excess water from rice nursery; fields of sugarcane, okra, vegetables, yam and sapota orchards.
- In **Konkan**, postpone nursery sowing of rice, finger millet and vegetables; sowing of groundnut and cucurbitaceous vegetables and planting of new orchards like mango, coconut, cashewnut and arecanut. Drain out excess water from nurseries of rice and finger millet and fields of rice and vegetables.
- In *ghat* areas of **Madhya Maharashtra**, make arrangement to drain out excess water from nurseries of rice and finger millet.
- In **Vidarbha**, ensure proper drainage in vegetable nurseries and fruit orchards.
- In **Keralam**, drain out excess water from banana, coconut, cardamom, ginger, black pepper and vegetables. Provide staking support in banana plants and strengthen the pandals of vegetable crops. Avoid transplanting of rice during heavy rain.
- In **Karnataka**, ensure proper drainage in rice seedbeds, rice fields, arecanut and coconut fields and fruit orchards to prevent water stagnation.
- In the regions expecting heavy rainfall, including **East Rajasthan, Adhra Pradesh, Telangana, Gangetic West Bengal and Andaman and Nicobar** withhold irrigation in standing crops, make necessary arrangements to remove excess rain water from the crop fields.

Agromet advisories for likely impact of Thunderstorm / Gusty Winds

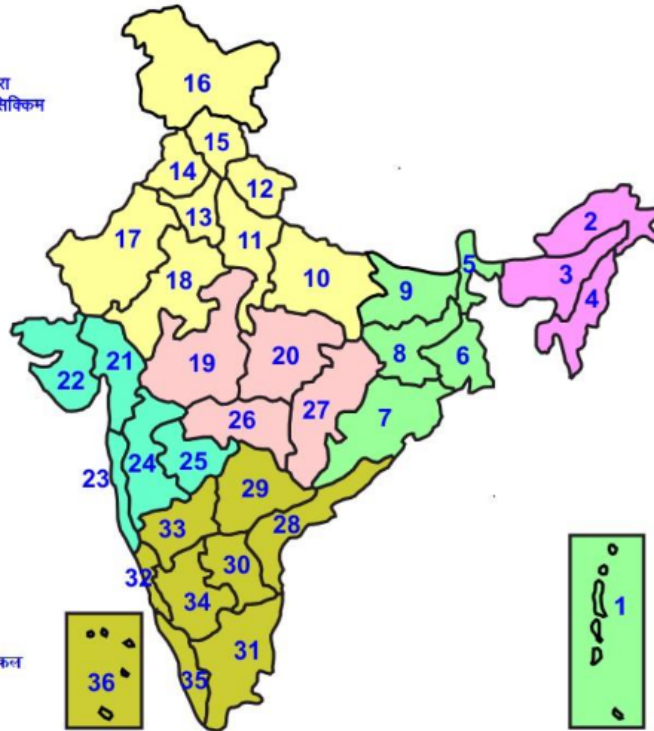
- Shift the harvested produce in safer places or cover the produce with tarpaulin sheets in the fields. Tie the harvested crops securely and cover them to minimize the risk of displacement from strong surface winds.
- Provide mechanical support to horticultural crops and staking or support to vegetables and young fruit plants / fruit-bearing plants to avoid lodging due to strong winds.

Livestock / Poultry / Fisheries

- Keep the animals inside the shed during heavy rainfall and provide them balanced feed.
- Store the feed and fodder in a safe place to prevent spoilage.
- In regions with high temperatures and heat wave conditions, provide clean, cool drinking water to animals, and cover the roofs of poultry sheds with grass to reduce the adverse effects of heat.
- Construct an outlet with proper netting around the ponds to drain excess water, thereby preventing fish from escaping in the event of overflow.

LEGENDS

- 1 अंडमान और निकोबार द्वीप समुह
- 2 अरुणाचल प्रदेश
- 3 असम और मेघालय
- 4 नागालैंड मनीपुर मीजोरम और त्रिपुरा
- 5 उप हिमालय पश्चिम बंगाल एवं सिक्किम
- 6 पश्चिम बंगाल
- 7 ओडिसा
- 8 झारखंड
- 9 बिहार
- 10 पूर्वी उत्तर प्रदेश
- 11 पश्चिम उत्तर प्रदेश
- 12 उत्तराखंड
- 13 हरियाणा चंडिगढ़ एवं दिल्ली
- 14 पंजाब
- 15 हिमाचल प्रदेश
- 16 जम्मू एवं कश्मीर एवं लद्दाख
- 17 पश्चिम राजस्थान
- 18 पूर्वी राजस्थान
- 19 पश्चिम मध्य प्रदेश
- 20 पूर्वी मध्य प्रदेश
- 21 गुजरात क्षेत्र
- 22 सौराष्ट्र एवं कच्छ
- 23 कोंकण एवं गोवा
- 24 मध्य महाराष्ट्र
- 25 मराठावाडा
- 26 विदर्भ
- 27 छत्तीसगढ़
- 28 तटीय आंध्र प्रदेश एवं यनम
- 29 तेलंगाना
- 30 रायलसीमा
- 31 तमिलनाडु, पुदुचेरी एवं कराईकल
- 32 तटिय कर्नाटक
- 33 आंतरिक उत्तरी कर्नाटक
- 34 आंतरिक दक्षिणी कर्नाटक
- 35 केरल एवं माहे
- 36 लक्षद्वीप



1. Andaman & Nicobar Islands
2. Arunachal Pradesh
3. Assam & Meghalaya
4. Nagaland, Manipur, Mizoram & Tripura
5. Sub-Himalayan West Bengal & Sikkim
6. Gangetic West Bengal
7. Orissa
8. Jharkhand
9. Bihar
10. East Uttar Pradesh
11. West Uttar Pradesh
12. Uttarakhand
13. Haryana, Chd & Delhi
14. Punjab
15. Himachal Pradesh
16. Jammu & Kashmir and Ladakh
17. West Rajasthan
18. East Rajasthan
19. West Madhya Pradesh
20. East Madhya Pradesh
21. Gujarat
22. Saurashtra
23. Konkan & Goa
24. Madhya Maharashtra
25. Marathawada
26. Vidharbha
27. Chhattisgarh
28. Coastal Andhra Pradesh & Yanam
29. Telangana
30. Rayalaseema
31. Tamilnadu, Puducherry & Karaikal
32. Coastal Karnataka
33. North Interior Karnataka
34. South Interior Karnataka
35. Kerala & Mahe
36. Lakshadweep

SPATIAL DISTRIBUTION (% of Stations reporting)

% Stations	Category	% Stations	Category
76-100	Widespread (WS/ Most Places)	26-50	Scattered (SCT/ A Few Places)
51-75	Fairly Widespread (FWS/ Many Places)	1-25	Isolated (ISOL)

Subdivision Colour

- NO WARNING
- WATCH (BE UPDATED)
- ALERT (BE PREPARED TO TAKE ACTION)
- WARNING (TAKE ACTION)

Probabilistic Forecast

Terms	Probability of Occurrence (%)
Unlikely	< 25
Likely	25 - 50
Very Likely	50 - 75
Most Likely	> 75

- | | | | |
|--------------------------|-----------------|----------------------|--------------------|
| Heavy Rain | Very Heavy Rain | Extremely Heavy Rain | Heavy Snow |
| Thunderstorm & Lightning | Hailstorm | Dust Storm | Dust Raising Winds |
| Strong surface winds | Heat Wave | Hot Day | Warm Night |
| Cold Wave | Cold Day | Ground Frost | Fog |
| Hot & Humid | | | |

*Red color warning does not mean "Red Alert" Red color warning means "Take Action"

Forecast and warning for any day is valid from 0830 hours IST of day till 0830 hours IST of next day

For more details kindly visit <https://mausam.imd.gov.in> or contact 011-2434-4599

(Service to the nation since 1875)

LEGENDS

WARNING

WARNING (TAKE ACTION)
ALERT (BE PREPARED)
WATCH (BE UPDATED)
NO WARNING (NO ACTION)

Probabilistic Forecast

Terms	Probability of Occurrence (%)
Unlikely	< 25
Likely	25 - 50
Very Likely	50 - 75
Most Likely	> 75



Heavy: 64.5 to 115.5 mm/cm *
Very Heavy: 115.6 to 204.4 mm/cm*
Extremely Heavy: > 204.4 mm/cm *



When maximum temperature of a station reaches $\geq 40^{\circ}\text{C}$ for plains and $\geq 30^{\circ}\text{C}$ for hilly regions
(a) Based on Departure from normal

Heat Wave: Maximum Temperature Departure from normal 4.5°C to 6.4°C .
Severe Heat Wave: Maximum Temperature Departure from normal $\geq 6.5^{\circ}\text{C}$

(b). Based on Actual maximum temperature

Heat Wave: When actual maximum temperature $\geq 45^{\circ}\text{C}$.
Severe Heat Wave: When actual maximum temperature $\geq 47^{\circ}\text{C}$

(c). Criteria for heat wave for coastal stations

When maximum temperature departure is $> 4.5^{\circ}\text{C}$ from normal. Heat Wave may be described provided maximum temperature $\geq 37^{\circ}\text{C}$



When maximum temperature remains 40°C

Warm Night: When minimum temperature departure 4.5°C to 6.4°C .
Severe Warm Night: When minimum temperature departure $> 6.4^{\circ}\text{C}$.



When minimum temperature of a station $\leq 10^{\circ}\text{C}$ for plains and $\leq 0^{\circ}\text{C}$ for hilly regions.
(a). Based on departure

Cold Wave: Minimum Temperature Departure from normal -4.5°C to -6.4°C .
Severe Cold Wave: Minimum Temperature Departure from normal $\leq -6.5^{\circ}\text{C}$

(b) Based on actual Minimum Temperature (for Plains only)

Cold Wave : When Minimum Temperature is $\leq 4.0^{\circ}\text{C}$
Severe Cold Wave: When Minimum Temperature is $\leq 2.0^{\circ}\text{C}$

(c) For Coastal Stations

When Minimum Temperature departure is $\leq -4.5^{\circ}\text{C}$ & actual Minimum Temperature is $\leq 15^{\circ}\text{C}$



When minimum temperature of a station $\leq 10^{\circ}\text{C}$ for plains and $\leq 0^{\circ}\text{C}$ for hilly regions
Based on departure

Cold Day: Maximum Temperature Departure from normal -4.5°C to -6.4°C .
Severe Cold Day: Maximum Temperature Departure from normal $\leq -6.5^{\circ}\text{C}$



Phenomenon of small droplets suspended in air and the horizontal visibility $< 1\text{km}$

Moderate Fog: When the visibility between 500-200 metres
Dense Fog: when the visibility between 50- 200 metres
Very Dense Fog: when the visibility < 50 metres



Sudden electrical discharges manifested by a flash of light (Lightning) and a sharp rumbling sound (thunder)



An ensemble of particles of dust or sand energetically lifted to great heights by a strong and turbulent wind.



Ice deposits on ground

Air temperature $\leq 4^{\circ}\text{C}$ (over Plains)



A strong wind that rises suddenly, lasts for atleast 1 minute.

Moderate: Wind speed 52-61 kmph
Severe: Wind speed 62-87 kmph
Very Severe: Wind speed > 87 kmph



Effect of various waves in the sea over specific area

Rough to very rough: Wind speed 41-62 kmph (22-33 knots) & Wave height 2.5-6 metre
High to very high: Wind speed 63-117 kmph (34-63 knots) & Wave height 6-14 metre
Phenomenal: Wind speed > 117 kmph (> 63 knots) & Wave height > 14 metre



Cyclonic Storm: Wind speed 62-87 kmph (34-47 knots)
Severe Cyclonic Storm: Wind speed 88-117 kmph (48-63 knots)
Very Severe Cyclonic Storm: Wind speed 118-165 kmph (64 - 89 knots)
Extremely Severe Cyclonic Storm: Wind speed 166-220 kmph (90 -119 knots)
Super Cyclone Storm: Wind speed > 220 kmph (> 119 knots)

*Red color warning does not mean "Red Alert" Red color warning means "Take Action"

Forecast and warning for any day is valid from 0830 hours IST of day till 0830 hours IST of next day

For more details kindly visit <https://mausam.imd.gov.in> or contact 011-2434-4599

(Service to the nation since 1875)