

2026-04-12

Time of Issue: 13:09:00 hours IST  
(Mid-Day)

## ALL INDIA WEATHER SUMMARY AND FORECAST BULLETIN

### Significant Weather Features

#### Northeast India:

- **Fairly widespread to widespread** light to moderate rainfall with **thunderstorm, lightninggusty winds** (speed reaching 30-50)likely over Assam & Meghalaya during 12<sup>th</sup>-15<sup>th</sup>; Nagaland, Manipur, Mizoram & Tripura during 12<sup>th</sup>-14<sup>th</sup> April; with **lightning** over Arunachal Pradesh during 13<sup>th</sup> -16<sup>th</sup>; Assam & Meghalaya on 16<sup>th</sup> & Nagaland, Manipur, Mizoram & Tripura on 15<sup>th</sup> & 16<sup>th</sup> April.
- **Isolated heavy rainfall** likely over Arunachal Pradesh on 14<sup>th</sup>, 15<sup>th</sup> & 18<sup>th</sup>; Assam & Meghalaya on 17<sup>th</sup> & 18<sup>th</sup> April.

#### Northwest India:

- **Isolated** light rainfall with **thunderstorm, lightning** likely over Jammu-Kashmir-Ladakh-Gilgit-Baltistan-Muzaffarabad on 12<sup>th</sup> & during 14<sup>th</sup> -18<sup>th</sup>; Himachal Pradesh on 17<sup>th</sup> & 18<sup>th</sup>.
- **Strong surface winds**(speed reaching 20-30 gusting to 40kmph) likely over Punjab, Haryana Chandigarh, West Uttar Pradesh during 12<sup>th</sup> 14<sup>th</sup> April.

#### East India:

- **Isolated to Scattered** light to moderate rainfall with **thunderstorm, lightning & gusty winds** (speed reaching 30-40 kmph) likely over Sub-Himalayan West Bengal & Sikkim on 12<sup>th</sup> April.
- **Isolated heavy rainfall** likely over Sub-Himalayan West Bengal & Sikkim on 12<sup>th</sup> April.

#### South Peninsular India:

- **Isolated** light to moderate rainfall with **thunderstorm, lightning & gusty winds** (speed reaching 30-kmph) likely over Interior Karnataka on 15<sup>th</sup> & 16<sup>th</sup>; with **lightning** over Kerala & Mahe on 12<sup>th</sup> & 13<sup>th</sup>; Coastal & South Interior Karnataka during 12<sup>th</sup> -16<sup>th</sup> April.

**No significant weather over remaining parts of the country.**

#### Forecast of maximum/day temperatures:

Gradual rise in maximum temperatures likely over Northwest India by 4-6 °C during 12<sup>th</sup> -18<sup>th</sup> April.

Gradual rise in maximum temperatures likely over Madhya Pradesh by 3-5°C, over Vidarbha, Chhattisgarh by 2-3°C till 15<sup>th</sup> April and no significant change during 16<sup>th</sup> -18<sup>th</sup> April.

Gradual rise in maximum temperatures likely over East India by 3-5°C likely till 16<sup>th</sup> April and no significant change on 17<sup>th</sup> & 18<sup>th</sup> April

Gradual rise in maximum temperatures likely over Gujarat State by 2-3 °C till 13<sup>th</sup> April and no significant change during 14<sup>th</sup> -18<sup>th</sup> April.

Gradual rise in maximum temperatures likely over Maharashtra by 2-3 °C till 15<sup>th</sup> April and no significant change during 16<sup>th</sup> -18<sup>th</sup> April.

No significant change in maximum temperatures likely over northeast India till 13<sup>th</sup> & gradual rise by 2-3°C during 14<sup>th</sup> -18<sup>th</sup> April.

No significant change in maximum temperatures likely over rest parts of the country.

**\*Red color warning does not mean "Red Alert" Red color warning means "Take Action"**

**Forecast and warning for any day is valid from 0830 hours IST of day till 0830 hours IST of next day**

**For more details kindly visit <https://mausam.imd.gov.in> or contact 011-2434-4599**

**(Service to the nation since 1875)**



**Heat wave and Hot & Humid weather warning:**

- **Heat wave conditions very likely** in isolated pockets of Saurashtra & Kutch on 12<sup>th</sup> & 13<sup>th</sup>; Odisha during 14<sup>th</sup> -16<sup>th</sup>; Madhya Pradesh, Vidarbha, Chhattisgarh during 16<sup>th</sup> -18<sup>th</sup>; Marathawada on 16<sup>th</sup> April.
- **Hot & humid conditions** very likely to prevail in isolated pockets over Odisha, Gujarat State, Coastal Andhra Pradesh & Yanam, Rayalaseema during next 7 days; Gangetic West Bengal during 14<sup>th</sup>-18<sup>th</sup>; Madhya Maharashtra during 13<sup>th</sup> -15<sup>th</sup>; Tamil Nadu, Puducherry & Karaikal, Kerala & Mahe, Coastal Karnataka during 12<sup>th</sup> -14<sup>th</sup> April.

**Main Weather Observations:**

- **Rainfall distribution** (from 0830 hours IST of yesterday to 0830 hours IST of today): **at most places** over Arunachal Pradesh; **at many places** over Jammu-KashmirLadakh-Gilgit-Baltistan-Muzaffarabad; **at a few places** over Himachal Pradesh; **at isolated places** over Assam & Meghalaya, Nagaland, Manipur, Mizoram & Tripura, Sub Himalayan West Bengal & Sikkim, Uttarakhand, Haryana-Chandigarh-Delhi, Punjab, Tamil Nadu, Puducherry & Karaikal, Coastal Karnataka, South Interior Karnataka and Kerala & Mahe; **Dry** over rest of the country.
- **Significant rainfall recorded(in cm)** (from 0830 hours IST of yesterday to 0830 hours IST of today): **Sub Himalayan West Bengal & Sikkim:** Mangan (dist Mangan) 12; Shipgyar (dist Mangan) 7; Rongo (dist Kalimpong), Chungthang (dist Mangan) 2 Each; **Kerala & Mahe:** Aryankavu (dist Kollam), Thenmala ARG (dist Kollam), Palode AWS (dist Thiruvananthapuram) 3 Each; Thiruvananthapuram (dist Thiruvananthapuram) 2; **Jammu-KashmirLadakh-Gilgit-Baltistan-Muzaffarabad:** Udampur(IAF) (dist Udampur) 3; Jammu AP (dist Jammu) 2; **Himachal Pradesh:** Sarahan (dist Shimla) 2; **Tamil Nadu, Puducherry & Karaikal:** Ayikudi (dist Tenkasi), Adayamadai (dist Kanyakumari) 2 Each; **South Interior Karnataka:** Kalasa (dist Chikkamagaluru) 2; **Assam & Meghalaya:** Matijuri ARG(distHailakandi)2.
- **Heavy Rainfall observed** (from 0830 hours IST of yesterday to 0830 hours IST of today):**Heavy to very heavy rain** at isolated places over Sikkim.
- **Maximum/day temperatures** were in the range (34°C- 42°C): Over the most part of the country except Western Himalayan region & adjoining plains of Northwest India and Northeast India. **The highest maximum temperature of 42.0°C was reported at Akola (Maharashtra).**
- **Maximum Temperatures/day temperatures** were markedly above normal (> 5.1°C) at isolated places over Coastal Andhra Pradesh & Yanam. appreciably above normal (3.1°C to 5.0°C) at isolated places over Saurashtra & Kutch and Tamil Nadu, Puducherry & Karaikal. above normal (1.6°C to 3.0°C) at few places over Madhya Maharashtra, Rayalaseema and Lakshadweep; at isolated places over Gangetic West Bengal, Odisha, West Madhya Pradesh, East Madhya Pradesh, Gujarat Region, Konkan & Goa, Vidarbha, Telangana, North Interior Karnataka and Kerala & Mahe and near normal (-1.5°C to 1.5°C) over remaining parts of country.
- **Minimum/night temperatures were in the range of 13–19°C** over Punjab, Haryana Chandigarh & Delhi, Rajasthan, Uttar Pradesh, Madhya Pradesh, Chhattisgarh, Odisha, Jharkhand.They were in the range of **20–26°C** over remaining parts of the plains of the country. **Today, the lowest minimum temperature of 13.0 °C is observed at Amritsar (Punjab) over the plains of India.**
- **Minimum/night Temperature were** appreciably above normal (3.1°C to 5.0°C) at isolated places over Andaman & Nicobar Islands, West Uttar Pradesh, East Rajasthan, Gujarat state, Coastal Andhra Pradesh & Yanam, Telangana, Rayalaseema, Tamil Nadu, Puducherry & Karaikal and North Interior Karnataka. above normal (1.6°C to 3.0°C) at many places over South Interior Karnataka; at few places Madhya Maharashtra and Kerala & Mahe; at isolated places over Nagaland, Manipur, Mizoram & Tripura, Bihar, East Uttar Pradesh, Haryana-Chandigarh-Delhi, Jammu & Kashmir, West Rajasthan, Konkan & Goa & near normal (-1.5°C to 1.5°C) over rest parts of the country.

**\*Red color warning does not mean "Red Alert" Red color warning means "Take Action"**

**Forecast and warning for any day is valid from 0830 hours IST of day till 0830 hours IST of next day**

**For more details kindly visit <https://mausam.imd.gov.in> or contact 011-2434-4599**

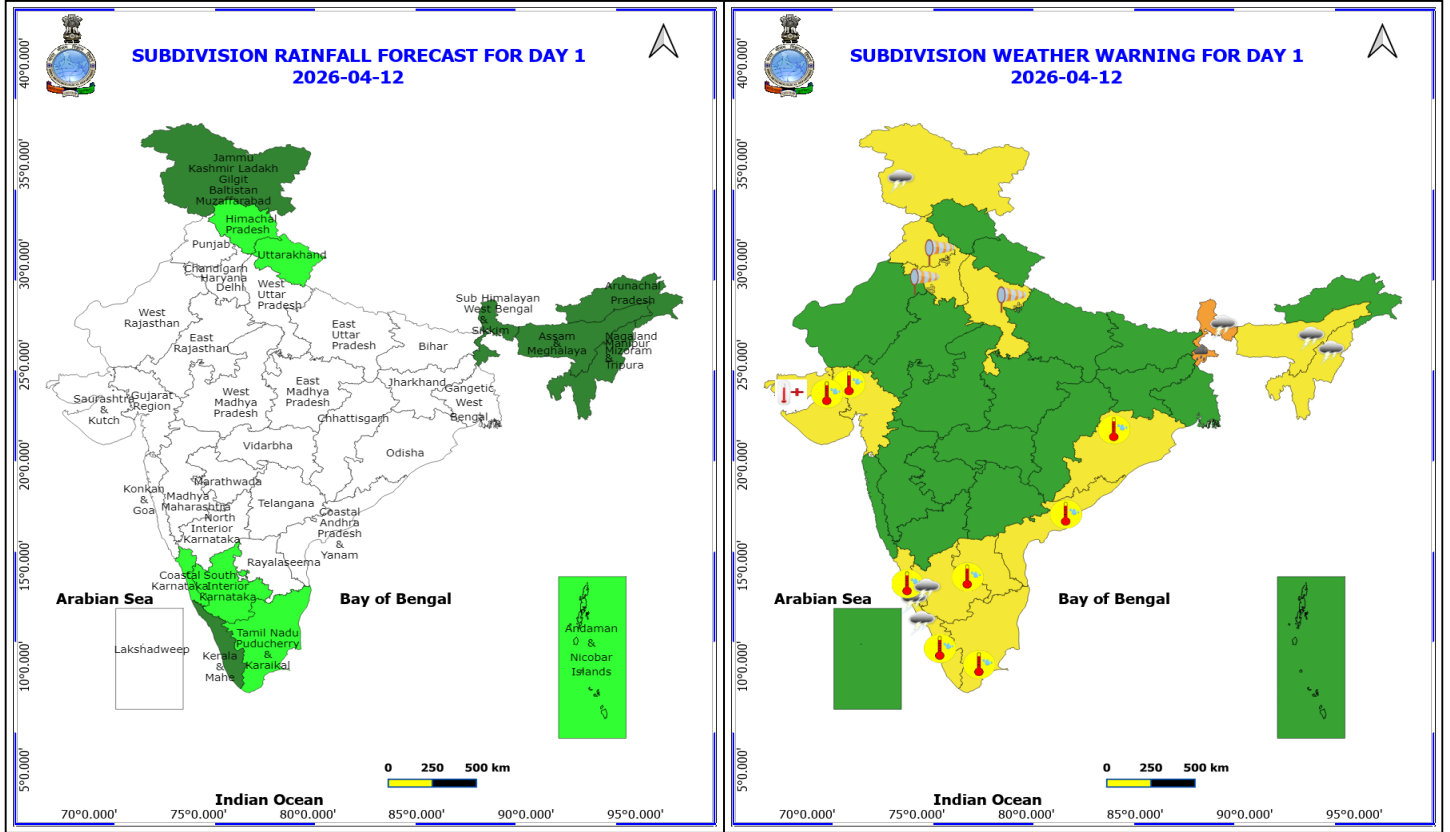
**(Service to the nation since 1875)**

### Meteorological Analysis (Based on 0830 hours IST)

- The **Western Disturbance as a cyclonic circulation** over Jammu & Kashmir and adjoining Ladakh has become less marked. However, the **trough** aloft in middle level subtropical westerlies with its axis at 5.8 km above mean sea level now runs roughly along Long. 76°E to the north of Lat. 32°N.
- The **trough** from northwest Bihar to Manipur at 0.9 km above mean sea level persists.
- The **north-south trough/wind discontinuity** now runs from north Madhya Pradesh to south Tamil Nadu across Vidarbha, Madhya Maharashtra, Marathwada, Interior Karnataka at 0.9 km above mean sea level.
- The **trough** from northeast Bihar to Coastal Gangetic West Bengal at 1.5 km above mean sea level persists.
- An **upper air cyclonic circulation** lies over north Odisha & neighbourhood at 0.9 km above mean sea level.
- A **trough** in easterlies runs roughly along Kerala & Karnataka Coasts at 1.5 km above mean sea level.
- **Subtropical westerly Jet Stream** with core winds of the order of 110 knots at 12.6 km above mean sea level continues to prevail over Northwest India.
- A fresh feeble **Western Disturbance** is likely to affect Western Himalayan Region from 15<sup>th</sup> April, 2026.
- The **upper air cyclonic circulation** over Marathwada & neighbourhood at 0.9 km above mean sea level has become less marked.
- The **trough** in westerlies at 3.1 km above mean sea level roughly along Long. 93°E to the north of Lat. 20°N has moved away eastwards.

### Weather Outlook for subsequent 3 days

- **Widespread** rainfall activity likely over Northeast India, Jammu & Kashmir adjoining Punjab, Himachal Pradesh, Tamil Nadu and Isolated rainfall activity over Uttarakhand & adjoining plains of western Himalayan region, Central India, Odisha & adjoining Coastal Andhra Pradesh.



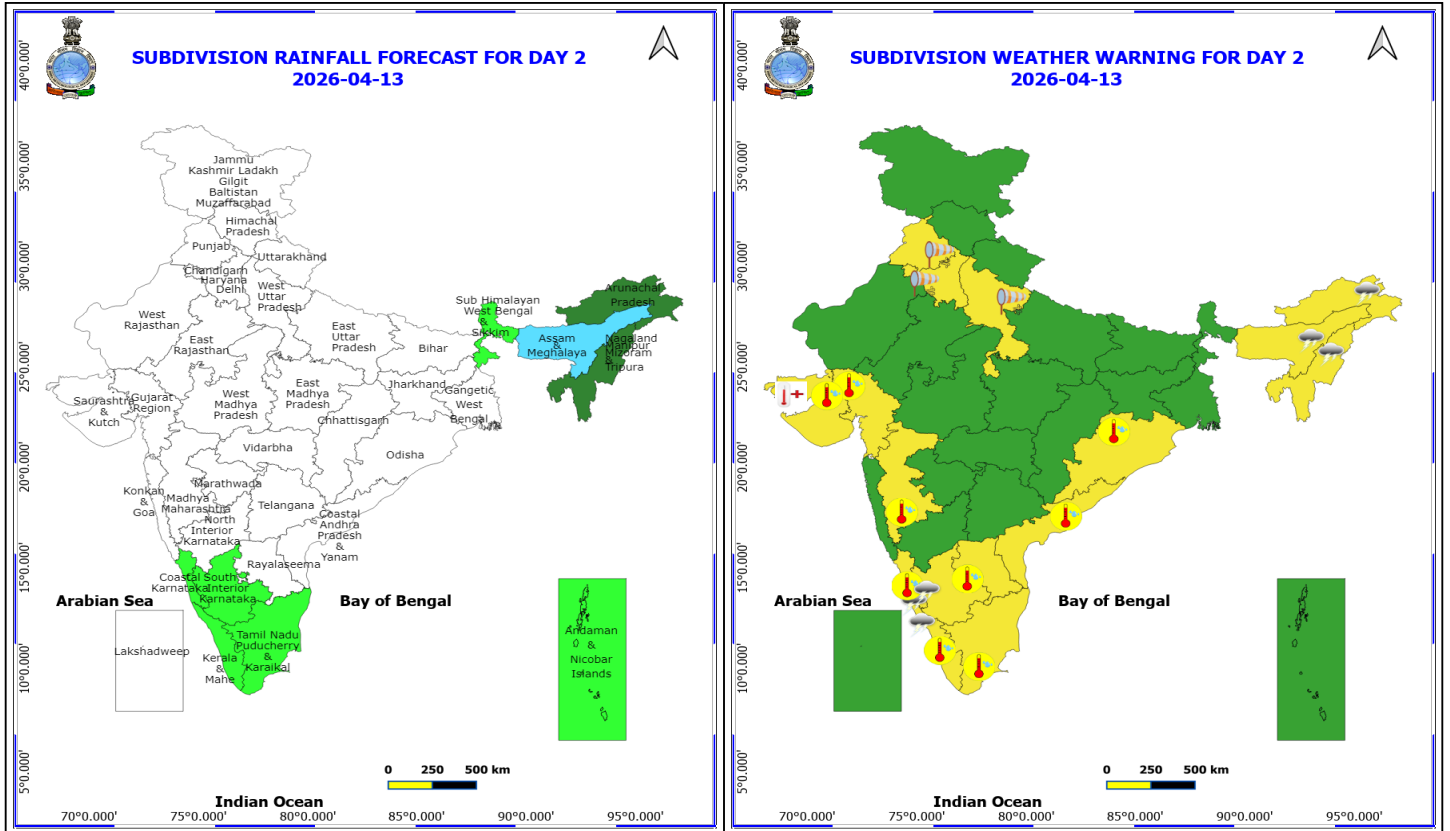
**12 April (Day 1)**

- ❖ **Heavy Rainfall** very likely at isolated places over Sub Himalayan West Bengal & Sikkim.
- ❖ **Thunderstorm accompanied with lightning & gusty winds(40-50kmph)** very likely at isolated places over Nagaland, Manipur, Mizoram and Tripura.
- ❖ **Thunderstorm accompanied with lightning & gusty winds(30-40kmph)** very likely at isolated places over Assam & Meghalaya and Sub Himalayan West Bengal & Sikkim.
- ❖ **Thunderstorm accompanied with Lightning** very likely at isolated places over Coastal Karnataka, Jammu-Kashmir-Ladakh-Gilgit-Baltistan-Muzaffarabad, Kerala & Mahe and South Interior Karnataka.
- ❖ **Strong Surface Winds** very likely at isolated places over Haryana, Chandigarh & Delhi, Punjab and West Uttar Pradesh.
- ❖ **Heat Wave conditions** very likely at isolated places over Saurashtra & Kutch.
- ❖ **Hot and Humid weather** very likely at isolated places over Andhra Pradesh, Coastal Karnataka, Gujarat State, Kerala & Mahe, Odisha and Tamil Nadu Puducherry & Karaikal.

**No Fishermen Warning**

**\*Red color warning does not mean "Red Alert" Red color warning means "Take Action"**  
Forecast and warning for any day is valid from 0830 hours IST of day till 0830 hours IST of next day  
For more details kindly visit <https://mausam.imd.gov.in> or contact 011-2434-4599

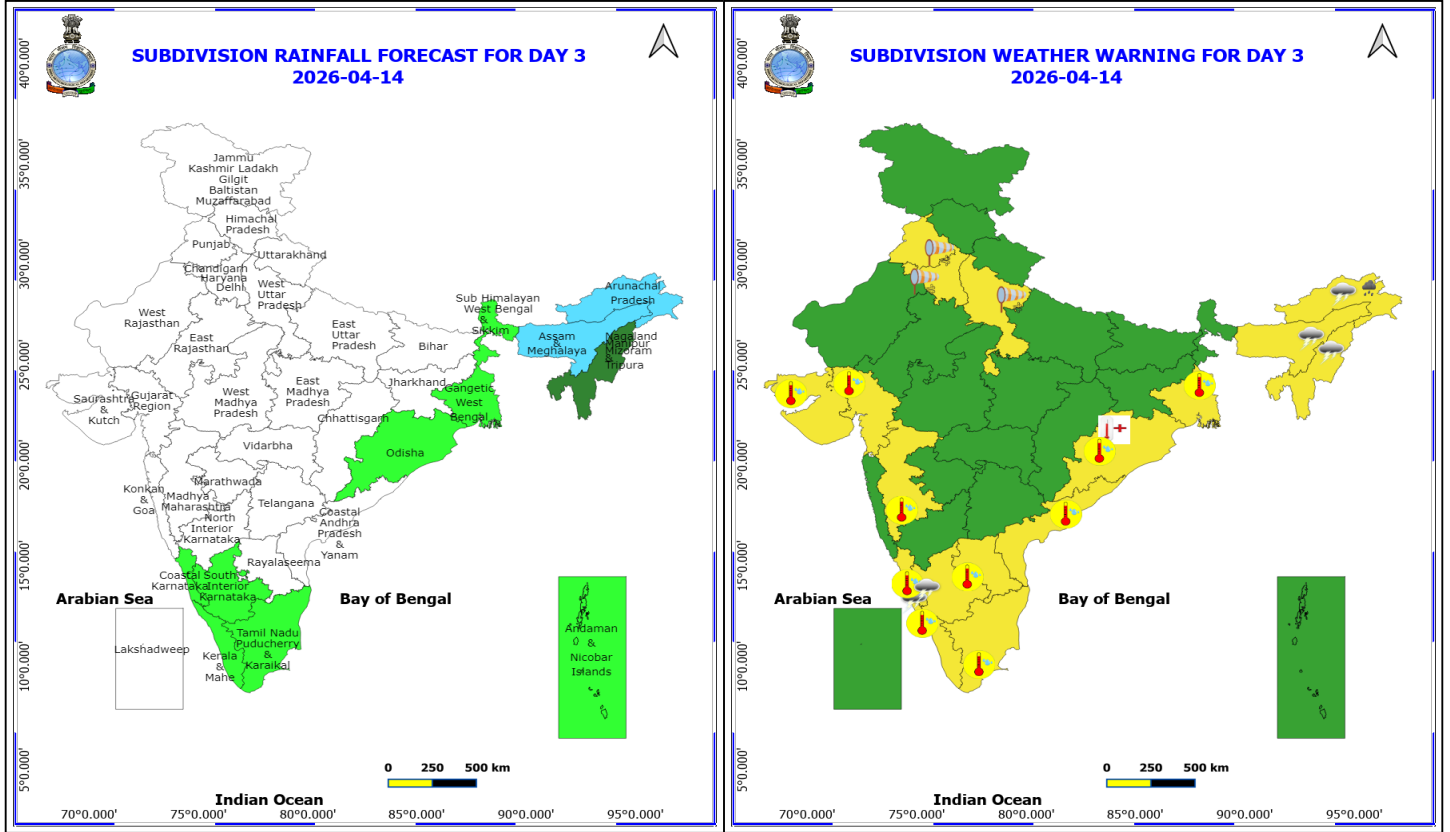
(Service to the nation since 1875)



**13 April (Day 2)**

- ❖ **Thunderstorm accompanied with lightning & gusty winds(40-50kmph)** very likely at isolated places over Assam & Meghalaya.
- ❖ **Thunderstorm accompanied with lightning & gusty winds(30-40kmph)** very likely at isolated places over Nagaland, Manipur, Mizoram and Tripura.
- ❖ **Thunderstorm accompanied with Lightning** very likely at isolated places over Arunachal Pradesh, Coastal Karnataka, Kerala & Mahe and South Interior Karnataka.
- ❖ **Strong Surface Winds** very likely at isolated places over Haryana, Chandigarh & Delhi, Punjab and West Uttar Pradesh.
- ❖ **Heat Wave conditions** very likely at isolated places over Saurashtra & Kutch.
- ❖ **Hot and Humid weather** very likely at isolated places over Andhra Pradesh, Coastal Karnataka, Gujarat State, Kerala & Mahe, Madhya Maharashtra, Odisha and Tamil Nadu Puducherry & Karaikal.
- ❖ Squally wind with speed 45 – 55 kmph gusting to 65 kmph likely to prevail along & off Iran and Pakistan coasts adjoining North Arabian Sea.

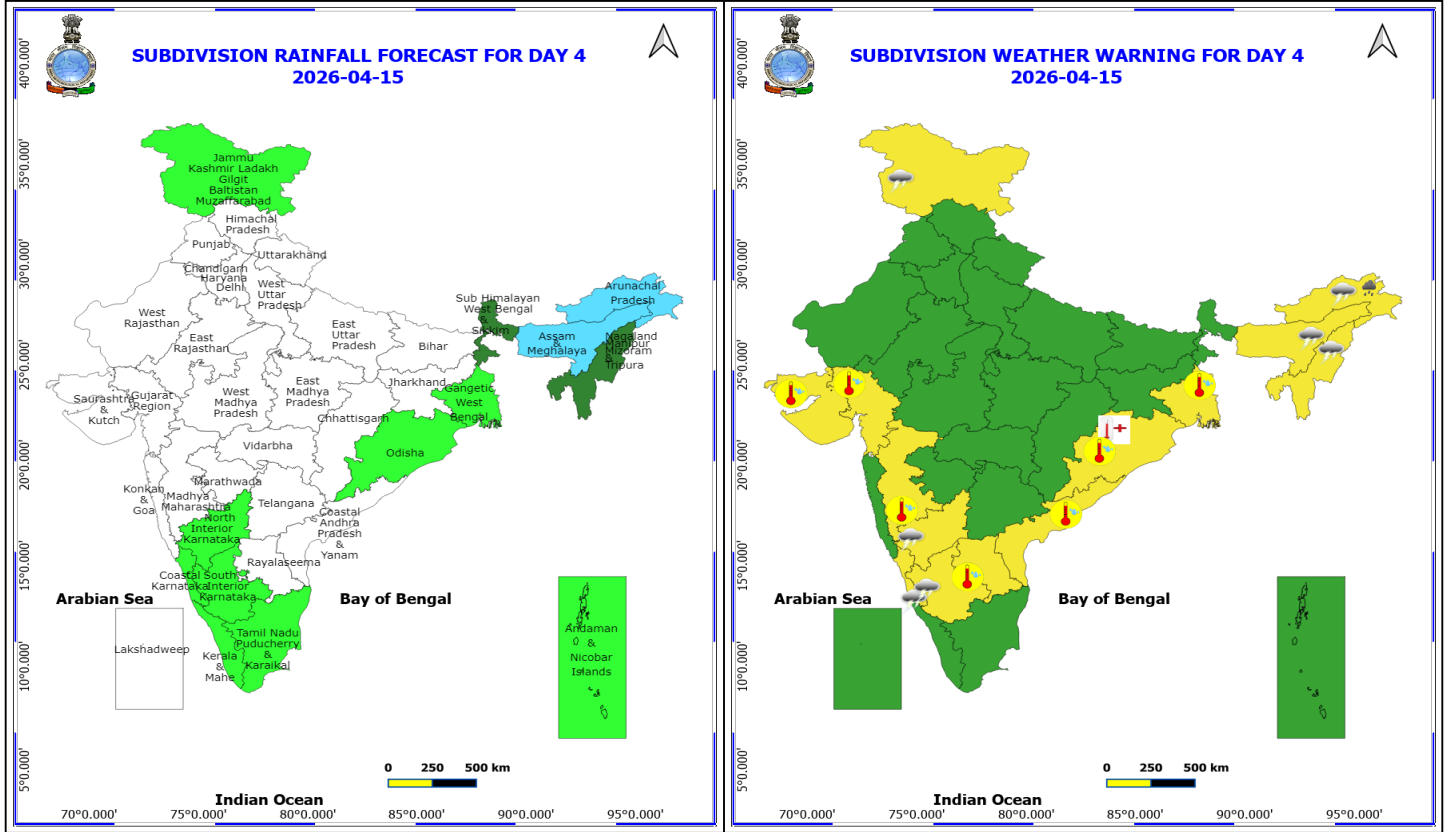
**\*Red color warning does not mean "Red Alert" Red color warning means "Take Action"**  
 Forecast and warning for any day is valid from 0830 hours IST of day till 0830 hours IST of next day  
 For more details kindly visit <https://mausam.imd.gov.in> or contact 011-2434-4599  
 (Service to the nation since 1875)



**14 April (Day 3)**

- ❖ **Heavy Rainfall** very likely at isolated places over Arunachal Pradesh.
- ❖ **Thunderstorm accompanied with lightning & gusty winds(40-50kmph)** very likely at isolated places over Assam & Meghalaya.
- ❖ **Thunderstorm accompanied with lightning & gusty winds(30-40kmph)** very likely at isolated places over Nagaland, Manipur, Mizoram and Tripura.
- ❖ **Thunderstorm accompanied with Lightning** very likely at isolated places over Arunachal Pradesh, Coastal Karnataka and South Interior Karnataka.
- ❖ **Strong Surface Winds** very likely at isolated places over Haryana, Chandigarh & Delhi, Punjab and West Uttar Pradesh.
- ❖ **Heat Wave conditions** very likely at isolated places over Odisha.
- ❖ **Hot and Humid weather** very likely at isolated places over Andhra Pradesh, Coastal Karnataka, Gangetic West Bengal, Gujarat State, Kerala & Mahe, Madhya Maharashtra, Odisha and Tamil Nadu Puducherry & Karaikal.

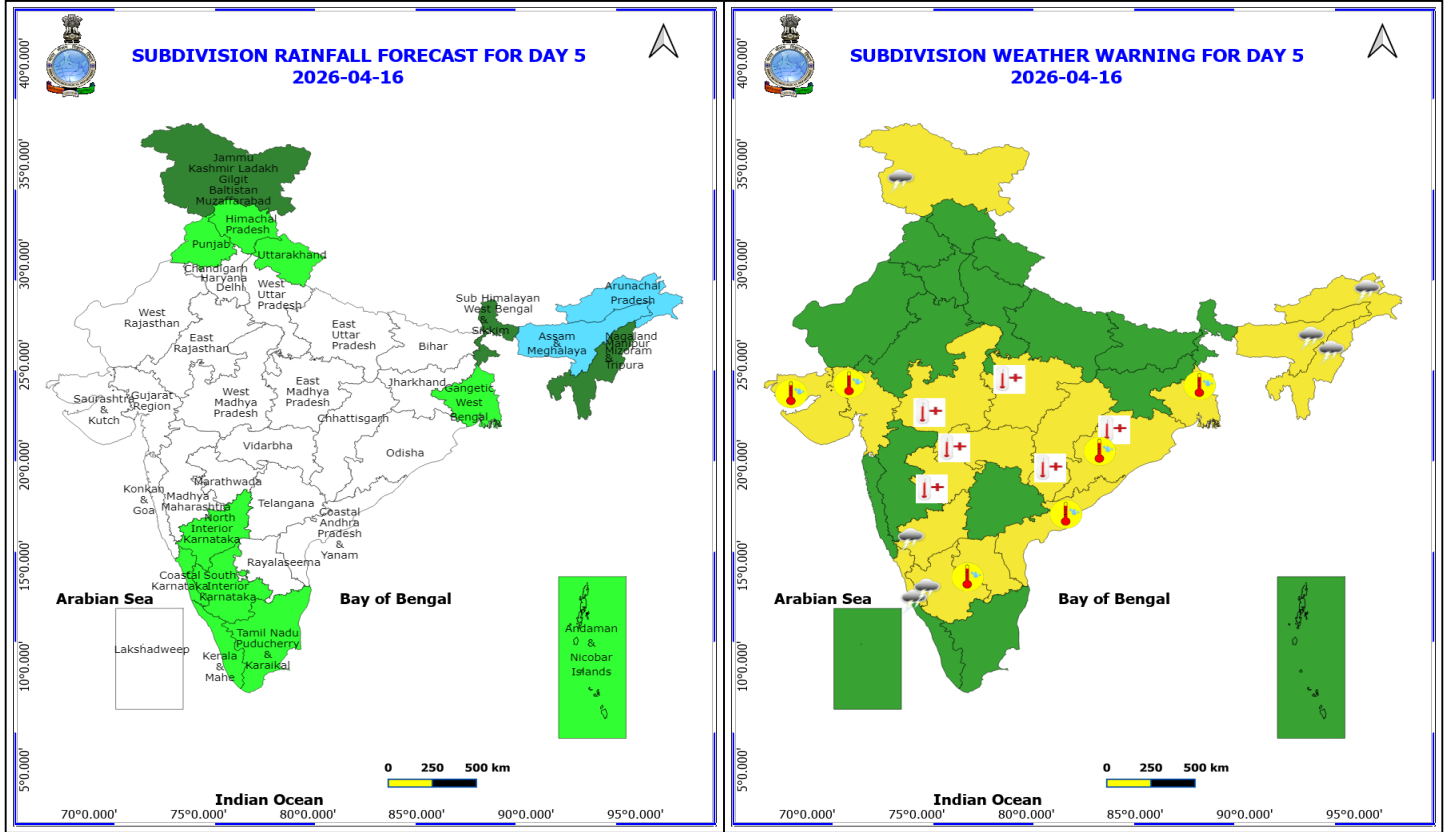
**No Fishermen Warning**



**15 April (Day 4)**

- ❖ **Heavy Rainfall** likely at isolated places over Arunachal Pradesh.
- ❖ **Thunderstorm accompanied with lightning & gusty winds(30-40kmph)** likely at isolated places over Assam & Meghalaya and Interior Karnataka.
- ❖ **Thunderstorm accompanied with Lightning** likely at isolated places over Arunachal Pradesh, Coastal Karnataka, Jammu-Kashmir-Ladakh-Gilgit-Baltistan-Muzaffarabad and Nagaland, Manipur, Mizoram and Tripura.
- ❖ **Heat Wave conditions** likely at isolated places over Odisha.
- ❖ **Hot and Humid weather** likely at isolated places over Andhra Pradesh, Gangetic West Bengal, Gujarat State, Madhya Maharashtra and Odisha.

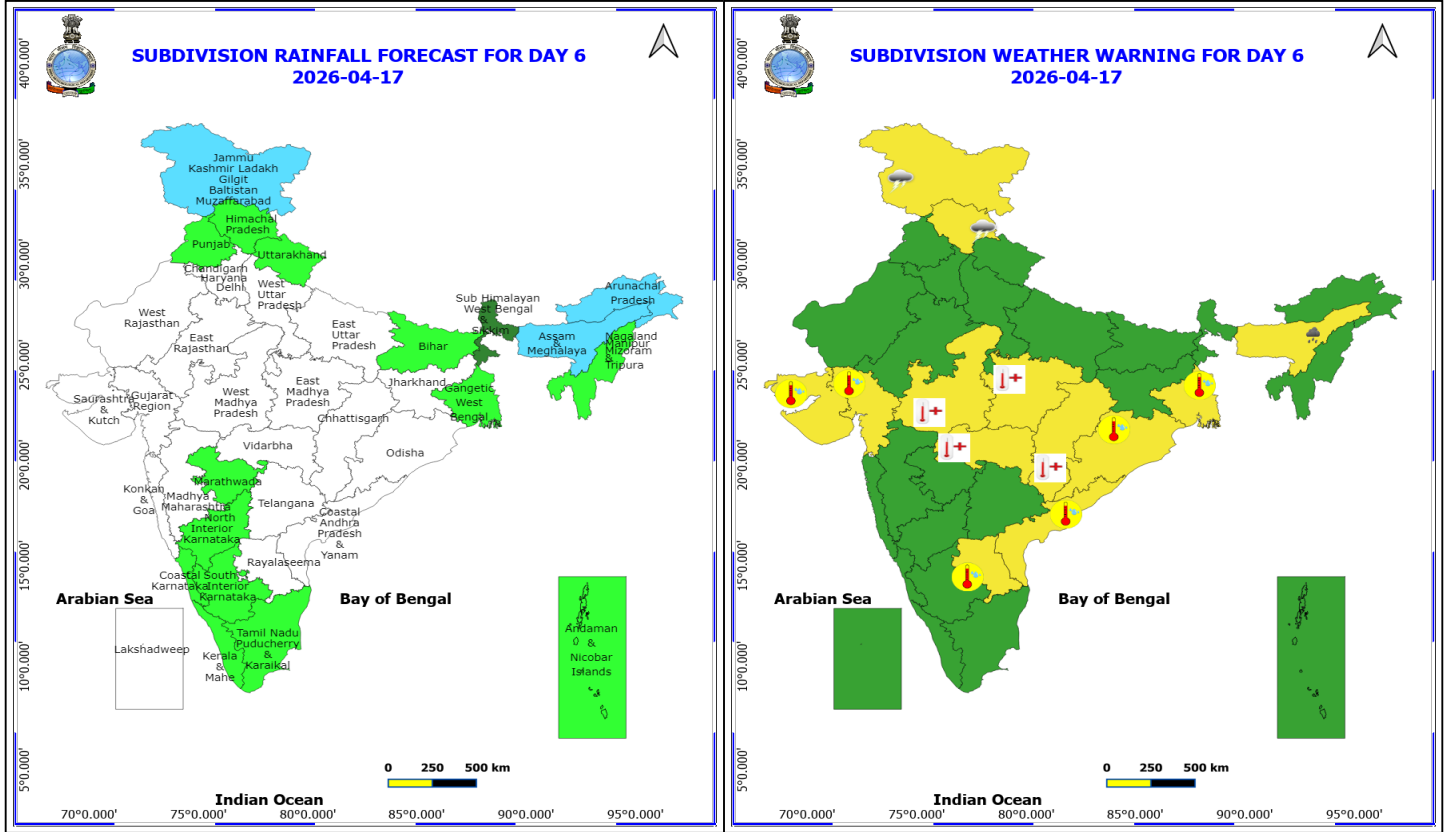
**No Fishermen Warning**



**16 April (Day 5)**

- ❖ **Thunderstorm accompanied with lightning & gusty winds(30-40kmph)** likely at isolated places over Interior Karnataka.
- ❖ **Thunderstorm accompanied with Lightning** likely at isolated places over Arunachal Pradesh, Assam & Meghalaya, Coastal Karnataka, Jammu-Kashmir-Ladakh-Gilgit-Baltistan-Muzaffarabad and Nagaland, Manipur, Mizoram and Tripura.
- ❖ **Heat Wave conditions** likely at isolated places over Chhattisgarh, Madhya Pradesh, Marathwada, Odisha and Vidarbha.
- ❖ **Hot and Humid weather** likely at isolated places over Andhra Pradesh, Gangetic West Bengal, Gujarat State and Odisha.

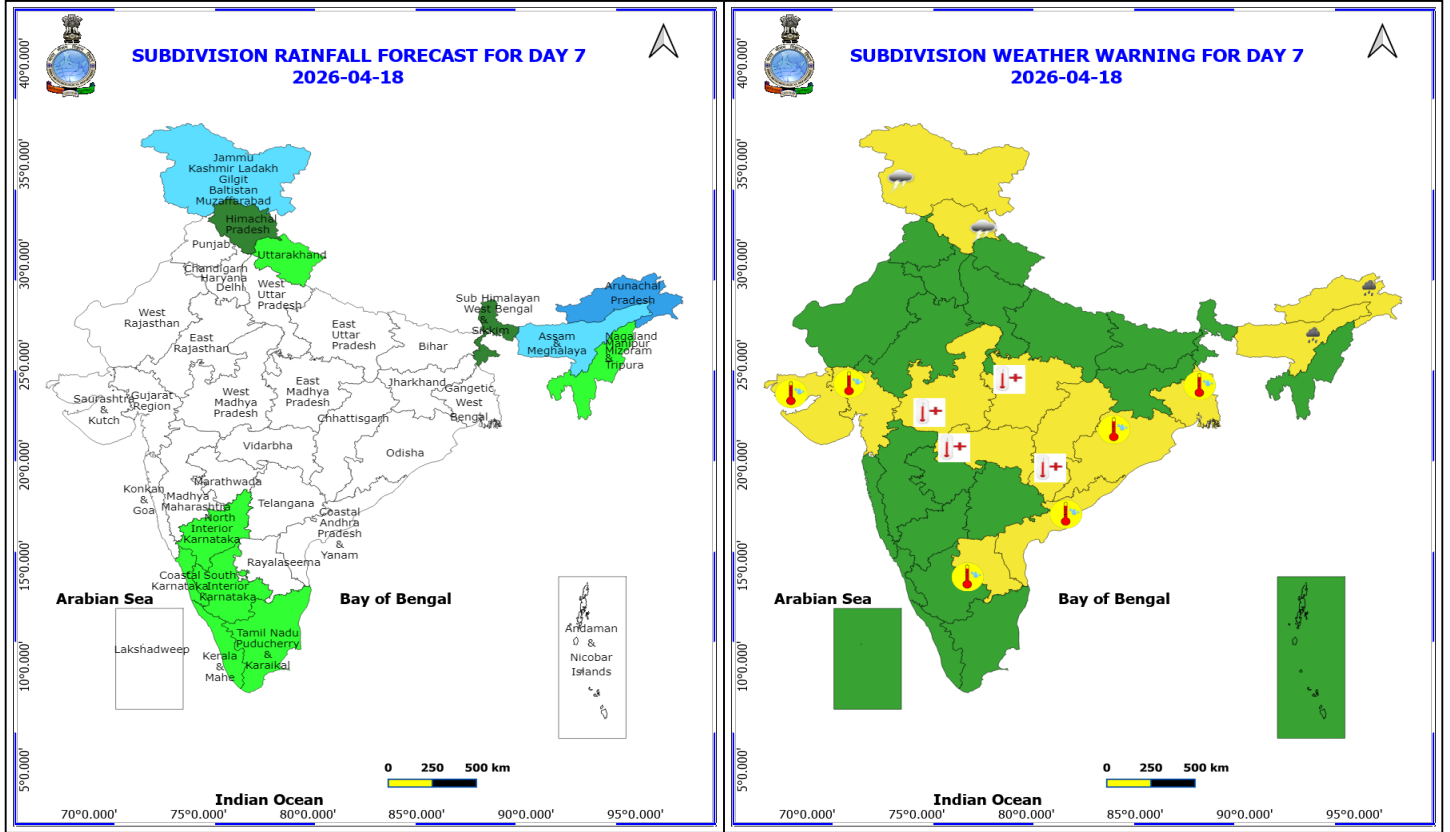
**No Fishermen Warning**



**17 April (Day 6)**

- ❖ **Heavy Rainfall** likely at isolated places over Assam & Meghalaya.
- ❖ **Thunderstorm accompanied with Lightning** likely at isolated places over Himachal Pradesh and Jammu-Kashmir-Ladakh-Gilgit-Baltistan-Muzaffarabad.
- ❖ **Heat Wave conditions** likely at isolated places over Chhattisgarh, Madhya Pradesh and Vidarbha.
- ❖ **Hot and Humid weather** likely at isolated places over Andhra Pradesh, Gangetic West Bengal, Gujarat State and Odisha.

**No Fishermen Warning**



**18 April (Day 7)**

- ❖ **Heavy Rainfall** likely at isolated places over Arunachal Pradesh and Assam & Meghalaya.
- ❖ **Thunderstorm accompanied with Lightning** likely at isolated places over Himachal Pradesh and Jammu-Kashmir-Ladakh-Gilgit-Baltistan-Muzaffarabad.
- ❖ **Heat Wave conditions** likely at isolated places over Chhattisgarh, Madhya Pradesh and Vidarbha.
- ❖ **Hot and Humid weather** likely at isolated places over Andhra Pradesh, Gangetic West Bengal, Gujarat State and Odisha.

**No Fishermen Warning**



## Table-1

### 7 Days Rainfall Forecast

S.No.	Subdivision	12- Apr	13- Apr	14- Apr	15- Apr	16- Apr	17- Apr	18- Apr
		Day 1	Day 2	Day 3	Day 4	Day 5	Day 6	Day 7
1	ANDAMAN & NICOBAR ISLANDS	ISOL	ISOL	ISOL	ISOL	ISOL	ISOL	DRY
2	ARUNACHAL PRADESH	SCT	SCT	FWS	FWS	FWS	FWS	WS
3	ASSAM & MEHGHALAYA	SCT	FWS	FWS	FWS	FWS	FWS	FWS
4	N. M. M. & T.	SCT	SCT	SCT	SCT	SCT	ISOL	ISOL
5	S.H. WEST BENGAL & SIKKIM	SCT	ISOL	ISOL	SCT	SCT	SCT	SCT
6	GANGETIC WEST BENGAL	DRY	DRY	ISOL	ISOL	ISOL	ISOL	DRY
7	ODISHA	DRY	DRY	ISOL	ISOL	DRY	DRY	DRY
8	JHARKHAND	DRY	DRY	DRY	DRY	DRY	DRY	DRY
9	BIHAR	DRY	DRY	DRY	DRY	DRY	ISOL	DRY
10	EAST UTTAR PRADESH	DRY	DRY	DRY	DRY	DRY	DRY	DRY
11	WEST UTTAR PRADESH	DRY	DRY	DRY	DRY	DRY	DRY	DRY
12	UTTARAKHAND	ISOL	DRY	DRY	DRY	ISOL	ISOL	ISOL
13	HARYANA, CHD & DELHI	DRY	DRY	DRY	DRY	DRY	DRY	DRY
14	PUNJAB	DRY	DRY	DRY	DRY	ISOL	ISOL	DRY
15	HIMACHAL PRADESH	ISOL	DRY	DRY	DRY	ISOL	ISOL	SCT
16	JAMMU AND KASHMIR AND LADAKH	SCT	DRY	DRY	ISOL	SCT	FWS	FWS
17	WEST RAJASTHAN	DRY	DRY	DRY	DRY	DRY	DRY	DRY
18	EAST RAJASTHAN	DRY	DRY	DRY	DRY	DRY	DRY	DRY
19	WEST MADHYA PRADESH	DRY	DRY	DRY	DRY	DRY	DRY	DRY
20	EAST MADHYA PRADESH	DRY	DRY	DRY	DRY	DRY	DRY	DRY
21	GUJRAT REGION	DRY	DRY	DRY	DRY	DRY	DRY	DRY
22	SAURASHTRA & KUTCH	DRY	DRY	DRY	DRY	DRY	DRY	DRY
23	KONKAN & GOA	DRY	DRY	DRY	DRY	DRY	DRY	DRY
24	MADHYA MAHARASHTRA	DRY	DRY	DRY	DRY	DRY	DRY	DRY
25	MARATHWADA	DRY	DRY	DRY	DRY	DRY	ISOL	DRY
26	VIDARBHA	DRY	DRY	DRY	DRY	DRY	DRY	DRY
27	CHATTISGARH	DRY	DRY	DRY	DRY	DRY	DRY	DRY
28	COASTAL ANDHRA PRADESH	DRY	DRY	DRY	DRY	DRY	DRY	DRY
29	TELANGANA	DRY	DRY	DRY	DRY	DRY	DRY	DRY
30	RAYALASEEMA	DRY	DRY	DRY	DRY	DRY	DRY	DRY
31	TAMILNADU & PUDUCHERRY	ISOL	ISOL	ISOL	ISOL	ISOL	ISOL	ISOL
32	COSTAL KARNATAKA	ISOL	ISOL	ISOL	ISOL	ISOL	ISOL	ISOL
33	NORTH INTERIOR KARNATAKA	DRY	DRY	DRY	ISOL	ISOL	ISOL	ISOL
34	SOUTH INTERIOR KARNATAKA	ISOL	ISOL	ISOL	ISOL	ISOL	ISOL	ISOL
35	KERALA	SCT	ISOL	ISOL	ISOL	ISOL	ISOL	ISOL
36	LAKSHDWEEP	DRY	DRY	DRY	DRY	DRY	DRY	DRY

Legend	Category	%Stations
WS	Widespread/Most Places	76-100
FWS	Fairly Widespread/Many Places	51-75
SCT	Scattered/ A Few Places	26-50
ISOL	Isolated Places	1-25
DRY	No Rain	0

\*Red color warning does not mean "Red Alert" Red color warning means "Take Action"  
Forecast and warning for any day is valid from 0830 hours IST of day till 0830 hours IST of next day  
For more details kindly visit <https://mausam.imd.gov.in> or contact 011-2434-4599

(Service to the nation since 1875)

Fig. 1: Maximum Temperatures Dated 2026-04-11

Fig. 2: Departure of Maximum Temp. Dated 2026-04-11

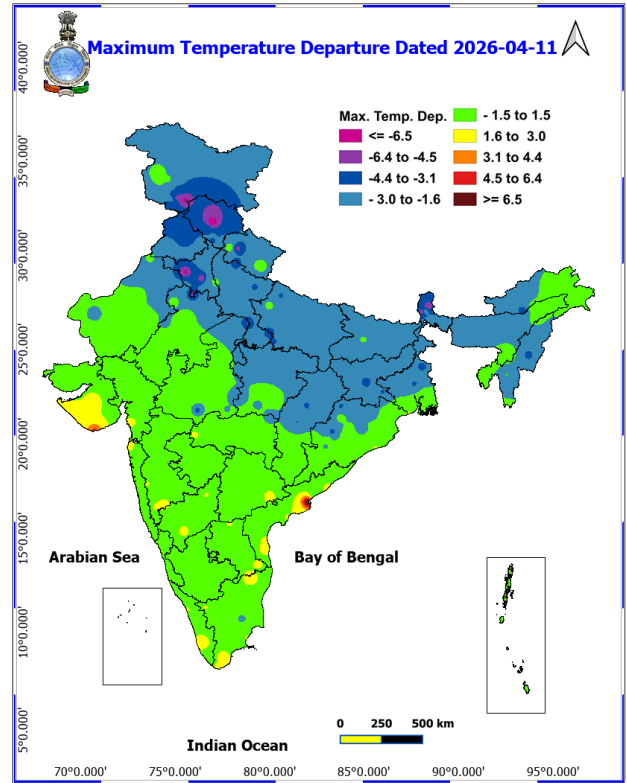
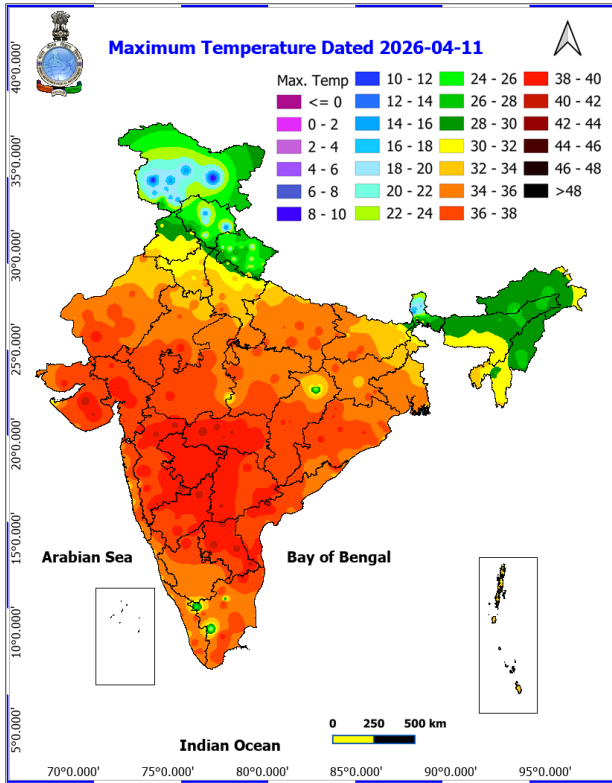
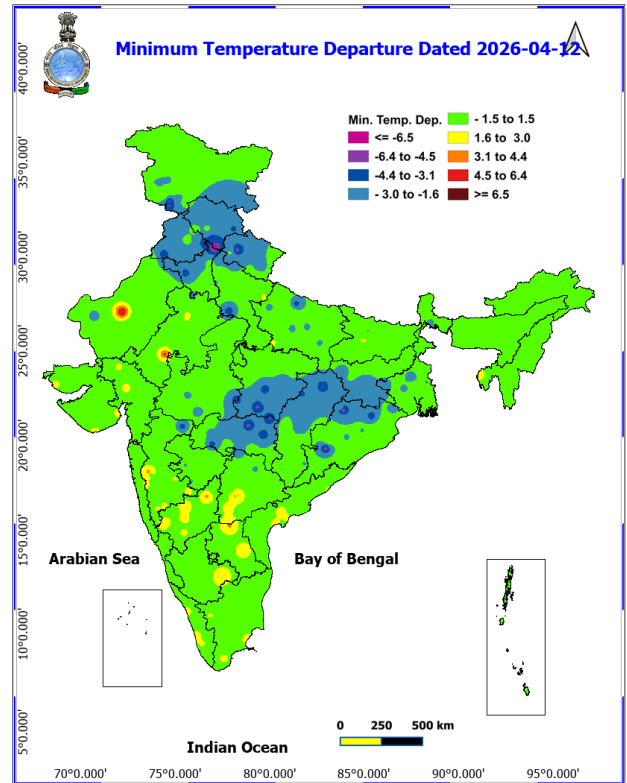
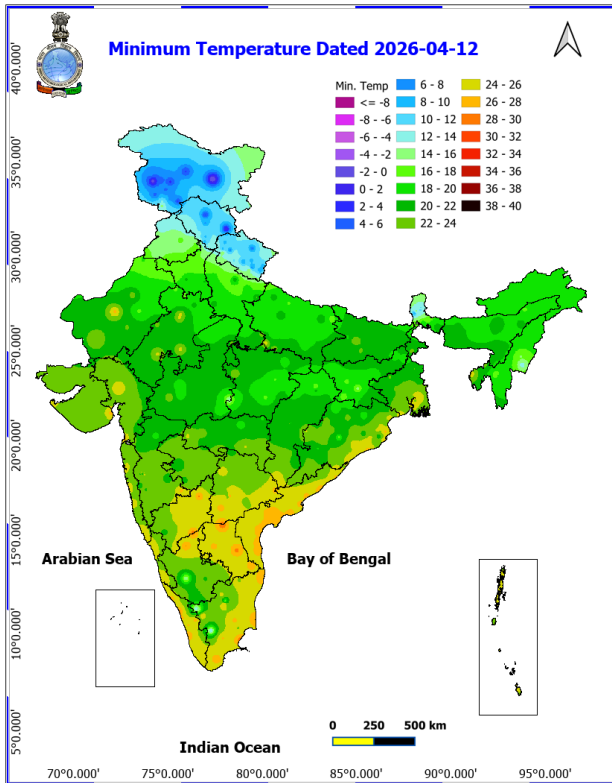
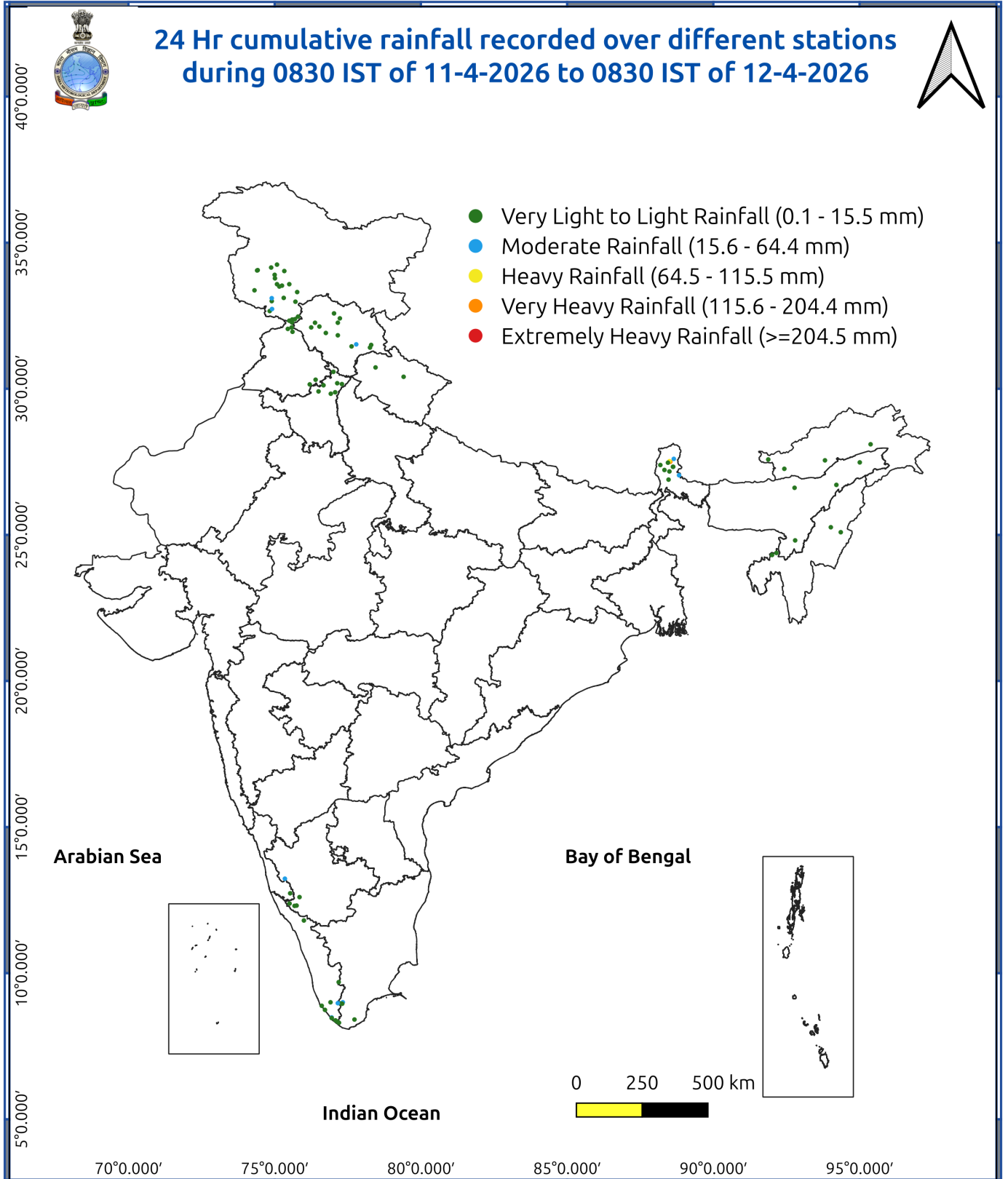


Fig. 3: Minimum Temperatures Dated 2026-04-12

Fig. 4: Departure of Minimum Temp. Dated 2026-04-12



**\*Red color warning does not mean "Red Alert" Red color warning means "Take Action"**  
Forecast and warning for any day is valid from 0830 hours IST of day till 0830 hours IST of next day  
For more details kindly visit <https://mausam.imd.gov.in> or contact 011-2434-4599  
(Service to the nation since 1875)



## Impact and Actions

**Isolated heavy rainfall** likely over Sub-Himalayan West Bengal & Sikkim on 12<sup>th</sup> ; Arunachal Pradesh on 14<sup>th</sup>, 15<sup>th</sup> & 18<sup>th</sup>; Assam & Meghalaya on 17<sup>th</sup> & 18<sup>th</sup> April.

### Impact Expected

- Localized Flooding of roads, water logging in low lying areas and closure of underpasses mainly in urban areas.
- Occasional reduction in visibility due to heavy rainfall.
- Disruption of traffic in major cities due to water logging in roads leading to increased travel time.
- Minor damage to kutcha roads.
- Possibilities of damage to vulnerable structure.
- Localized Landslides/Mudslides/landslips/mudslips/landsinks/mudsinks.
- Damage to horticulture and standing crops in some areas due to inundation.
- It may lead to riverine flooding in some river catchments (for riverine flooding please visit Web page of CWC)
- **Action Suggested**
- Check for traffic congestion on your route before leaving for your destination.
- Follow any traffic advisories that are issued in this regard.
- Avoid going to areas that face the water logging problems often.
- Avoid staying in vulnerable structure.

## Agromet advisories for various parts of the country

### Agromet advisories for likely impact of Hailstorms

Use hail nets or hail caps in fruit orchards and vegetable plants to protect them from mechanical damage in **Sikkim**.

Undertake harvesting of matured crops, fruits and vegetables immediately and shift them to safer places.

### Agromet advisories for likely impact of Heavy Rainfall

In **Sikkim**, ensure effective field drainage to prevent waterlogging.

In **Arunachal Pradesh**, harvest cabbage, pea, mustard, late-maturing paddy varieties & potatoes carefully and shift the harvested produce to safe places. Ensure proper drainage channels in the fields of rice, maize, other standing crops, vegetables and orchards.

### Agromet advisories for likely impact of High temperatures/ Heat Waves

In **Odisha**, provide light irrigation to *Boro* paddy, summer maize, green gram, black gram, groundnut, and vegetable fields. Maintain appropriate soil moisture in mango and cashew.

In **Chhattisgarh**, complete harvesting of wheat and chickpea, and ensure safe storage. Irrigate summer maize, green gram and vegetables. Maintain soil moisture in mango and litchi.

In view of hot and humid weather in, **Tamil Nadu, Kerala, Andhra Pradesh, Coastal Karnataka, Madhya Maharashtra** and **Gujarat** State, apply light irrigation to summer crops and vegetables.

### Agromet advisories for likely impact of Thunderstorm / Gusty Winds

Shift the harvested produce in safer places or cover the produce with tarpaulin sheets in the fields. Tie the harvested crops properly and cover them to minimize the risk of displacement due to strong surface winds.

Provide mechanical support to horticultural crops and staking or support to vegetables and young fruit plants / fruit-bearing plants to avoid lodging due to strong winds.

#### Livestock / Poultry

Keep the animals inside the shed during heavy rainfall and provide them balanced feed.

Store feed and fodder in a safe place to prevent spoilage.

Construct an outlet with proper netting around the ponds to drain excess water, thereby preventing fish from escaping in the event of overflow.

## LEGENDS

- 1 अंडमान और निकोबार द्वीप समुह
- 2 अरुणाचल प्रदेश
- 3 असम और मेघालय
- 4 नागालैंड मनीपुर मीजोरम और त्रिपुरा
- 5 उप हिमालय पश्चिम बंगाल एवं सिक्किम
- 6 पश्चिम बंगाल
- 7 ओडिसा
- 8 झारखंड
- 9 बिहार
- 10 पूर्वी उत्तर प्रदेश
- 11 पश्चिम उत्तर प्रदेश
- 12 उत्तराखंड
- 13 हरियाणा चंडिगढ़ एवं दिल्ली
- 14 पंजाब
- 15 हिमाचल प्रदेश
- 16 जम्मू एवं कश्मीर एवं लद्दाख
- 17 पश्चिम राजस्थान
- 18 पूर्वी राजस्थान
- 19 पश्चिम मध्य प्रदेश
- 20 पूर्वी मध्य प्रदेश
- 21 गुजरात क्षेत्र
- 22 सौराष्ट्र एवं कच्छ
- 23 कोंकण एवं गोवा
- 24 मध्य महाराष्ट्र
- 25 मराठावाडा
- 26 विदर्भ
- 27 छत्तीसगढ़
- 28 तटीय आंध्र प्रदेश एवं यनम
- 29 तेलंगाना
- 30 रायलसीमा
- 31 तमिलनाडु, पुदुचेरी एवं कराईकल
- 32 तटिय कर्नाटक
- 33 आंतरिक उत्तरी कर्नाटक
- 34 आंतरिक दक्षिणी कर्नाटक
- 35 केरल एवं माहे
- 36 लक्षद्वीप



1. Andaman & Nicobar Islands
2. Arunachal Pradesh
3. Assam & Meghalaya
4. Nagaland, Manipur, Mizoram & Tripura
5. Sub-Himalayan West Bengal & Sikkim
6. Gangetic West Bengal
7. Orissa
8. Jharkhand
9. Bihar
10. East Uttar Pradesh
11. West Uttar Pradesh
12. Uttarakhand
13. Haryana, Chd & Delhi
14. Punjab
15. Himachal Pradesh
16. Jammu & Kashmir and Ladakh
17. West Rajasthan
18. East Rajasthan
19. West Madhya Pradesh
20. East Madhya Pradesh
21. Gujarat
22. Saurashtra
23. Konkan & Goa
24. Madhya Maharashtra
25. Marathawada
26. Vidharbha
27. Chhattisgarh
28. Coastal Andhra Pradesh & Yanam
29. Telangana
30. Rayalaseema
31. Tamilnadu, Puducherry & Karaikal
32. Coastal Karnataka
33. North Interior Karnataka
34. South Interior Karnataka
35. Kerala & Mahe
36. Lakshadweep

## SPATIAL DISTRIBUTION (% of Stations reporting)

% Stations	Category	% Stations	Category
76-100	Widespread (WS/ Most Places)	26-50	Scattered (SCT/ A Few Places)
51-75	Fairly Widespread (FWS/ Many Places)	1-25	Isolated (ISOL)

### Subdivision Colour

- NO WARNING
- WATCH (BE UPDATED)
- ALERT (BE PREPARED TO TAKE ACTION)
- WARNING (TAKE ACTION)

### Probabilistic Forecast

Terms	Probability of Occurrence (%)
Unlikely	< 25
Likely	25 - 50
Very Likely	50 - 75
Most Likely	> 75

- |                          |                 |                      |                    |
|--------------------------|-----------------|----------------------|--------------------|
| Heavy Rain               | Very Heavy Rain | Extremely Heavy Rain | Heavy Snow         |
| Thunderstorm & Lightning | Hailstorm       | Dust Storm           | Dust Raising Winds |
| Strong surface winds     | Heat Wave       | Hot Day              | Warm Night         |
| Cold Wave                | Cold Day        | Ground Frost         | Fog                |
| Hot & Humid              |                 |                      |                    |

\*Red color warning does not mean "Red Alert" Red color warning means "Take Action"

Forecast and warning for any day is valid from 0830 hours IST of day till 0830 hours IST of next day

For more details kindly visit <https://mausam.imd.gov.in> or contact 011-2434-4599

(Service to the nation since 1875)

## LEGENDS

### WARNING

WARNING (TAKE ACTION)
ALERT ( BE PREPARED)
WATCH (BE UPDATED)
NO WARNING ( NO ACTION)

### Probabilistic Forecast

Terms	Probability of Occurrence (%)
Unlikely	< 25
Likely	25 - 50
Very Likely	50 - 75
Most Likely	> 75



Heavy: 64.5 to 115.5 mm/cm \*  
Very Heavy: 115.6 to 204.4 mm/cm\*  
Extremely Heavy: > 204.4 mm/cm \*



When maximum temperature of a station reaches  $\geq 40^\circ\text{C}$  for plains and  $\geq 30^\circ\text{C}$  for hilly regions  
(a) Based on Departure from normal

Heat Wave: Maximum Temperature Departure from normal  $4.5^\circ\text{C}$  to  $6.4^\circ\text{C}$ .  
Severe Heat Wave: Maximum Temperature Departure from normal  $\geq 6.5^\circ\text{C}$

(b). Based on Actual maximum temperature

Heat Wave: When actual maximum temperature  $\geq 45^\circ\text{C}$ .  
Severe Heat Wave: When actual maximum temperature  $\geq 47^\circ\text{C}$

(c). Criteria for heat wave for coastal stations

When maximum temperature departure is  $> 4.5^\circ\text{C}$  from normal. Heat Wave may be described provided maximum temperature  $\geq 37^\circ\text{C}$



When maximum temperature remains  $40^\circ\text{C}$

Warm Night: When minimum temperature departure  $4.5^\circ\text{C}$  to  $6.4^\circ\text{C}$ .  
Severe Warm Night: When minimum temperature departure  $> 6.4^\circ\text{C}$ .



When minimum temperature of a station  $\leq 10^\circ\text{C}$  for plains and  $\leq 0^\circ\text{C}$  for hilly regions.

(a). Based on departure

Cold Wave: Minimum Temperature Departure from normal  $-4.5^\circ\text{C}$  to  $-6.4^\circ\text{C}$ .  
Severe Cold Wave: Minimum Temperature Departure from normal  $\leq -6.5^\circ\text{C}$

(b) Based on actual Minimum Temperature (for Plains only)

Cold Wave : When Minimum Temperature is  $\leq 4.0^\circ\text{C}$   
Severe Cold Wave: When Minimum Temperature is  $\leq 2.0^\circ\text{C}$

(c) For Coastal Stations

When Minimum Temperature departure is  $\leq -4.5^\circ\text{C}$  & actual Minimum Temperature is  $\leq 15^\circ\text{C}$



When minimum temperature of a station  $\leq 10^\circ\text{C}$  for plains and  $\leq 0^\circ\text{C}$  for hilly regions  
Based on departure

Cold Day: Maximum Temperature Departure from normal  $-4.5^\circ\text{C}$  to  $-6.4^\circ\text{C}$ .  
Severe Cold Day: Maximum Temperature Departure from normal  $\leq -6.5^\circ\text{C}$



Phenomenon of small droplets suspended in air and the horizontal visibility  $< 1\text{km}$

Moderate Fog: When the visibility between 500-200 metres  
Dense Fog: when the visibility between 50- 200 metres  
Very Dense Fog: when the visibility  $< 50$  metres



Sudden electrical discharges manifested by a flash of light (Lightning) and a sharp rumbling sound (thunder)



An ensemble of particles of dust or sand energetically lifted to great heights by a strong and turbulent wind.



Ice deposits on ground

Air temperature  $\leq 4^\circ\text{C}$  ( over Plains)



A strong wind that rises suddenly, lasts for atleast 1 minute.

Moderate: Wind speed 52-61 kmph  
Severe: Wind speed 62-87 kmph  
Very Severe: Wind speed  $> 87$  kmph



Effect of various waves in the sea over specific area

Rough to very rough: Wind speed 41-62 kmph (22-33 knots) & Wave height 2.5-6 metre  
High to very high: Wind speed 63-117 kmph ( 34-63 knots) & Wave height 6-14 metre  
Phenomenal: Wind speed  $> 117$  kmph ( $> 63$  knots) & Wave height  $> 14$  metre



Cyclonic Storm: Wind speed 62-87 kmph (34-47 knots)  
Severe Cyclonic Storm: Wind speed 88-117 kmph (48-63 knots)  
Very Severe Cyclonic Storm: Wind speed 118-165 kmph (64 - 89 knots)  
Extremely Severe Cyclonic Storm: Wind speed 166-220 kmph (90 -119 knots)  
Super Cyclone Storm: Wind speed  $> 220$  kmph ( $> 119$  knots)

\*Red color warning does not mean "Red Alert" Red color warning means "Take Action"

Forecast and warning for any day is valid from 0830 hours IST of day till 0830 hours IST of next day

For more details kindly visit <https://mausam.imd.gov.in> or contact 011-2434-4599

(Service to the nation since 1875)