

2026-05-08

Time of Issue: 13:26:00 hours IST
(Mid-Day)

ALL INDIA WEATHER SUMMARY AND FORECAST BULLETIN

Significant Weather Features

Weather warning:

Northwest India:

Thundersquall (wind speed reaching 50-60 kmph gusting to 70 kmph) likely over Uttarakhand on 08th May.

Another fresh wet spell with **scattered** to Fairly widespread light to moderate rainfall/snowfall with isolated thunderstorm, lightning & gusty winds (speed reaching 40-50 kmph) likely over Jammu-Kashmir-Ladakh-Gilgit-Baltistan-Muzaffarabad, Himachal Pradesh, Uttarakhand, Punjab, Haryana Chandigarh & Delhi, West Uttar Pradesh, East Rajasthan during 11th -13th over East Uttar Pradesh on 12th & 13th and West Uttar Pradesh on 11th May.

Northwest India:

Isolated to scattered light to moderate rainfall with **thunderstorm, lightning & gusty winds (speed reaching 30-50 kmph)** likely over Uttarakhand on 08th, West Uttar Pradesh and East Rajasthan on 08th; East Uttar Pradesh on 08th & 09th May.

Another fresh wet spell with **Scattered to Fairly widespread** light to moderate rainfall/snowfall with isolated thunderstorm, lightning & gusty winds (speed reaching 40-50 kmph) likely over Himachal Pradesh on 11th, 13th & 14th; Uttarakhand during 11th -13th; Punjab, Haryana Chandigarh during 11th -14th; West Uttar Pradesh during 12th -14th and East Uttar Pradesh on 13th & 14th May.

Thundersquall (wind speed reaching 50-60 kmph gusting to 70 kmph) likely over Jammu-Kashmir-Ladakh-Gilgit-Baltistan-Muzaffarabad on 11th & 12th; Uttarakhand on 12th May.

Isolated **Hailstorm activity** likely over Jammu-Kashmir-Ladakh-Gilgit-Baltistan-Muzaffarabad on 11th & 12th; Himachal Pradesh on 12th; Uttarakhand on 12th & 13th May.

Northeast India:

Scattered to Fairly widespread light to moderate rainfall with **thunderstorm, lightning gusty winds (speed reaching 30-40 kmph)** likely over Assam & Meghalaya on 11th & 12th; Nagaland, Manipur, Mizoram & Tripura during 08th -10th with lightning over Arunachal Pradesh on 12th and Nagaland, Manipur, Mizoram & Tripura on 11th & 12th May.

Isolated heavy rainfall likely over Arunachal Pradesh on 13th & 14th; Assam & Meghalaya during 12th -14th May.

East India:

Fairly widespread to widespread light to moderate rainfall with **thunderstorm, lightning gusty winds (speed reaching 30-50 kmph)** likely over Andaman & Nicobar Islands during 08th -13th; Sub-Himalayan West Bengal & Sikkim on 08th, 09th & 12th; Gangetic West Bengal on 10th May.

Isolated to scattered light to moderate rainfall with **thunderstorm, lightning gusty winds (speed reaching 30-50 kmph)** likely over Bihar during 10th -12th; Odisha during 08th -12th; Jharkhand during 10th -14th May.

Thundersquall (wind speed reaching 50-60 kmph gusting to 70 kmph) likely over Gangetic West Bengal, Jharkhand and Bihar on 08th & 09th May.

Isolated **Hailstorm activity** likely over Gangetic West Bengal on 08th and Jharkhand on 08th & 09th May.

Central India:

***Red color warning does not mean "Red Alert" Red color warning means "Take Action"**

Forecast and warning for any day is valid from 0830 hours IST of day till 0830 hours IST of next day

For more details kindly visit <https://mausam.imd.gov.in> or contact 011-2434-4599

(Service to the nation since 1875)

Isolated light to moderate rainfall with **thunderstorm, lightning gusty winds (speed reaching 40-50 kmph)** likely over Madhya Pradesh on 09th; Vidarbha on 10th and Chhattisgarh on 08th and during 10th -12th May.

Thundersquall (wind speed reaching 50-60 kmph gusting to 70 kmph) likely over Madhya Pradesh on 08th; Vidarbha on 08th & 09th and Chhattisgarh on 09th May.

Isolated **Hailstorm activity** likely over Madhya Pradesh on 08th May.

West India:

Isolated light to moderate rainfall with **thunderstorm, lightning gusty winds (speed reaching 40-50 kmph)** likely over Maharashtra for next 2 days.

South Peninsular India:

Scattered to fairly widespread thunderstorms, lightning & gusty winds (30-50 kmph) likely over Tamil Nadu, Puducherry & Karaikal, Kerala & Mahe and Lakshadweep, during 08th -12th; **isolated to scattered thunderstorms, lightning & gusty winds (30-50 kmph)** likely over Coastal Andhra Pradesh & Yanam during 08th -12th; Rayalaseema, Telangana and South Interior Karnataka during 08th -10th; North Interior Karnataka during 08th -11th and Coastal Karnataka on 08th & 09th May.

Isolated Heavy rainfall also likely over Tamil Nadu, Puducherry & Karaikal and Kerala & Mahe during next 7 days and over Lakshadweep on 09th & 10th and South Interior Karnataka on 08th & 09th May.

Forecast of maximum/day temperatures:

Gradual rise in maximum temperatures by 3-5°C likely over Northwest India till 12th May and no significant change on 13th & 14th May.

No significant change in maximum temperatures likely over Central India till 08th May and gradual rise by 2-4°C during 09th -14th May.

No significant change in maximum temperatures likely over East India till 10th May and gradual rise by 2-3°C during 11th -14th May.

Gradual rise in maximum temperatures by 3-5°C likely over Northeast India till 09th and no significant change during 11th -14th May.

Gradual rise in maximum temperatures by 2-3°C likely over West India till 10th May and no significant change during 11th -14th May.

No significant change in maximum temperatures likely over rest parts of the country till 12th May 2026.

Heat Wave, Hot & Humid weather conditions warning:

Heat wave conditions likely to prevail in isolated pockets over Saurashtra & Kutch and West Rajasthan during next 7 days; Gujarat Region during 09th -14th May.

Hot & humid weather conditions very likely to prevail in isolated pockets over Konkan & Goa during 08th -10th May 2026.

Main Weather Observations:

❖ **Rainfall distribution** (from 0830 hours IST of yesterday to 0830 hours IST of today): **at most places** over Gangetic West Bengal; **at many places** over Sub Himalayan West Bengal & Sikkim, Kerala & Mahe and Lakshadweep; **at a few places** over Arunachal Pradesh, Nagaland, Manipur, Mizoram & Tripura, West Uttar Pradesh, Uttarakhand, Tamil Nadu, Puducherry & Karaikal, Coastal Karnataka and North Interior Karnataka; **at isolated places** over Andaman & Nicobar Islands, Assam & Meghalaya, Odisha, Jharkhand, Bihar, East Uttar Pradesh, Haryana-Chandigarh-Delhi, Punjab, Himachal Pradesh, Jammu-KashmirLadakh-Gilgit-Baltistan-Muzaffarabad, East Rajasthan, West Madhya Pradesh, East Madhya Pradesh, Gujarat Region, Konkan & Goa, Madhya Maharashtra, Marathwada, Vidarbha, Chhattisgarh, Coastal Andhra Pradesh & Yanam, Telangana, Rayalaseema and South Interior Karnataka; **Dry** over rest of the country.

❖ **Significant rainfall recorded(in cm)** (from 0830 hours IST of yesterday to 0830 hours IST of today): **Tamil Nadu, Puducherry & Karaikal:** Kulithalai ARG (dist Karur) 14; Kulithalai (dist Karur) 10; R.s.mangalam (dist Ramanathapuram) 9; Illayangudi (dist Sivaganga), Dscl Virugavoor (dist Kallakurichi), Pwd Travellers Bungalow (dist Sivaganga) 8 Each; Thogamalai (dist Karur), Manjalar (dist Theni), Vedasandur AWS (dist Dindigul) 7 Each; Vedasandur (dist Dindigul), Paramathivelur (dist Namakkal), Mandapam (dist Ramanathapuram), Kallandri (dist Madurai), Madurai Andipatti (dist Madurai), Tobacco Station Vdr (dist Dindigul), Palani ARG (dist Dindigul) 6 Each; Nilakottai (dist Dindigul), Palani (dist Dindigul), Erode (dist Erode), Kangeyam (dist Tiruppur), Vadipatti (dist Madurai), Mohanur (dist Namakkal), Taluk Office Pandalur (dist Nilgiris), Kavundapadi (dist Erode), Gundar Dam (dist Tenkasi) 5 Each; Dindigul (dist Dindigul), Perundururai (dist Erode), Panchapatti (dist Karur), Sholavandan (dist Madurai), Kumarapalayam (dist Namakkal), Mudukulatur (dist Ramanathapuram), Periyakulam (dist Theni), Periyakulam AWS (dist Theni), Kilacheruvai (dist Cuddalore), Thaniamangalam (dist Madurai), Wood Braiyar Estate (dist Nilgiris), Harisan Malayalam Ltd. (dist Nilgiris), Kodivery (dist Erode), Tiruppur South (dist Tiruppur) 4 Each; **Kerala & Mahe:** Thodupuzha (dist Idukki) 8; Konni (dist Pathanamthitta), Neryamangalam ARG (dist Ernakulam), Palode AWS (dist Thiruvananthapuram) 5 Each; Lower Sholayar AWS (dist Thrissur) 4; **North Interior Karnataka:** Jalahalli (dist Raichur) 6; Shorapur (dist Yadgir) 4; **Coastal Karnataka:** Udupi (dist Udupi) 6; **Sub Himalayan West Bengal & Sikkim:** Gairkata Tea Estate (dist Jalpaiguri), Gopalpur Tea Estate (dist Alipurduar) 5 Each; Anandpur Tea Estate (dist Jalpaiguri), Baintgoorie T.e. (dist Jalpaiguri), Damdim Tea Estate (dist Jalpaiguri), Ghish (dist Jalpaiguri) 4 Each; **Gangetic West Bengal:** Alipore (dist Kolkata) 5; **Odisha:** Tikabali (dist Kandhamal), Nayagarh (dist Nayagarh), Odagaon (dist Nayagarh) 5 Each; Chakapad (dist Kandhamal) 4; **Bihar:** Thakurganj (dist Kishanganj) 5; Palasi (dist Araria) 4; **Arunachal Pradesh:** Tuting (dist Upper Siang) 4; **Jharkhand:** Koner (dist Hazaribag), Bokaro Thermal (dist Bokaro), Koner Dvc (dist Hazaribag) 4 Each; **Telangana:** Kammar Palle (dist Nizamabad), Bheemgal (dist Nizamabad), Manuguru (dist B. Kothagudem), Tekulapalle (dist B. Kothagudem) 4 Each.

❖ **Heavy Rainfall observed** (from 0830 hours IST of yesterday to 0830 hours IST of today):**Heavy to very heavy rain** at isolated places over Tamil Nadu, Puducherry & Karaikal. **Heavy rain** at isolated places over Kerala & Mahe.

❖ **Minimum Temperature Departures (as on 08-05-2026):** **markedly above normal(> 5.1°C)** at isolated places over Assam & Meghalaya, West Uttar Pradesh and East Madhya Pradesh. **appreciably above normal(3.1°C to 5.0°C)** at few places over Andaman & Nicobar Islands and Gujarat Region; at isolated places over Odisha, Himachal Pradesh, East Rajasthan, West Madhya Pradesh, East Madhya Pradesh, Saurashtra & Kutch, Madhya Maharashtra and Tamil Nadu, Puducherry & Karaikal. **above normal(1.6°C to 3.0°C)** at few places over Andaman & Nicobar Islands, Arunachal Pradesh, East Madhya Pradesh, Madhya Maharashtra and Lakshadweep; at isolated places over Assam & Meghalaya, Odisha, Bihar, Himachal Pradesh, Jammu-KashmirLadakh-Gilgit-Baltistan-Muzaffarabad, West Madhya Pradesh, Saurashtra & Kutch, Konkan & Goa, Coastal Andhra Pradesh & Yanam, Rayalaseema, Tamil Nadu, Puducherry & Karaikal and North Interior Karnataka. **near normal(-1.5°C to 1.5°C)** at many places over Sub Himalayan West Bengal & Sikkim, Jammu-KashmirLadakh-Gilgit-Baltistan-Muzaffarabad, Gujarat Region, Saurashtra & Kutch, Konkan & Goa, Tamil Nadu, Puducherry & Karaikal, North Interior Karnataka and Lakshadweep; at most places over Assam & Meghalaya, Nagaland, Manipur, Mizoram & Tripura, West Rajasthan, Coastal Andhra Pradesh & Yanam, Coastal Karnataka, South Interior Karnataka and Kerala & Mahe; at few places over Andaman & Nicobar Islands, Arunachal Pradesh, Odisha, Bihar, West Madhya Pradesh, Madhya Maharashtra, Chhattisgarh, Telangana and Rayalaseema; at isolated places over East Uttar Pradesh, West Uttar Pradesh, Punjab, Himachal Pradesh, East Rajasthan, East Madhya Pradesh, Marathwada and Vidarbha. **The lowest minimum temperature** of 16.5°C was reported at NAJIBABAD (UTTAR PRADESH) over the Plains of India.

*Red color warning does not mean "Red Alert" Red color warning means "Take Action"

Forecast and warning for any day is valid from 0830 hours IST of day till 0830 hours IST of next day

For more details kindly visit <https://mausam.imd.gov.in> or contact 011-2434-4599

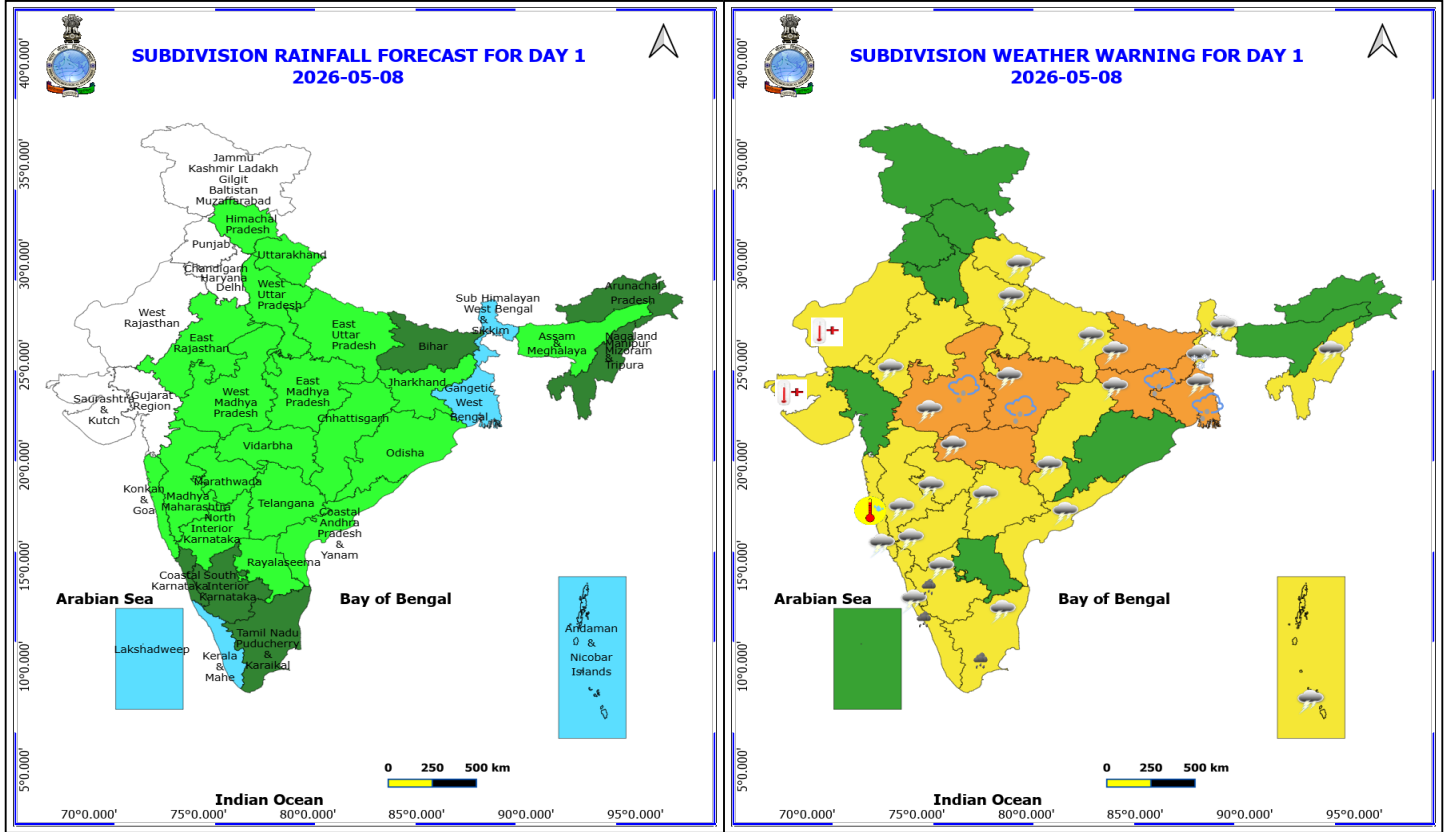
(Service to the nation since 1875)



❖ **Maximum Temperature Departures (as on 07-05-2026): markedly above normal(> 5.1°C)** at many places over West Rajasthan; at few places over Jammu-KashmirLadakh-Gilgit-Baltistan-Muzaffarabad; at isolated places over East Rajasthan, Saurashtra & Kutch and Chhattisgarh. **appreciably above normal(3.1°C to 5.0°C)** at most places over Gujarat Region; at few places over Arunachal Pradesh and Assam & Meghalaya; at isolated places over Himachal Pradesh, West Madhya Pradesh, East Madhya Pradesh, Coastal Andhra Pradesh & Yanam and Telangana. **above normal(1.6°C to 3.0°C)** at few places over Sub Himalayan West Bengal & Sikkim, Konkan & Goa, Vidarbha and Lakshadweep; at isolated places over Odisha, Haryana-Chandigarh-Delhi, Punjab, Madhya Maharashtra, Marathwada and Tamil Nadu, Puducherry & Karaikal. **near normal(-1.5°C to 1.5°C)** at many places over Rayalaseema, Coastal Karnataka, North Interior Karnataka, South Interior Karnataka and Kerala & Mahe; at most places over Andaman & Nicobar Islands; at few places over Nagaland, Manipur, Mizoram & Tripura and Jharkhand; at isolated places over Bihar, East Uttar Pradesh and West Uttar Pradesh. **The highest maximum temperature** of 42.8°C was reported at PHALODI-OBS (RAJASTHAN).

Meteorological Analysis (Based on 0830 hours IST)

- The **Western disturbance** as a **cyclonic circulation** over northwest Uttar Pradesh and adjoining Uttarakhand between 5.8 and 7.6 km above mean sea level persists.
- The **upper air cyclonic circulation** over central Pakistan & adjoining Punjab and Rajasthan extending upto 1.5 km above mean sea level persists.
- A **trough** runs from above **upper air cyclonic circulation** over central Pakistan & adjoining Punjab and Rajasthan to northwest Bangladesh across Haryana, **upper air cyclonic circulation** over southwest Uttar Pradesh & neighbourhood, Uttar Pradesh, Bihar, Sub-Himalayan West Bengal & Sikkim at 1.5 km above mean sea level.
- The **trough/Wind discontinuity** now runs from Comorin area to southwest Madhya Pradesh across Vidarbha, Marathwada, Interior Karnataka, Rayalaseema and Tamil Nadu at 0.9 km above mean sea level.
- An **upper air cyclonic circulation** lies over southwest Uttar Pradesh & neighbourhood at 0.9 km above mean sea level.
- The **trough** now runs from the above **upper air cyclonic circulation** over southwest Uttar Pradesh & neighbourhood to north interior Odisha across East Madhya Pradesh and Chhattisgarh at 0.9 km above mean sea level.
- The **upper air cyclonic circulation** over central Assam & neighbourhood extending upto 1.5 km above mean sea level persists.
- An **upper air cyclonic circulation** lies over south Andaman Sea & neighbourhood extends upto 1.5 km above mean sea level.
- A **trough** in westerlies between 5.8 & 7.6 km above mean sea level runs roughly along Long. 83°E to the north of Lat. 18°N.
- A **fresh Western Disturbance** is likely to affect Western Himalayan Region from 10th May, 2026.
- The **upper air cyclonic circulation** over interior Odisha and adjoining Chhattisgarh at 1.5 km above mean sea level has become less marked.
- The **upper air cyclonic circulation** over east Bihar between 1.5 & 4.5 km above mean sea level has become less marked.
- The **upper air cyclonic circulation** over southeast Arabian Sea and adjoining Lakshadweep off south Kerala coast has become less marked.
- The **upper air cyclonic circulation** over north Haryana & neighbourhood at 1.5 km above mean sea level has become less marked.



8 May (Day 1)

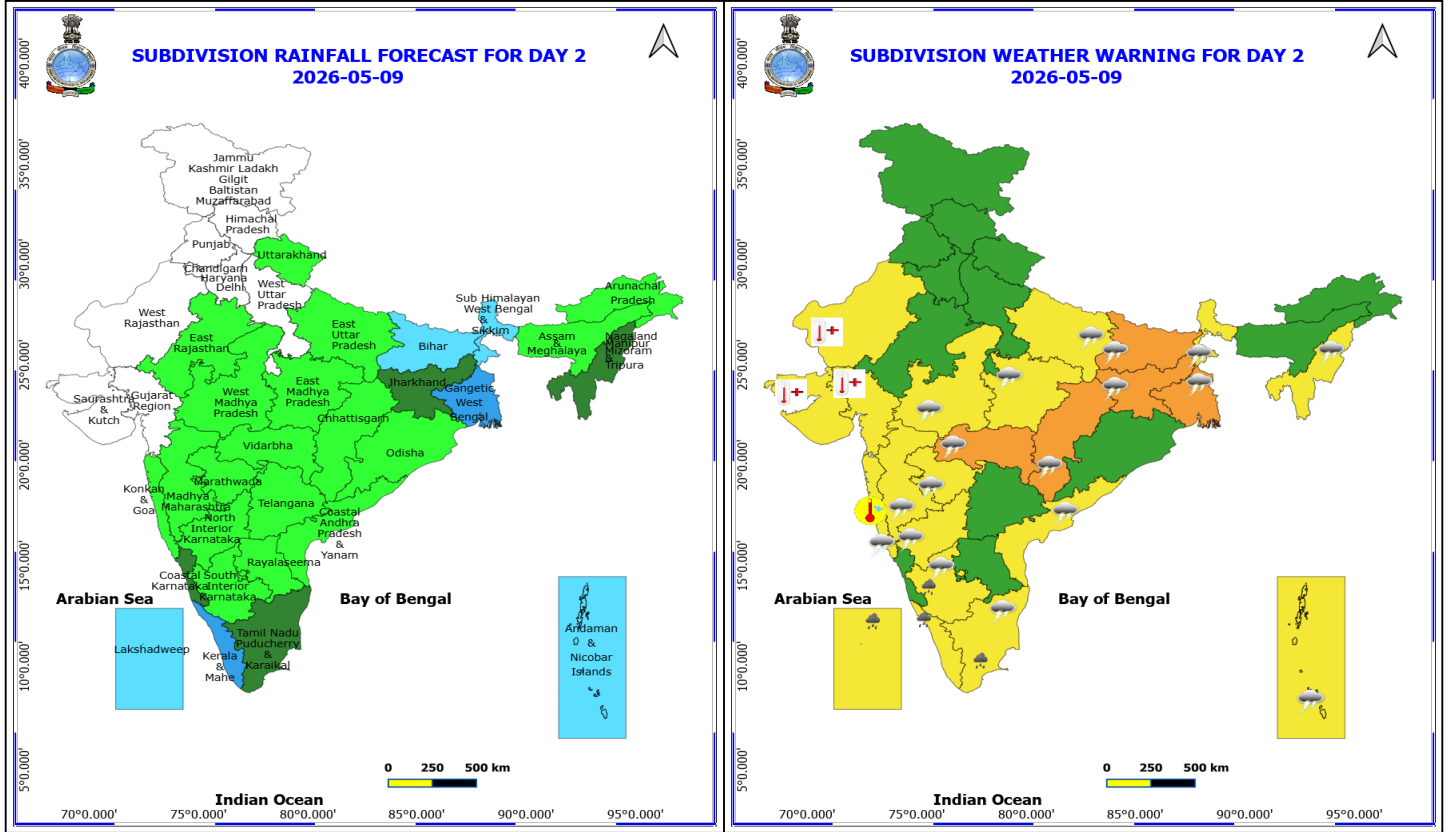
- ❖ **Heavy Rainfall** very likely at isolated places over Kerala & Mahe, South Interior Karnataka and Tamil Nadu Puducherry & Karaikal.
- ❖ **Heavy Snowfall** very likely at isolated places over Sub Himalayan West Bengal & Sikkim.
- ❖ **Thunderstorm accompanied with Hailstorm** very likely at isolated places over Gangetic West Bengal, Jharkhand and Madhya Pradesh.
- ❖ **Thundersquall with wind speed reaching(50-60kmph)** very likely at isolated places over Bihar, Gangetic West Bengal, Jharkhand, Madhya Pradesh and Vidarbha.
- ❖ **Thunderstorm accompanied with lightning & gusty winds(40-50kmph)** very likely at isolated places over Andaman & Nicobar Islands, Chhattisgarh, Coastal Andhra Pradesh, East Rajasthan, Karnataka, Konkan & Goa, Madhya Maharashtra, Marathwada, Nagaland, Manipur, Mizoram and Tripura, Sub Himalayan West Bengal & Sikkim, Tamil Nadu Puducherry & Karaikal, Telangana, Uttar Pradesh and Uttarakhand.
- ❖ **Thunderstorm accompanied with lightning & gusty winds(30-40kmph)** very likely at isolated places over Kerala & Mahe, Lakshadweep, Odisha and Rayalaseema.
- ❖ **Thunderstorm accompanied with Lightning** very likely at isolated places over Arunachal Pradesh and Assam & Meghalaya.
- ❖ **Heat Wave conditions** very likely at isolated places over Saurashtra & Kutch and West Rajasthan.
- ❖ **Hot and Humid weather** very likely at isolated places over Konkan & Goa.

***Red color warning does not mean "Red Alert" Red color warning means "Take Action"**
Forecast and warning for any day is valid from 0830 hours IST of day till 0830 hours IST of next day
For more details kindly visit <https://mausam.imd.gov.in> or contact 011-2434-4599

(Service to the nation since 1875)



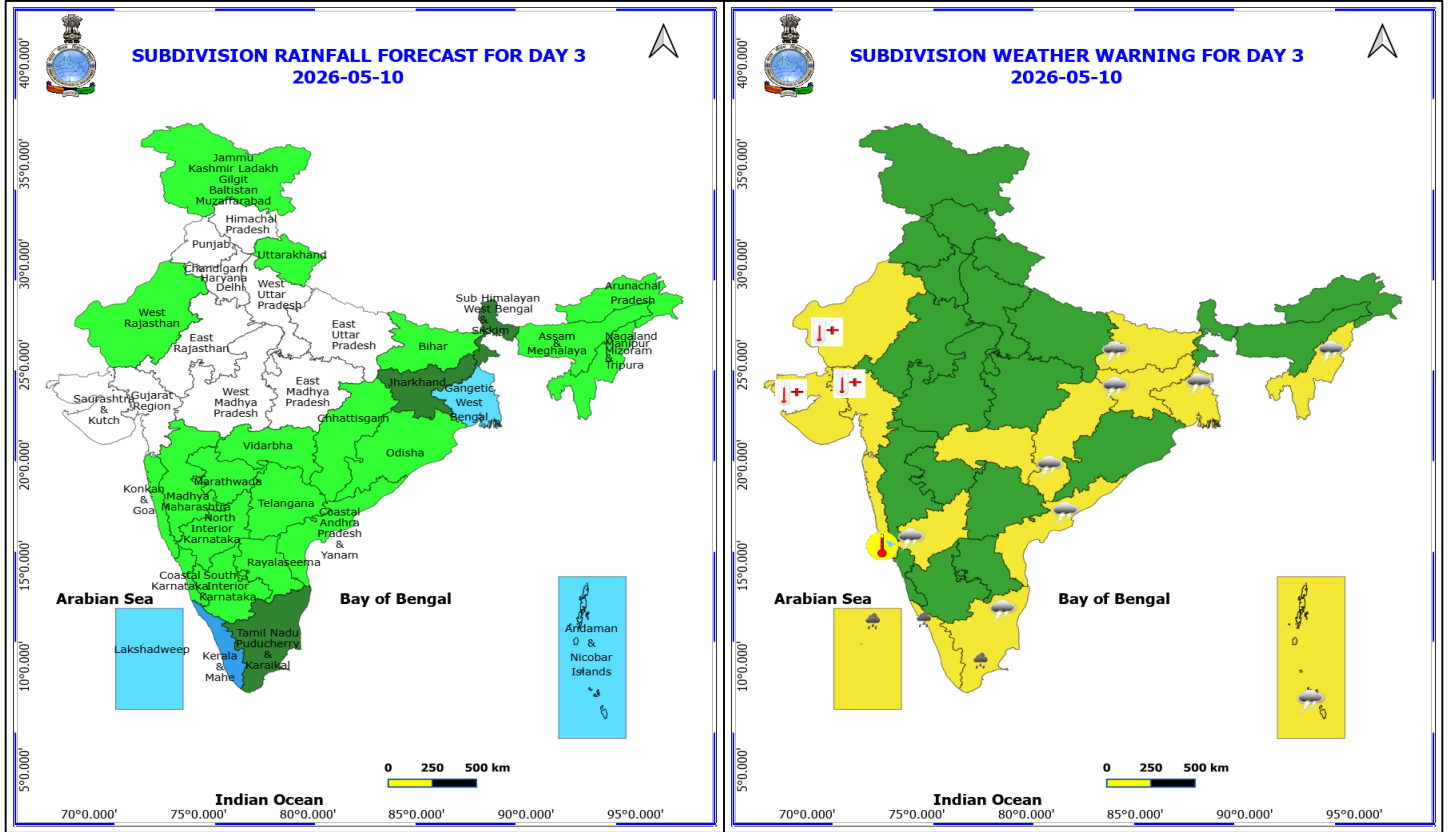
No Fishermen Warning



9 May (Day 2)

- ❖ **Heavy Rainfall** very likely at isolated places over Kerala & Mahe, Lakshadweep, South Interior Karnataka and Tamil Nadu Puducherry & Karaikal.
- ❖ **Thundersquall with wind speed reaching(50-60kmph)** very likely at isolated places over Bihar, Chhattisgarh, Gangetic West Bengal, Jharkhand and Vidarbha.
- ❖ **Thunderstorm accompanied with lightning & gusty winds(40-50kmph)** very likely at isolated places over Andaman & Nicobar Islands, Coastal Andhra Pradesh, East Uttar Pradesh, Interior Karnataka, Konkan & Goa, Madhya Maharashtra, Madhya Pradesh, Marathwada, Nagaland, Manipur, Mizoram and Tripura, Sub Himalayan West Bengal & Sikkim and Tamil Nadu Puducherry & Karaikal.
- ❖ **Thunderstorm accompanied with lightning & gusty winds(30-40kmph)** very likely at isolated places over Coastal Karnataka, Kerala & Mahe, Lakshadweep, Odisha, Rayalaseema and Telangana.
- ❖ **Thunderstorm accompanied with Lightning** very likely at isolated places over Assam & Meghalaya.
- ❖ **Heat Wave conditions** very likely at isolated places over Gujarat State and West Rajasthan.
- ❖ **Hot and Humid weather** very likely at isolated places over Konkan & Goa.

No Fishermen Warning



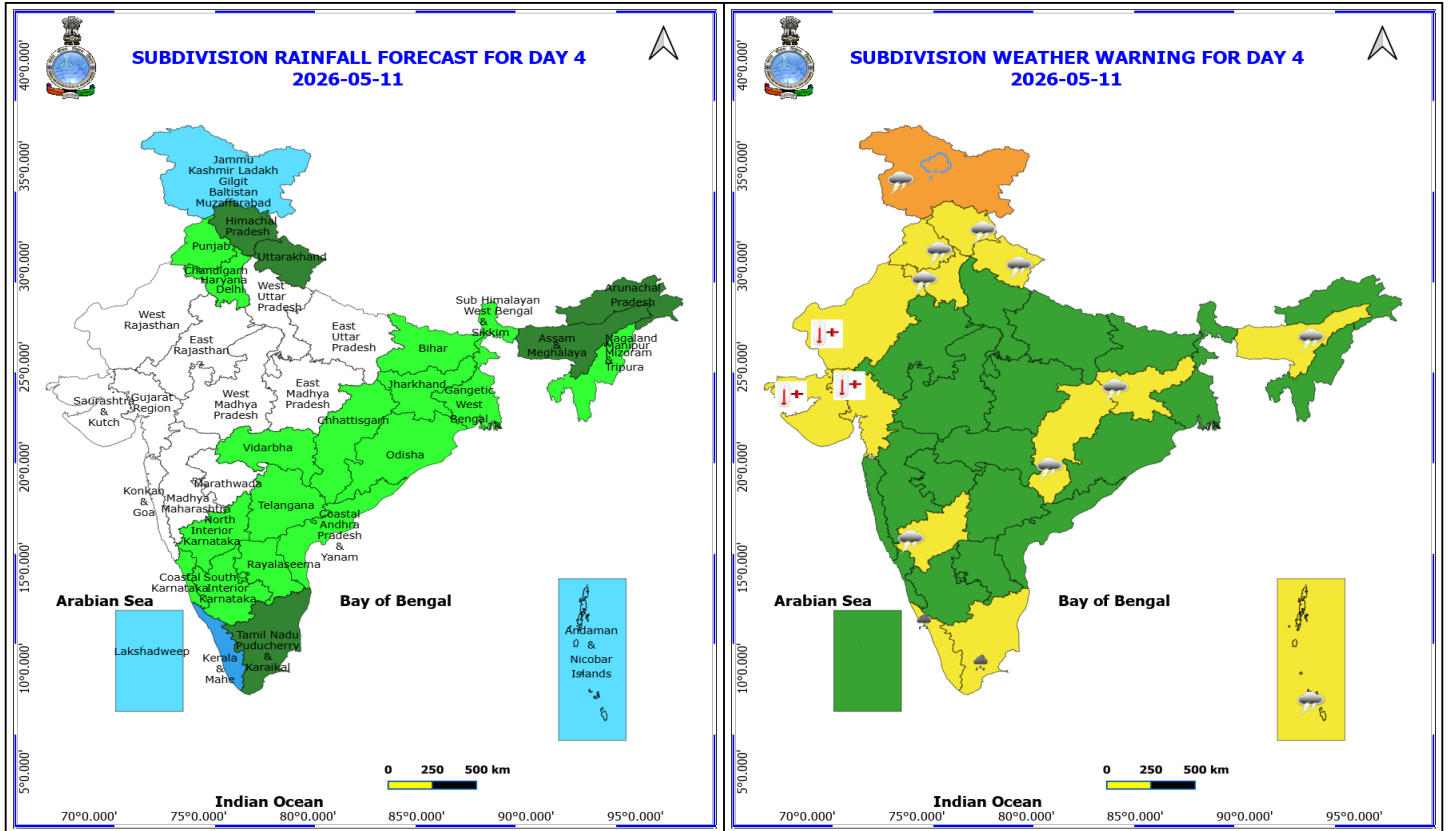
10 May (Day 3)

- ❖ **Heavy Rainfall** very likely at isolated places over Kerala & Mahe, Lakshadweep and Tamil Nadu Puducherry & Karaikal.
- ❖ **Thunderstorm accompanied with lightning & gusty winds(40-50kmph)** very likely at isolated places over Andaman & Nicobar Islands, Bihar, Chhattisgarh, Coastal Andhra Pradesh, Gangetic West Bengal, Jharkhand, Nagaland, Manipur, Mizoram and Tripura, North Interior Karnataka and Tamil Nadu Puducherry & Karaikal.
- ❖ **Thunderstorm accompanied with lightning & gusty winds(30-40kmph)** very likely at isolated places over Kerala & Mahe, Lakshadweep, Odisha, Rayalaseema, South Interior Karnataka, Telangana and Vidarbha.
- ❖ **Thunderstorm accompanied with Lightning** very likely at isolated places over Assam & Meghalaya.
- ❖ **Heat Wave conditions** very likely at isolated places over Gujarat State and West Rajasthan.
- ❖ **Hot and Humid weather** very likely at isolated places over Konkan & Goa.

No Fishermen Warning

***Red color warning does not mean "Red Alert" Red color warning means "Take Action"**
Forecast and warning for any day is valid from 0830 hours IST of day till 0830 hours IST of next day
For more details kindly visit <https://mausam.imd.gov.in> or contact 011-2434-4599

(Service to the nation since 1875)



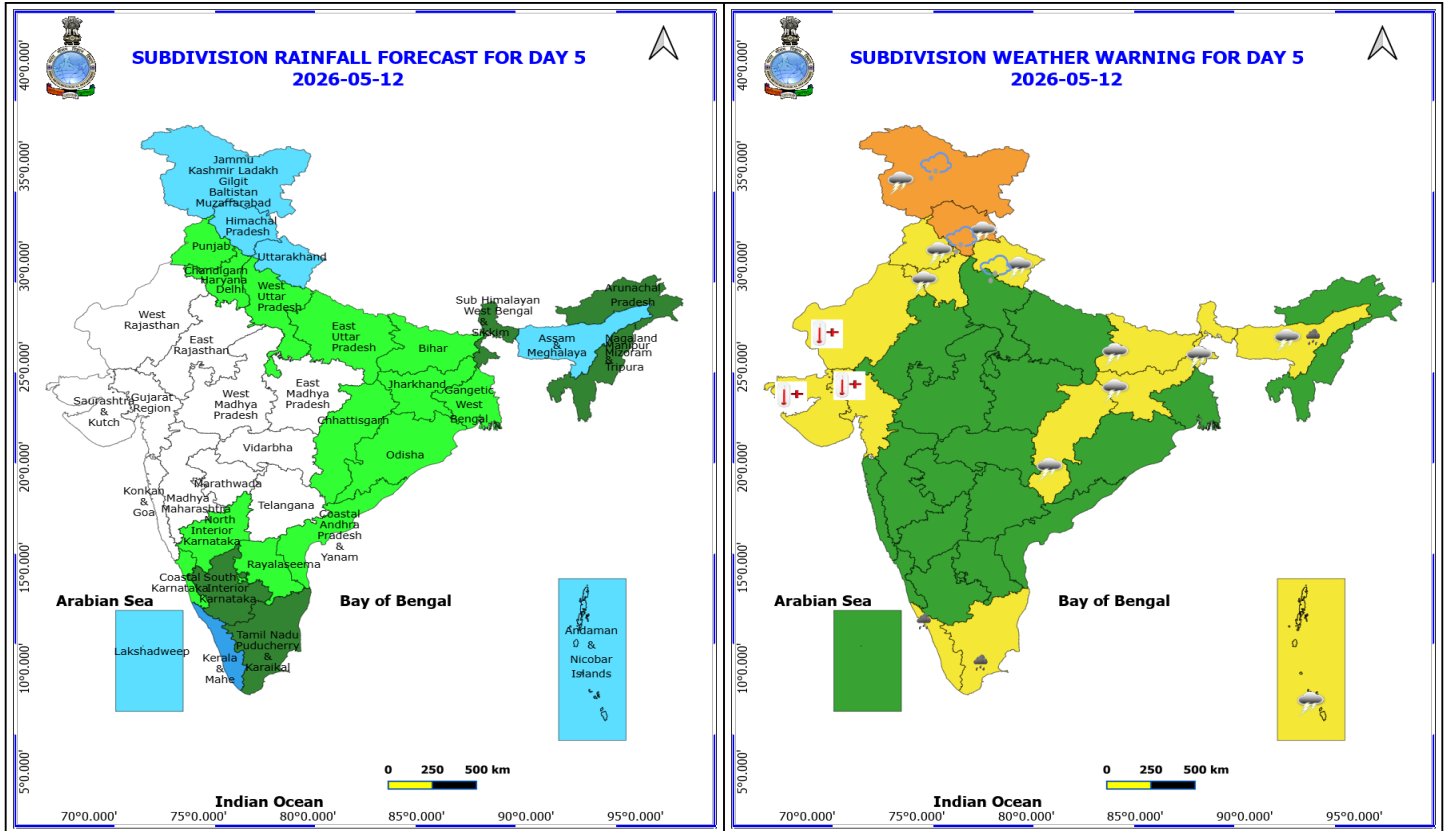
11 May (Day 4)

- ❖ **Heavy Rainfall** likely at isolated places over Kerala & Mahe and Tamil Nadu Puducherry & Karaikal.
- ❖ **Thunderstorm accompanied with Hailstorm** likely at isolated places over Jammu-Kashmir-Ladakh-Gilgit-Baltistan-Muzaffarabad.
- ❖ **Thundersquall with wind speed reaching(50-60kmph)** likely at isolated places over Jammu-Kashmir-Ladakh-Gilgit-Baltistan-Muzaffarabad.
- ❖ **Thunderstorm accompanied with lightning & gusty winds(40-50kmph)** likely at isolated places over Andaman & Nicobar Islands, Assam & Meghalaya, Chhattisgarh, Haryana, Chandigarh & Delhi, Himachal Pradesh, Jharkhand, North Interior Karnataka, Punjab and Uttarakhand.
- ❖ **Thunderstorm accompanied with lightning & gusty winds(30-40kmph)** likely at isolated places over Bihar, Coastal Andhra Pradesh, Kerala & Mahe, Lakshadweep, Odisha, South Interior Karnataka and Tamil Nadu Puducherry & Karaikal.
- ❖ **Thunderstorm accompanied with Lightning** likely at isolated places over Nagaland, Manipur, Mizoram and Tripura.
- ❖ **Heat Wave conditions** likely at isolated places over Gujarat State and West Rajasthan.

No Fishermen Warning

*Red color warning does not mean "Red Alert" Red color warning means "Take Action"
Forecast and warning for any day is valid from 0830 hours IST of day till 0830 hours IST of next day
For more details kindly visit <https://mausam.imd.gov.in> or contact 011-2434-4599

(Service to the nation since 1875)



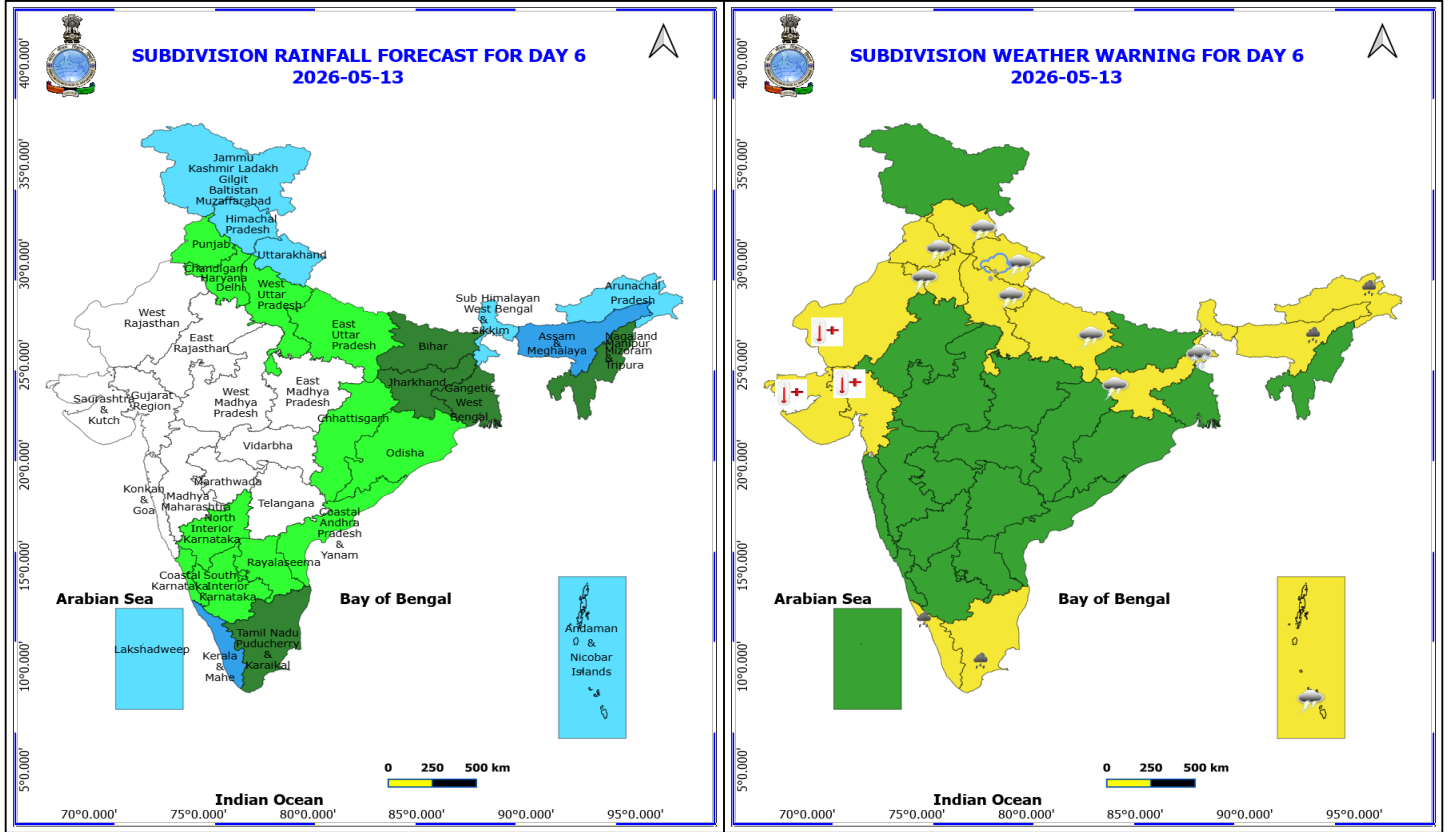
12 May (Day 5)

- ❖ **Heavy Rainfall** likely at isolated places over Assam & Meghalaya, Kerala & Mahe and Tamil Nadu Puducherry & Karaikal.
- ❖ **Thunderstorm accompanied with Hailstorm** likely at isolated places over Himachal Pradesh, Jammu-Kashmir-Ladakh-Gilgit-Baltistan-Muzaffarabad and Uttarakhand.
- ❖ **Thundersquall with wind speed reaching(50-60kmph)** likely at isolated places over Himachal Pradesh and Jammu-Kashmir-Ladakh-Gilgit-Baltistan-Muzaffarabad.
- ❖ **Thunderstorm accompanied with lightning & gusty winds(40-50kmph)** likely at isolated places over Andaman & Nicobar Islands, Assam & Meghalaya, Bihar, Chhattisgarh, Haryana, Chandigarh & Delhi, Jharkhand, Punjab, Sub Himalayan West Bengal & Sikkim and Uttarakhand.
- ❖ **Thunderstorm accompanied with lightning & gusty winds(30-40kmph)** likely at isolated places over Coastal Andhra Pradesh, Kerala & Mahe, Lakshadweep, Odisha, South Interior Karnataka, Tamil Nadu Puducherry & Karaikal and West Uttar Pradesh.
- ❖ **Thunderstorm accompanied with Lightning** likely at isolated places over Arunachal Pradesh, Nagaland, Manipur, Mizoram and Tripura and North Interior Karnataka.
- ❖ **Heat Wave conditions** likely at isolated places over Gujarat State and West Rajasthan.

No Fishermen Warning

***Red color warning does not mean "Red Alert" Red color warning means "Take Action"**
Forecast and warning for any day is valid from 0830 hours IST of day till 0830 hours IST of next day
For more details kindly visit <https://mausam.imd.gov.in> or contact 011-2434-4599

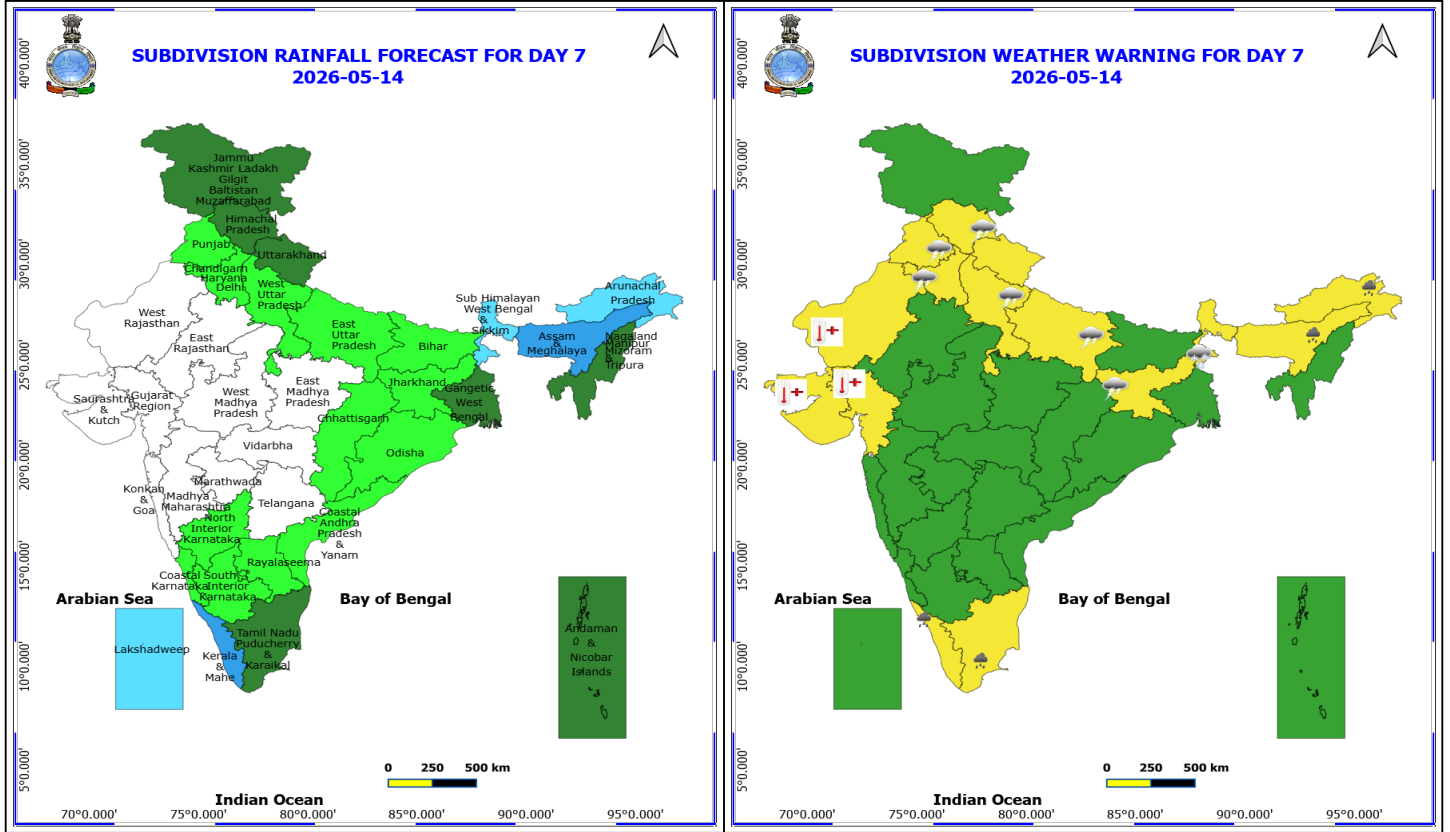
(Service to the nation since 1875)



13 May (Day 6)

- ❖ **Heavy Rainfall** likely at isolated places over Arunachal Pradesh, Assam & Meghalaya, Kerala & Mahe and Tamil Nadu Puducherry & Karaikal.
- ❖ **Heavy Snowfall** likely at isolated places over Sub Himalayan West Bengal & Sikkim.
- ❖ **Thunderstorm accompanied with Hailstorm** likely at isolated places over Uttarakhand.
- ❖ **Thunderstorm accompanied with lightning & gusty winds(40-50kmph)** likely at isolated places over Andaman & Nicobar Islands, Haryana, Chandigarh & Delhi, Himachal Pradesh, Jharkhand, Punjab, Uttar Pradesh and Uttarakhand.
- ❖ **Heat Wave conditions** likely at isolated places over Gujarat State and West Rajasthan.

No Fishermen Warning



14 May (Day 7)

- ❖ **Heavy Rainfall** likely at isolated places over Arunachal Pradesh, Assam & Meghalaya, Kerala & Mahe and Tamil Nadu Puducherry & Karaikal.
- ❖ **Heavy Snowfall** likely at isolated places over Sub Himalayan West Bengal & Sikkim.
- ❖ **Thunderstorm accompanied with lightning & gusty winds(40-50kmph)** likely at isolated places over Haryana, Chandigarh & Delhi, Himachal Pradesh, Jharkhand, Punjab and Uttar Pradesh.
- ❖ **Heat Wave conditions** likely at isolated places over Gujarat State and West Rajasthan.

No Fishermen Warning



Table-1

7 Days Rainfall Forecast

S.No.	Subdivision	8- May	9- May	10- May	11- May	12- May	13- May	14- May
		Day 1	Day 2	Day 3	Day 4	Day 5	Day 6	Day 7
1	ANDAMAN & NICOBAR ISLANDS	FWS	FWS	FWS	FWS	FWS	FWS	SCT
2	ARUNACHAL PRADESH	SCT	ISOL	ISOL	SCT	SCT	FWS	FWS
3	ASSAM & MEHGHALAYA	ISOL	ISOL	ISOL	SCT	FWS	WS	WS
4	N. M. M. & T.	SCT	SCT	ISOL	ISOL	SCT	SCT	SCT
5	S.H. WEST BENGAL & SIKKIM	FWS	FWS	SCT	ISOL	SCT	FWS	FWS
6	GANGETIC WEST BENGAL	FWS	WS	FWS	ISOL	ISOL	SCT	SCT
7	ODISHA	ISOL	ISOL	ISOL	ISOL	ISOL	ISOL	ISOL
8	JHARKHAND	ISOL	SCT	SCT	ISOL	ISOL	SCT	ISOL
9	BIHAR	SCT	FWS	ISOL	ISOL	ISOL	SCT	ISOL
10	EAST UTTAR PRADESH	ISOL	ISOL	DRY	DRY	ISOL	ISOL	ISOL
11	WEST UTTAR PRADESH	ISOL	DRY	DRY	DRY	ISOL	ISOL	ISOL
12	UTTARAKHAND	ISOL	ISOL	ISOL	SCT	FWS	FWS	SCT
13	HARYANA, CHD & DELHI	DRY	DRY	DRY	ISOL	ISOL	ISOL	ISOL
14	PUNJAB	DRY	DRY	DRY	ISOL	ISOL	ISOL	ISOL
15	HIMACHAL PRADESH	ISOL	DRY	DRY	SCT	FWS	FWS	SCT
16	JAMMU AND KASHMIR AND LADAKH	DRY	DRY	ISOL	FWS	FWS	FWS	SCT
17	WEST RAJASTHAN	DRY	DRY	ISOL	DRY	DRY	DRY	DRY
18	EAST RAJASTHAN	ISOL	ISOL	DRY	DRY	DRY	DRY	DRY
19	WEST MADHYA PRADESH	ISOL	ISOL	DRY	DRY	DRY	DRY	DRY
20	EAST MADHYA PRADESH	ISOL	ISOL	DRY	DRY	DRY	DRY	DRY
21	GUJRAT REGION	DRY	DRY	DRY	DRY	DRY	DRY	DRY
22	SAURASHTRA & KUTCH	DRY	DRY	DRY	DRY	DRY	DRY	DRY
23	KONKAN & GOA	ISOL	ISOL	ISOL	DRY	DRY	DRY	DRY
24	MADHYA MAHARASHTRA	ISOL	ISOL	ISOL	DRY	DRY	DRY	DRY
25	MARATHWADA	ISOL	ISOL	ISOL	DRY	DRY	DRY	DRY
26	VIDARBHA	ISOL	ISOL	ISOL	ISOL	DRY	DRY	DRY
27	CHATTISGARH	ISOL	ISOL	ISOL	ISOL	ISOL	ISOL	ISOL
28	COASTAL ANDHRA PRADESH	ISOL	ISOL	ISOL	ISOL	ISOL	ISOL	ISOL
29	TELANGANA	ISOL	ISOL	ISOL	ISOL	DRY	DRY	DRY
30	RAYALASEEMA	ISOL	ISOL	ISOL	ISOL	ISOL	ISOL	ISOL
31	TAMILNADU & PUDUCHERRY	SCT	SCT	SCT	SCT	SCT	SCT	SCT
32	COSTAL KARNATAKA	SCT	SCT	ISOL	ISOL	ISOL	ISOL	ISOL
33	NORTH INTERIOR KARNATAKA	ISOL	ISOL	ISOL	ISOL	ISOL	ISOL	ISOL
34	SOUTH INTERIOR KARNATAKA	SCT	ISOL	ISOL	ISOL	SCT	ISOL	ISOL
35	KERALA	FWS	WS	WS	WS	WS	WS	WS
36	LAKSHDWEEP	FWS	FWS	FWS	FWS	FWS	FWS	FWS

Legend	Category	%Stations
WS	Widespread/Most Places	76-100
FWS	Fairly Widespread/Many Places	51-75
SCT	Scattered/ A Few Places	26-50
ISOL	Isolated Places	1-25
DRY	No Rain	0

*Red color warning does not mean "Red Alert" Red color warning means "Take Action"
Forecast and warning for any day is valid from 0830 hours IST of day till 0830 hours IST of next day
For more details kindly visit <https://mausam.imd.gov.in> or contact 011-2434-4599

(Service to the nation since 1875)

Fig. 1: Maximum Temperatures Dated 2026-05-07

Fig. 2: Departure of Maximum Temp. Dated 2026-05-07

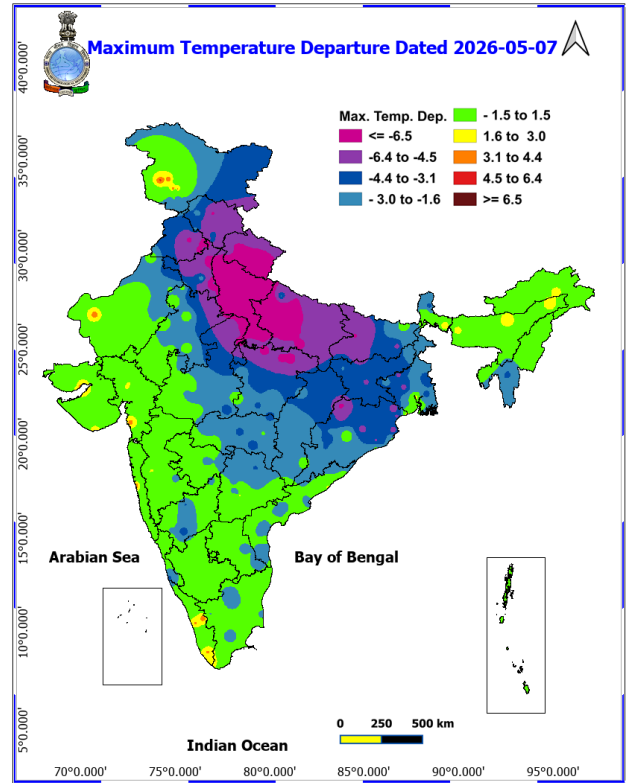
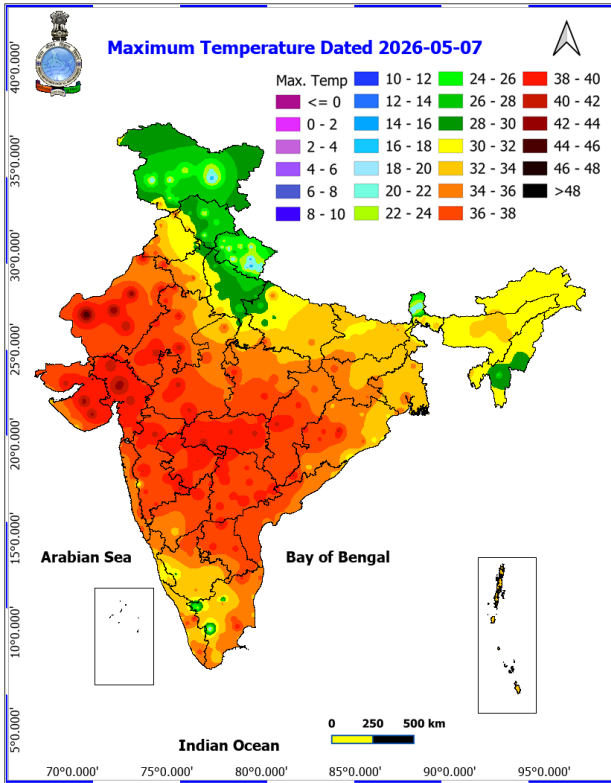
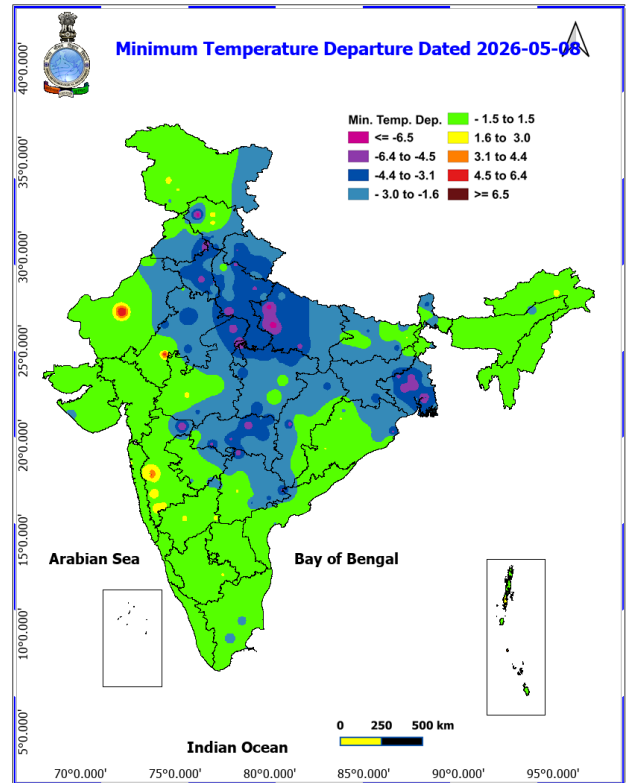
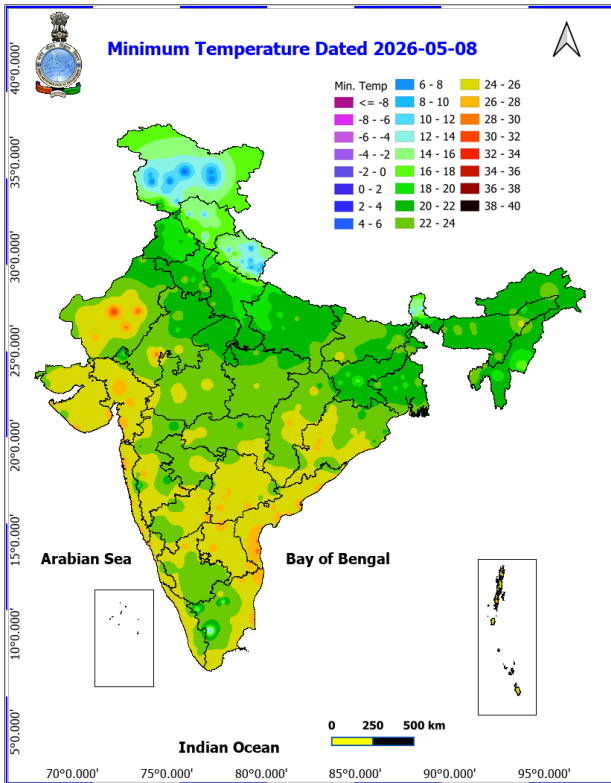


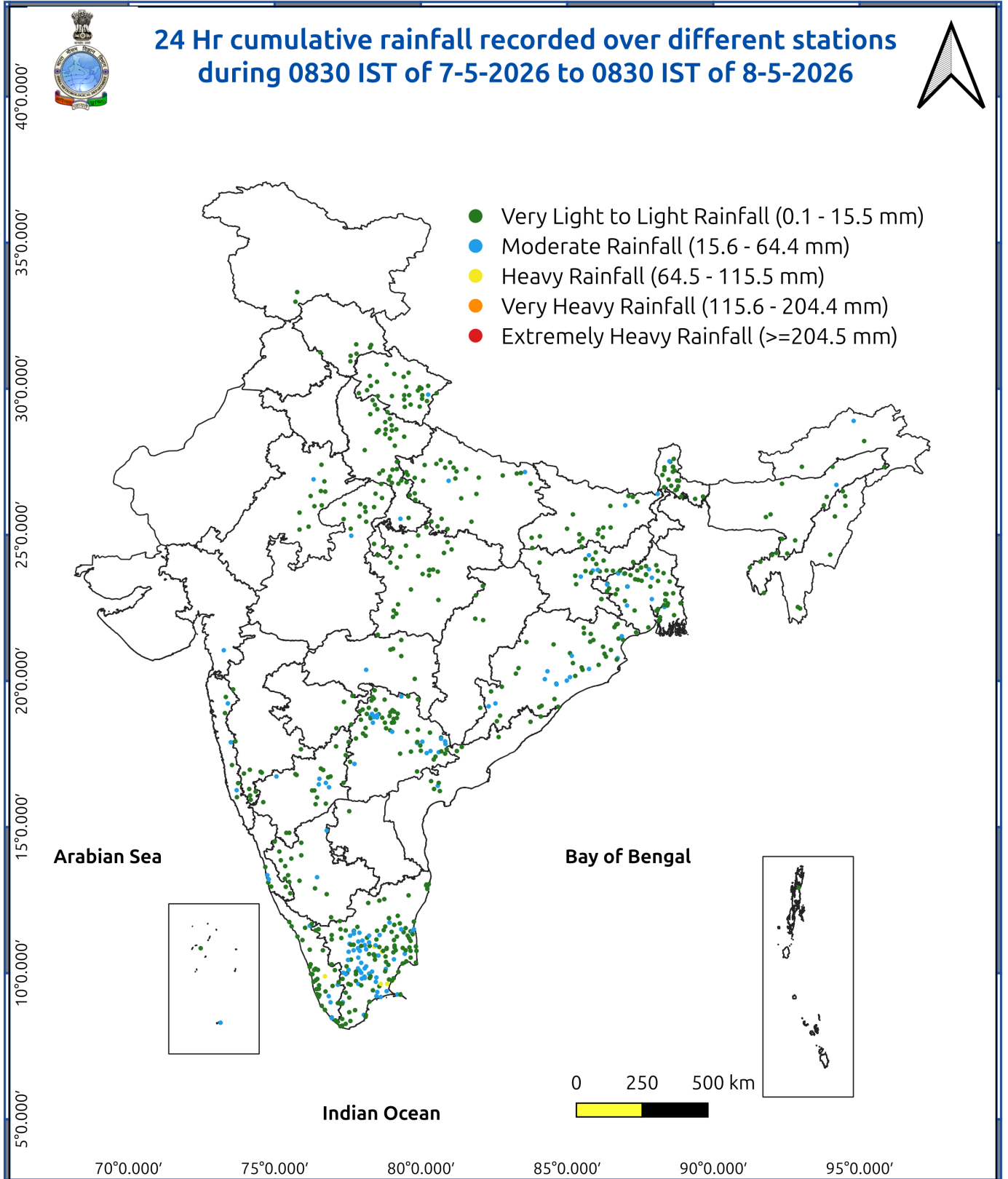
Fig. 3: Minimum Temperatures Dated 2026-05-08

Fig. 4: Departure of Minimum Temp. Dated 2026-05-08



*Red color warning does not mean "Red Alert" Red color warning means "Take Action"
Forecast and warning for any day is valid from 0830 hours IST of day till 0830 hours IST of next day
For more details kindly visit <https://mausam.imd.gov.in> or contact 011-2434-4599

(Service to the nation since 1875)



Impact and Actions

Impact & suggested due to heavy rainfall

- **Isolated heavy rainfall** likely over Arunachal Pradesh on 13th & 14th; Assam & Meghalaya during 12th -14th; over Tamil Nadu, Puducherry & Karaikal and Kerala & Mahe during next 7 days and over Lakshadweep on 09th & 10th and South Interior Karnataka on 08th & 09th May.

Impact Expected

- Localized Flooding of roads, water logging in low lying areas and closure of underpasses mainly in urban areas.
- Occasional reduction in visibility due to heavy rainfall.
- Disruption of traffic in major cities due to water logging in roads leading to increased travel time.
- Minor damage to kutcha roads.
- Possibilities of damage to vulnerable structure.
- Localized Landslides/Mudslides/landslips/mudslips/landsinks/mudsinks.
- Damage to horticulture and standing crops in some areas due to inundation.
- It may lead to riverine flooding in some river catchments (for riverine flooding please visit Web page of CWC)

Action Suggested

- Check for traffic congestion on your route before leaving for your destination.
- Follow any traffic advisories that are issued in this regard.
- Avoid going to areas that face the water logging problems often.
- Avoid staying in vulnerable structure.

Impact expected and action suggested due to

Thundersquall (wind speed reaching 50-60 kmph gusting to 70 kmph) likely over Jammu-Kashmir-Ladakh-Gilgit-Baltistan-Muzaffarabad on 11th & 12th; Uttarakhand on 12th; over Gangetic West Bengal, Jharkhand and Bihar on 08th & 09th; over Madhya Pradesh on 08th; Vidarbha on 08th & 09th and Chhattisgarh on 09th May.

Isolated **Hailstorm activity** likely over Jammu-Kashmir-Ladakh-Gilgit-Baltistan-Muzaffarabad on 11th & 12th; Himachal Pradesh on 12th; Uttarakhand on 12th & 13th; over Gangetic West Bengal on 08th and Jharkhand on 08th & 09th; over Madhya Pradesh on 08th May.

Impact expected:

- Breaking of tree branches, uprooting of large avenue trees. Large dead limbs blown from trees. Damage to Standing crops.
- Minor to Major damage to banana and papaya trees.
- Minor to major damage to power and communication lines due to breaking of branches.
- Strong wind/hail may damage plantation, horticulture and standing crops.
- Hail may injure people and cattle at open places.
- Partial damage to vulnerable structures due to strong winds.
- Minor damage to kutcha houses/walls and huts.
- Loose objects may fly.

Action suggested:

- People are advised to keep a watch on the weather for worsening conditions and be ready to move to safer places accordingly.
- Stay indoors, close windows & doors and avoid travel if possible.

***Red color warning does not mean "Red Alert" Red color warning means "Take Action"**
Forecast and warning for any day is valid from 0830 hours IST of day till 0830 hours IST of next day
For more details kindly visit <https://mausam.imd.gov.in> or contact 011-2434-4599

(Service to the nation since 1875)

- Take safe shelters; do not take shelter under trees.
- Do not lie on concrete floors and do not lean against concrete walls.
- Unplug electrical/ electronic appliances.
- Immediately get out of water bodies.
- Keep away from all the objects that conduct electricity

Impact expected and action suggested due to Heat wave conditions

Heat wave conditions likely to prevail in isolated pockets over Saurashtra & Kutch and West Rajasthan during next 7 days; Gujarat Region during 09th -14th May.

Alert Areas

High temperature & increased likelihood of heat illness symptoms in people who are either exposed to sun for a prolonged period or doing heavy work.

High health concern for vulnerable people e.g. infants, elderly, people with chronic diseases.

Avoid heat exposure– keep cool. Avoid dehydration.

Drink sufficient water- even if not thirsty.

Use ORS, homemade drinks like lassi, torani (rice water), lemon water, buttermilk, etc. to keep yourself hydrated.

Agromet advisories for various parts of the country

Agromet advisories for likely impact of Hailstorms

In **Gangetic West Bengal, Bihar and Jharkhand**, use hail nets or hail caps in fruit orchards and vegetable plants to protect them from mechanical damage.

Ensure effective field drainage to prevent waterlogging. Undertake picking of matured fruits at the earliest. Keep the harvested produce in safe places.

Agromet advisories for likely impact of Heavy Rainfall

In **West Bengal & Sikkim**, ensure proper field drainage to avoid waterlogging in fields especially ginger, tomato and Dalle khorsani fields. Maintain proper drainage channels in maize, bitter gourd & jute field. Keep the harvested maize produce to safe places.

In **Kerala**, provide adequate drainage for banana, coconut, and other vegetables. Provide support to banana plants.

In **Tamil Nadu**, maintain proper drainage to prevent water stagnation in black gram, green gram, sugarcane, and vegetable plantations.

Agromet advisories for likely impact of High temperatures/ Heat Waves

In **Gujarat**, apply light and frequent irrigation to cluster bean and vegetables like cucumber, ridge gourd, bottle gourd, sponge gourd, bitter gourd etc. during morning or evening hours. Irrigate groundnut at the flowering and pegging stages.

In **Rajasthan**, provide light irrigation to maintain adequate moisture in standing crops such as *Zaid* moong, American

***Red color warning does not mean "Red Alert" Red color warning means "Take Action"**

Forecast and warning for any day is valid from 0830 hours IST of day till 0830 hours IST of next day

For more details kindly visit <https://mausam.imd.gov.in> or contact 011-2434-4599

(Service to the nation since 1875)

cotton & *Desi* cotton, okra, watermelon, muskmelon, tinda, cucumber & long melon.

Agromet advisories for likely impact of Thunderstorm / Gusty Winds

Shift the harvested produce in safer places or cover the produce with tarpaulin sheets in the fields. Tie the harvested crops securely and cover them to minimize the risk of displacement from strong surface winds.

Provide mechanical support to horticultural crops and staking or support to vegetables and young fruit plants / fruit-bearing plants to avoid lodging due to strong winds.

Livestock / Poultry / Fisheries

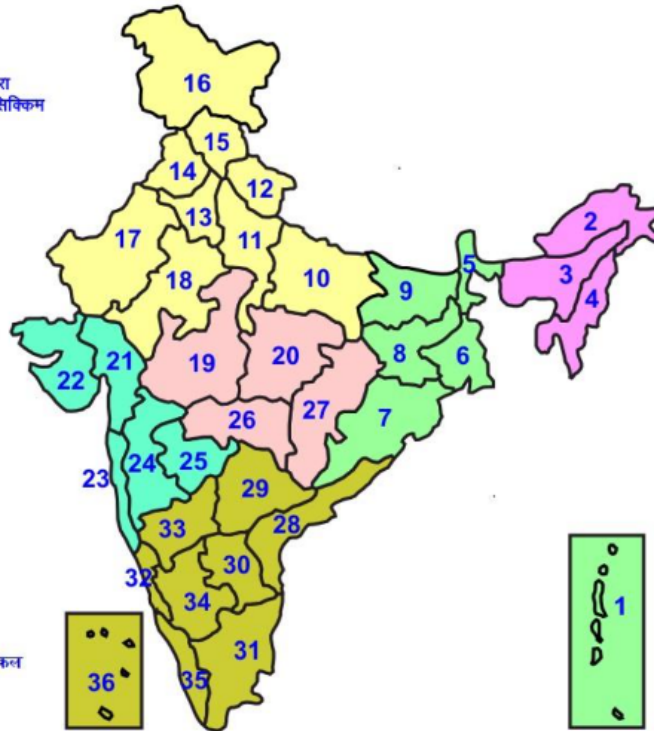
Keep the animals inside the shed during hailstorms/ heavy rainfall and provide them with balanced feed.

Store feed and fodder in a safe place to prevent spoilage.

Construct an outlet with proper netting around the ponds to drain excess water, thereby preventing fish from escaping in the event of overflow.

LEGENDS

- 1 अंडमान और निकोबार द्वीप समुह
- 2 अरुणाचल प्रदेश
- 3 असम और मेघालय
- 4 नागालैंड मनीपुर मीजोरम और त्रिपुरा
- 5 उप हिमालय पश्चिम बंगाल एवं सिक्किम
- 6 पश्चिम बंगाल
- 7 ओडिसा
- 8 झारखंड
- 9 बिहार
- 10 पूर्वी उत्तर प्रदेश
- 11 पश्चिम उत्तर प्रदेश
- 12 उत्तराखंड
- 13 हरियाणा चंडिगढ़ एवं दिल्ली
- 14 पंजाब
- 15 हिमाचल प्रदेश
- 16 जम्मू एवं कश्मीर एवं लद्दाख
- 17 पश्चिम राजस्थान
- 18 पूर्वी राजस्थान
- 19 पश्चिम मध्य प्रदेश
- 20 पूर्वी मध्य प्रदेश
- 21 गुजरात क्षेत्र
- 22 सौराष्ट्र एवं कच्छ
- 23 कोंकण एवं गोवा
- 24 मध्य महाराष्ट्र
- 25 मराठावाडा
- 26 विदर्भ
- 27 छत्तीसगढ़
- 28 तटीय आंध्र प्रदेश एवं यनम
- 29 तेलंगाना
- 30 रायलसीमा
- 31 तमिलनाडु, पुदुचेरी एवं कराईकल
- 32 तटिय कर्नाटक
- 33 आंतरिक उत्तरी कर्नाटक
- 34 आंतरिक दक्षिणी कर्नाटक
- 35 केरल एवं माहे
- 36 लक्षद्वीप



1. Andaman & Nicobar Islands
2. Arunachal Pradesh
3. Assam & Meghalaya
4. Nagaland, Manipur, Mizoram & Tripura
5. Sub-Himalayan West Bengal & Sikkim
6. Gangetic West Bengal
7. Orissa
8. Jharkhand
9. Bihar
10. East Uttar Pradesh
11. West Uttar Pradesh
12. Uttarakhand
13. Haryana, Chd & Delhi
14. Punjab
15. Himachal Pradesh
16. Jammu & Kashmir and Ladakh
17. West Rajasthan
18. East Rajasthan
19. West Madhya Pradesh
20. East Madhya Pradesh
21. Gujarat
22. Saurashtra
23. Konkan & Goa
24. Madhya Maharashtra
25. Marathawada
26. Vidharbha
27. Chhattisgarh
28. Coastal Andhra Pradesh & Yanam
29. Telangana
30. Rayalaseema
31. Tamilnadu, Puducherry & Karaikal
32. Coastal Karnataka
33. North Interior Karnataka
34. South Interior Karnataka
35. Kerala & Mahe
36. Lakshadweep

SPATIAL DISTRIBUTION (% of Stations reporting)

% Stations	Category	% Stations	Category
76-100	Widespread (WS/ Most Places)	26-50	Scattered (SCT/ A Few Places)
51-75	Fairly Widespread (FWS/ Many Places)	1-25	Isolated (ISOL)

Subdivision Colour

- NO WARNING
- WATCH (BE UPDATED)
- ALERT (BE PREPARED TO TAKE ACTION)
- WARNING (TAKE ACTION)

Probabilistic Forecast

Terms	Probability of Occurrence (%)
Unlikely	< 25
Likely	25 - 50
Very Likely	50 - 75
Most Likely	> 75

- | | | | |
|--------------------------|-----------------|----------------------|--------------------|
| Heavy Rain | Very Heavy Rain | Extremely Heavy Rain | Heavy Snow |
| Thunderstorm & Lightning | Hailstorm | Dust Storm | Dust Raising Winds |
| Strong surface winds | Heat Wave | Hot Day | Warm Night |
| Cold Wave | Cold Day | Ground Frost | Fog |
| Hot & Humid | | | |

*Red color warning does not mean "Red Alert" Red color warning means "Take Action"

Forecast and warning for any day is valid from 0830 hours IST of day till 0830 hours IST of next day

For more details kindly visit <https://mausam.imd.gov.in> or contact 011-2434-4599

(Service to the nation since 1875)

LEGENDS

WARNING

WARNING (TAKE ACTION)
ALERT (BE PREPARED)
WATCH (BE UPDATED)
NO WARNING (NO ACTION)

Probabilistic Forecast

Terms	Probability of Occurrence (%)
Unlikely	< 25
Likely	25 - 50
Very Likely	50 - 75
Most Likely	> 75



Heavy: 64.5 to 115.5 mm/cm *
Very Heavy: 115.6 to 204.4 mm/cm*
Extremely Heavy: > 204.4 mm/cm *



When maximum temperature of a station reaches $\geq 40^{\circ}\text{C}$ for plains and $\geq 30^{\circ}\text{C}$ for hilly regions
(a) Based on Departure from normal

Heat Wave: Maximum Temperature Departure from normal 4.5°C to 6.4°C .
Severe Heat Wave: Maximum Temperature Departure from normal $\geq 6.5^{\circ}\text{C}$

(b). Based on Actual maximum temperature

Heat Wave: When actual maximum temperature $\geq 45^{\circ}\text{C}$.
Severe Heat Wave: When actual maximum temperature $\geq 47^{\circ}\text{C}$

(c). Criteria for heat wave for coastal stations

When maximum temperature departure is $> 4.5^{\circ}\text{C}$ from normal. Heat Wave may be described provided maximum temperature $\geq 37^{\circ}\text{C}$



When maximum temperature remains 40°C

Warm Night: When minimum temperature departure 4.5°C to 6.4°C .
Severe Warm Night: When minimum temperature departure $> 6.4^{\circ}\text{C}$.



When minimum temperature of a station $\leq 10^{\circ}\text{C}$ for plains and $\leq 0^{\circ}\text{C}$ for hilly regions.

(a). Based on departure

Cold Wave: Minimum Temperature Departure from normal -4.5°C to -6.4°C .
Severe Cold Wave: Minimum Temperature Departure from normal $\leq -6.5^{\circ}\text{C}$

(b) Based on actual Minimum Temperature (for Plains only)

Cold Wave : When Minimum Temperature is $\leq 4.0^{\circ}\text{C}$
Severe Cold Wave: When Minimum Temperature is $\leq 2.0^{\circ}\text{C}$

(c) For Coastal Stations

When Minimum Temperature departure is $\leq -4.5^{\circ}\text{C}$ & actual Minimum Temperature is $\leq 15^{\circ}\text{C}$



When minimum temperature of a station $\leq 10^{\circ}\text{C}$ for plains and $\leq 0^{\circ}\text{C}$ for hilly regions
Based on departure

Cold Day: Maximum Temperature Departure from normal -4.5°C to -6.4°C .
Severe Cold Day: Maximum Temperature Departure from normal $\leq -6.5^{\circ}\text{C}$



Phenomenon of small droplets suspended in air and the horizontal visibility $< 1\text{km}$

Moderate Fog: When the visibility between 500-200 metres
Dense Fog: when the visibility between 50- 200 metres
Very Dense Fog: when the visibility < 50 metres



Sudden electrical discharges manifested by a flash of light (Lightning) and a sharp rumbling sound (thunder)



An ensemble of particles of dust or sand energetically lifted to great heights by a strong and turbulent wind.



Ice deposits on ground

Air temperature $\leq 4^{\circ}\text{C}$ (over Plains)



A strong wind that rises suddenly, lasts for atleast 1 minute.

Moderate: Wind speed 52-61 kmph
Severe: Wind speed 62-87 kmph
Very Severe: Wind speed > 87 kmph



Effect of various waves in the sea over specific area

Rough to very rough: Wind speed 41-62 kmph (22-33 knots) & Wave height 2.5-6 metre
High to very high: Wind speed 63-117 kmph (34-63 knots) & Wave height 6-14 metre
Phenomenal: Wind speed > 117 kmph (> 63 knots) & Wave height > 14 metre



Cyclonic Storm: Wind speed 62-87 kmph (34-47 knots)
Severe Cyclonic Storm: Wind speed 88-117 kmph (48-63 knots)
Very Severe Cyclonic Storm: Wind speed 118-165 kmph (64 - 89 knots)
Extremely Severe Cyclonic Storm: Wind speed 166-220 kmph (90 -119 knots)
Super Cyclone Strom: Wind speed > 220 kmph (> 119 knots)

*Red color warning does not mean "Red Alert" Red color warning means "Take Action"

Forecast and warning for any day is valid from 0830 hours IST of day till 0830 hours IST of next day

For more details kindly visit <https://mausam.imd.gov.in> or contact 011-2434-4599

(Service to the nation since 1875)