

2026-05-15

Time of Issue: 14:04:00 hours IST
(Mid-Day)

ALL INDIA WEATHER SUMMARY AND FORECAST BULLETIN

Significant Weather Features

- The southwest monsoon is likely to set in over Kerala on 26th May with a model error of ± 4 days.
- Conditions are favourable for the advance of **southwest monsoon** over parts of south Bay of Bengal, Andaman Sea and Andaman & Nicobar Islands around 16th May, 2026.
- The **well-marked low-pressure area** over southwest & adjoining westcentral Bay of Bengal persists over the same region at 0530 Hrs IST of today, the 15th May 2026 and the associated cyclonic circulation extending upto 5.8 km above mean sea level.

Northwest India:

- **Isolated** light to moderate rainfall with isolated thunderstorm, lightning & gusty winds (**speed reaching 40-50 kmph**) likely over Jammu-Kashmir-Ladakh-Gilgit-Baltistan-Muzaffarabad, Himachal Pradesh, Uttarakhand on 15th & 16th May.
- **Isolated** light to moderate rainfall with **thunderstorm, lightning & gusty winds (speed reaching 40-50 kmph)** likely over Punjab, Haryana Chandigarh, West Rajasthan, Uttar Pradesh on 15th; East Rajasthan on 15th & 16th May.
- **Thundersquall (wind speed reaching 50-60 kmph gusting to 70 kmph)** likely over Punjab, Haryana and Rajasthan on 15th
- May.
- **Dust storm** at isolated pockets over West Rajasthan on 15th May.

Northeast India:

- **Scattered to Fairly widespread** light to moderate rainfall with **thunderstorm, lightning gusty winds (speed reaching 40-50 kmph)** likely over Nagaland, Manipur, Mizoram & Tripura during 15th-17th May
- **Isolated heavy rainfall** likely over Arunachal Pradesh during 15th-17th and on 20th & 21st, Assam & Meghalaya during 15th – 21st; Nagaland, Manipur, Mizoram on 15th, 20th & 21st May with **Isolated very heavy rainfall over south Assam on 15th May.**

East India:

- **Scattered to Fairly widespread** light to moderate rainfall with **thunderstorm, lightning gusty/squally winds (speed reaching 40-50 kmph)** likely over Sub-Himalayan West Bengal & Sikkim during 15th – 19th; Bihar, Jharkhand, Andaman & Nicobar Islands during 15th - 21st; Gangetic West Bengal on 15th & 16th; Odisha during 15th - 19th May.
- **Thundersquall (wind speed reaching 50-60 kmph gusting to 70 kmph)** likely over Andaman & Nicobar Islands during 15th – 18th; Bihar on 15th, 16th, 20th & 21st; Jharkhand on 17th & 18th, Odisha on 15th May.
- **Isolated heavy rainfall** likely over Andaman & Nicobar Islands, Sub-Himalayan West Bengal & Sikkim during 15th - 18th May; **with isolated very heavy rainfall over Andaman & Nicobar Islands on 16th & 17th; Sub-Himalayan West Bengal & Sikkim on 17th May.**

Central India:

- **Isolated** light to moderate rainfall with **thunderstorm, lightning gusty winds (speed reaching 40-50 kmph)** likely over East Madhya Pradesh on 15th; Chhattisgarh during 15th-17th May.
- **Thundersquall (wind speed reaching 50-60 kmph gusting to 70 kmph)** likely over Chhattisgarh on 15th

***Red color warning does not mean "Red Alert" Red color warning means "Take Action"**

Forecast and warning for any day is valid from 0830 hours IST of day till 0830 hours IST of next day

For more details kindly visit <https://mausam.imd.gov.in> or contact 011-2434-4599

(Service to the nation since 1875)

May.

West India:

- **Isolated** light to moderate rainfall with **thunderstorm, lightninggusty winds (speed reaching 40-50 kmph)** likely over Konkan & Goa during 15th - 17th, Madhya Maharashtra, Marathawada during 15th – 18th May.

South Peninsular India:

- **Scattered to fairly widespread thunderstorms, lightning & gusty winds (40-50 kmph)** likely over Kerala & Mahe, Coastal Andhra Pradesh & Yanam, Rayalaseema, Interior Karnataka during 15th – 19th; Lakshadweep on 15th & 16th May.
- **Isolated Heavy rainfall** also likely over Tamil Nadu, Puducherry & Karaikal during 15th - 17th, Kerala & Mahe on 16th & 17th; Lakshadweep on 15th; South Interior Karnataka during 15th - 18th May; **with very Heavy rainfall at isolated places of Kerala & Mahe on 15th May.**
- **Hailstorm activity likely** at isolated places over North Interior Karnataka on 15th May.

Forecast of maximum/day temperatures:

- Gradual rise in maximum temperatures by 4-6°C likely over Western Himalayan region India till 21st May.
- Gradual rise in maximum temperatures by 2-4°C likely over plains of Northwest India till 18th and no significant change during 19th -21st May
- No significant change in maximum temperatures likely over central India till 17th, Gradual rise by 2-3 °C on 18th & 19th and no significant change on 20th & 21st May.
- Gradual rise in maximum temperatures by 2-3°C likely over East India till 17th and no significant change during 18th -21st May
- gradual fall in maximum temperatures by 2-3 °C likely over Gujarat till 16th and no significant change during 17th -21st May
- No significant change in maximum temperatures likely over Maharashtra till 18th and gradual fall by 2-3°C during 19th -21st May.
- No significant change in maximum temperatures likely over rest parts of the country till 21st May 2026.

Heat Wave, Hot & Humid weather and Warm night conditions warning:

- **Heat wave conditions** in isolated pockets likely to prevail over West Rajasthan during 15th -21st with **severe heat wave conditions** in isolated pockets during 18th - 21st May.
- **Heat wave conditions** in isolated/ some pockets likely to prevail over Uttar Pradesh during 16th -21st with **severe heat wave conditions** in some pockets during 18th & 19th May.
- **Heat wave conditions** in isolated pockets likely to prevail over Punjab, Haryana Chandigarh & Delhi during 17th – 21st; East Rajasthan during 16th – 21st; Madhya Pradesh & Vidarbha during 15th – 21st; Chhattisgarh during 18th – 21st; Jharkhand during 16th – 18th; Madhya Maharashtra, Marathawada, Saurashtra & Kutch on 15th May.
- Hot and humid condition very likely to prevail in isolated pocket over Konkan & Goa on 15th & 16th May.
- **Warm night conditions** likely to prevail in isolated pockets over Madhya Pradesh and Vidarbha on 15th & 16th May. g 17th – 19th May.

Main Weather Observations:

❖ **Rainfall distribution** (from 0830 hours IST of yesterday to 0830 hours IST of today): **at most places** over Andaman & Nicobar Islands, Arunachal Pradesh, Assam & Meghalaya and Coastal Karnataka; **at many places** over Nagaland, Manipur, Mizoram & Tripura, Sub Himalayan West Bengal & Sikkim, North Interior Karnataka, Kerala & Mahe and Lakshadweep; **at a few places** over Jammu-Kashmir-Ladakh-Gilgit-Baltistan-Muzaffarabad and South Interior Karnataka; **at isolated places** over Odisha, Jharkhand, Bihar, East Uttar Pradesh, Uttarakhand, Haryana-Chandigarh-Delhi, Punjab, West Rajasthan, East Rajasthan, West Madhya Pradesh, East Madhya Pradesh, Konkan & Goa, Madhya Maharashtra, Marathwada, Vidarbha, Chhattisgarh, Coastal Andhra Pradesh & Yanam, Telangana, Rayalaseema and Tamil Nadu, Puducherry & Karaikal; **Dry** over rest of the country.

❖ **Significant rainfall recorded(in cm)** (from 0830 hours IST of yesterday to 0830 hours IST of today): **Assam & Meghalaya:** B P Ghat (dist Sribhumi) 26; Karimganj (dist Sribhumi) 15; Haflong AWS (dist Dima Hasao) 11; A P Ghat (dist Cachar), Tamulpur (dist Tamulpur), Tamulpur ARG (dist Baksa) 10 Each; Haflong (dist Dima Hasao), Beki Mathungari (dist Barpeta), Mawsynram (dist East Khasi Hills), Hazuah (dist Barpeta), Mawkyrwat (dist South West Khasi Hills) 8 Each; **Sub Himalayan West Bengal & Sikkim:** Bhatkawa Tea Estate (dist Jalpaiguri) 11; Jalpaiguri (dist Jalpaiguri) 10; Barobhisha (dist Alipurduar), Dima Tea Estate (dist Alipurduar) 8 Each; **Kerala & Mahe:** Padannakkad AWS (dist Kasargod) 9; Tellichery (dist Cannur) 8; **Lakshadweep:** Minicoy (dist Lakshadweep) 9.

❖ **Heavy Rainfall observed** (from 0830 hours IST of yesterday to 0830 hours IST of today): **Extremely heavy rain** at isolated places over Assam & Meghalaya. **Heavy to very heavy rain** at isolated places over Assam & Meghalaya. **Heavy rain** at a few places over Lakshadweep and at isolated places over Arunachal Pradesh, Sub Himalayan West Bengal & Sikkim, Coastal Karnataka, North Interior Karnataka and Kerala & Mahe.

❖ **Minimum Temperature Departures (as on 15-05-2026):** were appreciably above normal (3.1°C to 5.0°C) over Himachal Pradesh, Maharashtra, Madhya Pradesh; above normal (1.6°C to 3.0°C) over Assam, Saurashtra & Kutch, Madhya Pradesh, Marathawada, Konkan & Goa, Madhya Maharashtra, Bihar, Odisha, Chhattisgarh-Telangana, Himachal Pradesh, Uttar Pradesh and below normal or near normal over rest parts of the country. **The lowest minimum temperature** of 17.0°C was reported at HALFLONG (ASSAM) over the Plains of India.

❖ **Maximum Temperature Departures (as on 14-05-2026):** Maximum temperatures are **markedly above normal (5.1°C or more)** at isolated places over Saurashtra & Kutch, West Madhya Pradesh; **appreciably above normal (3.1°C to 5.0°C)** at a few places over Gujarat Region; at isolated places over Jharkhand, Madhya Maharashtra, Vidarbha, West Rajasthan; **above normal (1.6°C to 3.0°C)** at most places over Marathwada; at many places over Coastal Karnataka; at a few places over East Madhya Pradesh, East Rajasthan, Himachal Pradesh, Konkan & Goa; at isolated places over Assam & Meghalaya, East Uttar Pradesh, Gangetic West Bengal, Kerala & Mahe, Odisha, Tamil Nadu, Puducherry & Karaikal, Uttarakhand, West Uttar Pradesh and near normal/ Below Normal over rest parts of the country. **The highest maximum temperature** of 45.9°C was reported at AKOLA (MAHARASHTRA).

Meteorological Analysis (Based on 0830 hours IST)

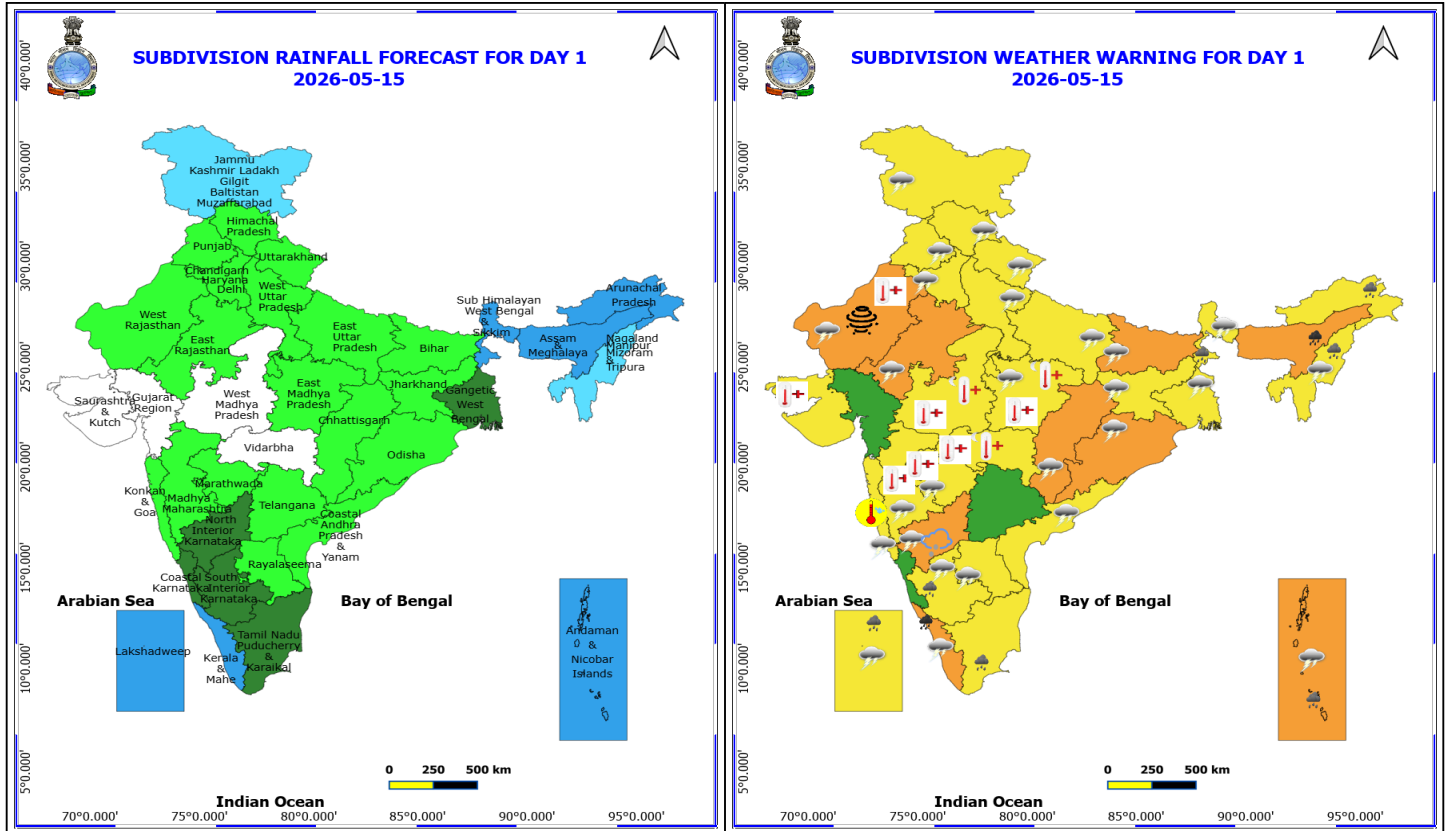
- The southwest monsoon is likely to set in over Kerala on 26th May with a model error of ± 4 days.
- Conditions are favourable for the advance of **southwest monsoon** over parts of south Bay of Bengal, Andaman Sea and Andaman & Nicobar Islands during next 24 hours.
- The **well-marked low-pressure area** over southwest & adjoining westcentral Bay of Bengal persists over the same region at 0830 Hrs IST of today, the 15th May 2026 and the associated cyclonic circulation extends upto 5.8 km above mean sea level tilting southwestwards with height.
- The **Western Disturbance** as a trough in middle tropospheric westerlies with its axis at 5.8 km above mean sea level roughly along Long. 60°E to the north of Lat. 28°N persists.
- Another **Western Disturbance** as a cyclonic circulation over Jammu adjoining north Pakistan persists and now seen at 3.1 km above mean sea level.
- An **upper air cyclonic circulation** lies over East Madhya Pradesh & neighbourhood at 0.9 km above mean sea level.
- The **east-west trough** now runs from West Madhya Pradesh to North Bangladesh across cyclonic circulation over East Madhya Pradesh, Southeast Uttar Pradesh, Bihar and North Gangetic West Bengal at 0.9 km above mean sea level.
- The **upper air cyclonic circulation** over Bihar at 0.9 km above mean sea level has merged with the above trough.
- A trough runs from above **upper air cyclonic circulation** over East Madhya Pradesh to North Interior Karnataka across Vidarbha and Marathwada at 0.9 km above mean sea level.
- A **trough** runs from Vidarbha to **well-marked low-pressure area** over southwest & adjoining westcentral Bay of Bengal across Marathwada, North Interior Karnataka, Rayalaseema and north Tamil Nadu at 0.9 km above mean sea level has become less marked.

***Red color warning does not mean "Red Alert" Red color warning means "Take Action"**

Forecast and warning for any day is valid from 0830 hours IST of day till 0830 hours IST of next day

For more details kindly visit <https://mausam.imd.gov.in> or contact 011-2434-4599

(Service to the nation since 1875)



15 May (Day 1)

- ❖ **Heavy to Very Heavy Rainfall** very likely at isolated places over Assam & Meghalaya and Kerala & Mahe.
- ❖ **Heavy Rainfall** very likely at isolated places over Andaman & Nicobar Islands, Arunachal Pradesh, Lakshadweep, Nagaland, Manipur, Mizoram and Tripura, South Interior Karnataka, Sub Himalayan West Bengal & Sikkim and Tamil Nadu Puducherry & Karaikal.
- ❖ **Thunderstorm accompanied with Hailstorm** very likely at isolated places over North Interior Karnataka.
- ❖ **Thundersquall with wind speed reaching(50-60kmph)** very likely at isolated places over Andaman & Nicobar Islands, Bihar, Chhattisgarh, Haryana, Chandigarh & Delhi, Odisha, Punjab and Rajasthan.
- ❖ **Thunderstorm accompanied with lightning & gusty winds(40-50kmph)** very likely at isolated places over Andhra Pradesh, East Madhya Pradesh, Himachal Pradesh, Interior Karnataka, Jammu-Kashmir-Ladakh-Gilgit-Baltistan-Muzaffarabad, Jharkhand, Kerala & Mahe, Konkan & Goa, Lakshadweep, Madhya Maharashtra, Marathwada, Nagaland, Manipur, Mizoram and Tripura, Uttar Pradesh, Uttarakhand and West Bengal & Sikkim.
- ❖ **Thunderstorm accompanied with lightning & gusty winds(30-40kmph)** very likely at isolated places over Assam & Meghalaya, Coastal Karnataka, Tamil Nadu Puducherry & Karaikal and Telangana.
- ❖ **Thunderstorm accompanied with Lightning** very likely at isolated places over Arunachal Pradesh.
- ❖ **Dust Storm** very likely at isolated places over West Rajasthan.
- ❖ **Heat Wave conditions** very likely at isolated places over Madhya Pradesh, Maharashtra, Saurashtra & Kutch and West Rajasthan.

***Red color warning does not mean "Red Alert" Red color warning means "Take Action"**
Forecast and warning for any day is valid from 0830 hours IST of day till 0830 hours IST of next day
For more details kindly visit <https://mausam.imd.gov.in> or contact 011-2434-4599

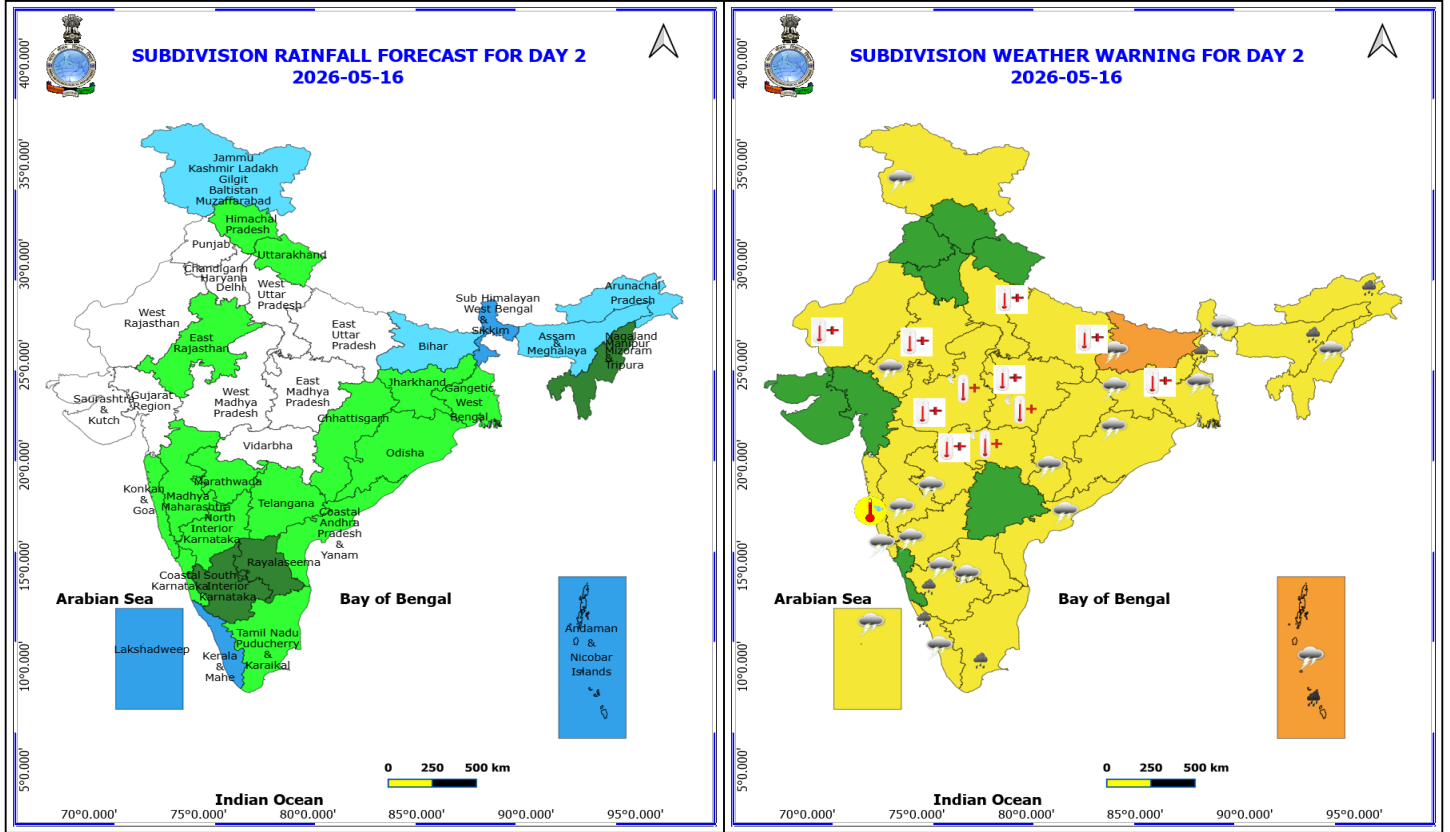
(Service to the nation since 1875)

❖ **Hot and Humid weather** very likely at isolated places over Konkan & Goa.

❖ **Warm Night conditions** very likely at isolated places over Madhya Pradesh and Vidarbha.

❖ **Arabian Sea:** Squally Weather with wind speed 40-50 kmph gusting to 60 kmph is likely to prevail along and off Keralam coast, over Lakshadweep area. Squally wind with speed 45-55 kmph gusting to 65 kmph is likely to prevail along and off south Somalia coast.

❖ **Bay of Bengal:** Squally Weather with wind speed 40-50 kmph gusting to 60 kmph is likely to prevail over Gulf of Mannar, adjoining Comorin area, most parts of south Bay of Bengal, most parts of eastcentral Bay of Bengal, adjoining westcentral Bay of Bengal, over Andaman Sea.



16 May (Day 2)

- ❖ **Heavy to Very Heavy Rainfall** very likely at isolated places over Andaman & Nicobar Islands.
 - ❖ **Heavy Rainfall** very likely at isolated places over Arunachal Pradesh, Assam & Meghalaya, Kerala & Mahe, South Interior Karnataka, Sub Himalayan West Bengal & Sikkim and Tamil Nadu Puducherry & Karaikal.
 - ❖ **Thundersquall with wind speed reaching(50-60kmph)** very likely at isolated places over Andaman & Nicobar Islands and Bihar.
 - ❖ **Thunderstorm accompanied with lightning & gusty winds(40-50kmph)** very likely at isolated places over Andhra Pradesh, Chhattisgarh, East Rajasthan, Interior Karnataka, Jammu-Kashmir-Ladakh-Gilgit-Baltistan-Muzaffarabad, Jharkhand, Kerala & Mahe, Konkan & Goa, Lakshadweep, Madhya Maharashtra, Marathwada, Nagaland, Manipur, Mizoram and Tripura, Odisha and West Bengal & Sikkim.
 - ❖ **Thunderstorm accompanied with lightning & gusty winds(30-40kmph)** very likely at isolated places over Assam & Meghalaya, Himachal Pradesh, Tamil Nadu Puducherry & Karaikal, Telangana and Uttarakhand.
 - ❖ **Thunderstorm accompanied with Lightning** very likely at isolated places over Arunachal Pradesh.
 - ❖ **Heat Wave conditions** very likely at isolated places over Jharkhand, Madhya Pradesh, Rajasthan, Uttar Pradesh and Vidarbha.
 - ❖ **Hot and Humid weather** very likely at isolated places over Konkan & Goa.
 - ❖ **Warm Night conditions** very likely at isolated places over Madhya Pradesh and Vidarbha.
-
- ❖ **Arabian Sea:** Squally wind with speed 45-55 kmph gusting to 65 kmph is likely to prevail along and off south

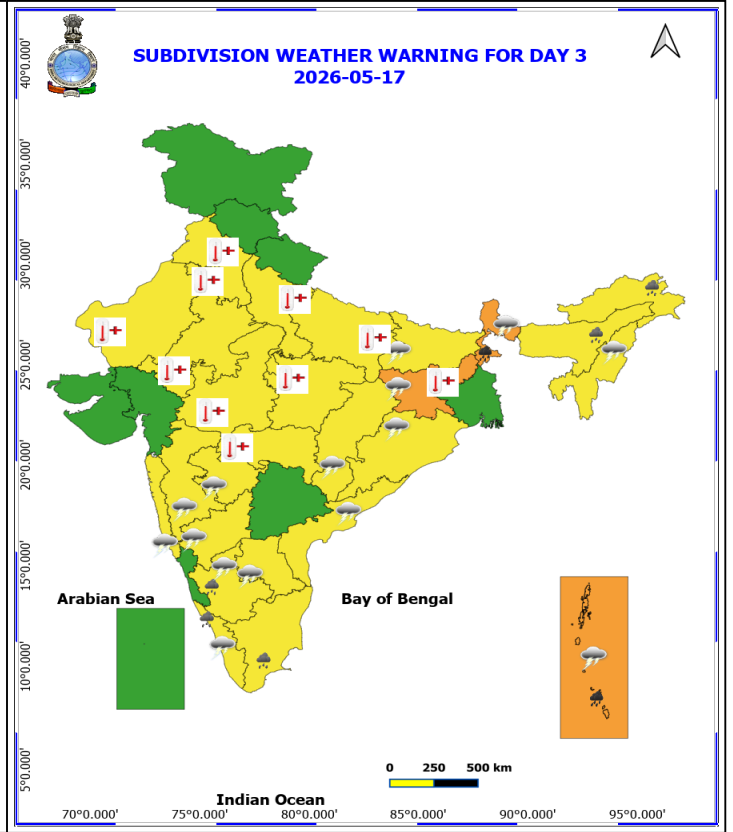
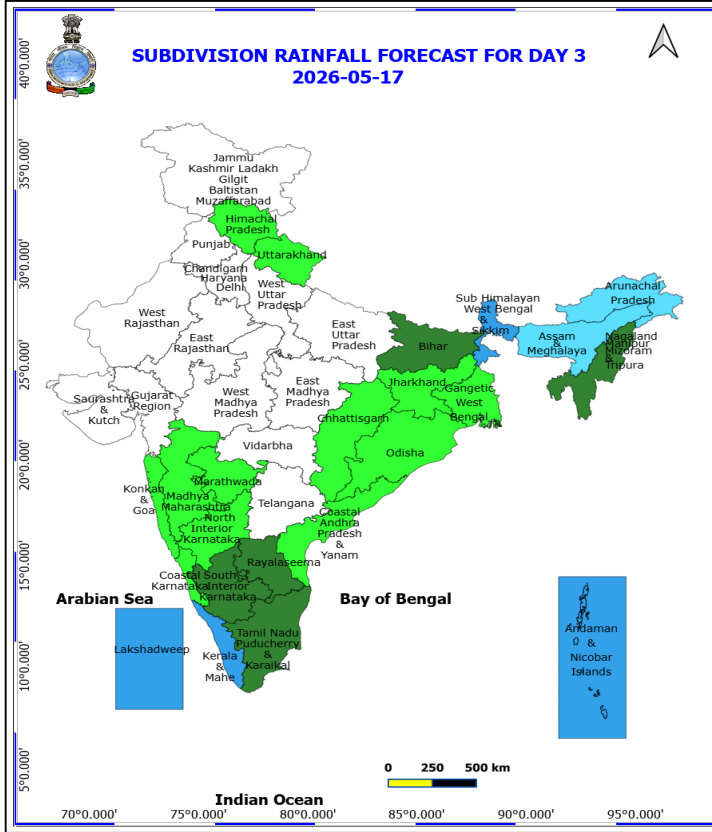
***Red color warning does not mean "Red Alert" Red color warning means "Take Action"**
Forecast and warning for any day is valid from 0830 hours IST of day till 0830 hours IST of next day
For more details kindly visit <https://mausam.imd.gov.in> or contact 011-2434-4599

(Service to the nation since 1875)



Somalia coast.

❖ **Bay of Bengal:** Squally Weather with wind speed 40-50 kmph gusting to 60 kmph is likely to prevail over Gulf of Mannar, adjoining Comorin area, many parts of south Bay of Bengal, most parts of eastcentral Bay of Bengal, adjoining parts of westcentral & northeast Bay of Bengal, along and off Myanmar coast, over Andaman Sea.

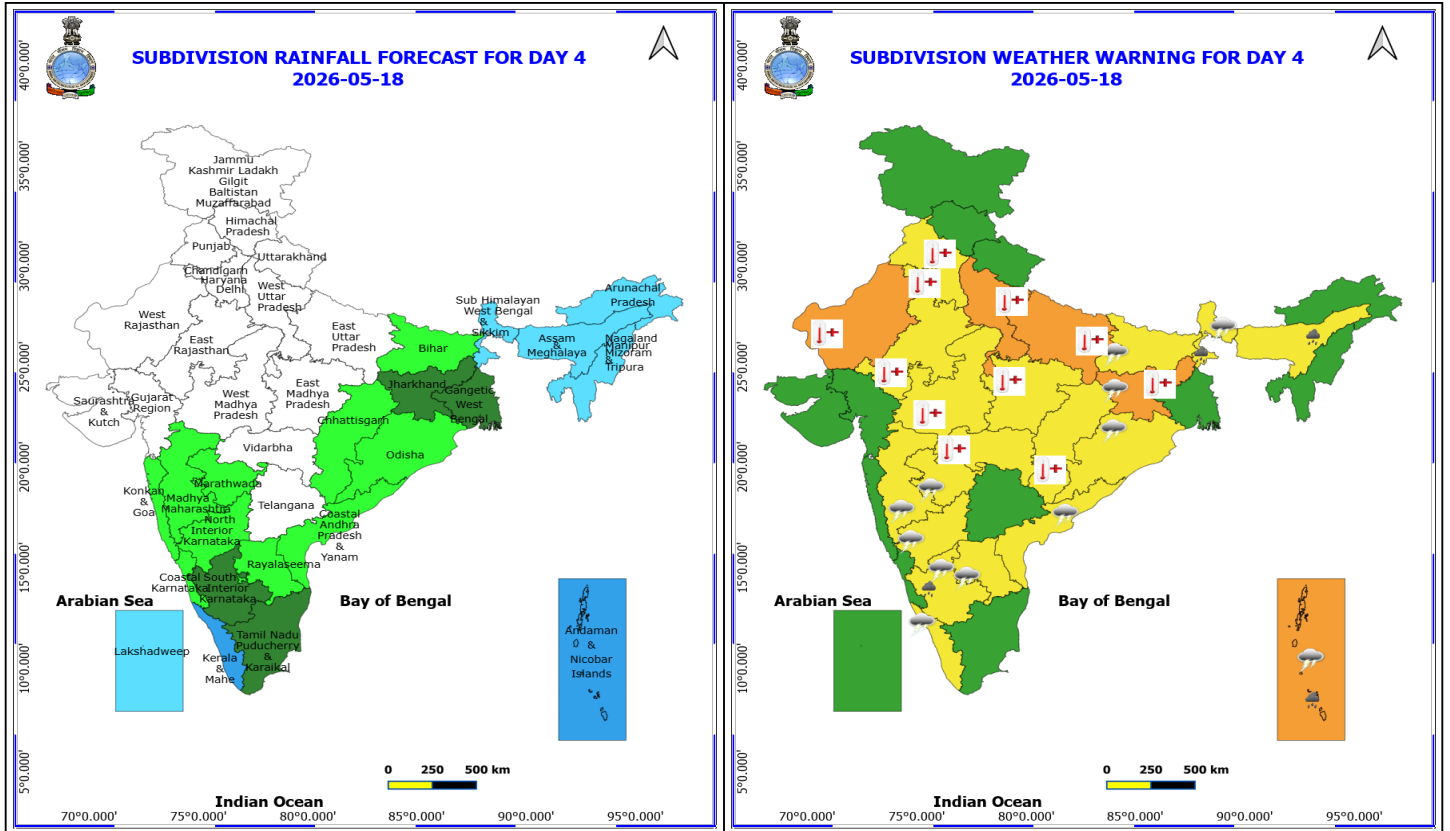


17 May (Day 3)

- ❖ **Heavy to Very Heavy Rainfall** very likely at isolated places over Andaman & Nicobar Islands and Sub Himalayan West Bengal & Sikkim.
- ❖ **Heavy Rainfall** very likely at isolated places over Arunachal Pradesh, Assam & Meghalaya, Kerala & Mahe, South Interior Karnataka and Tamil Nadu Puducherry & Karaikal.
- ❖ **Thundersquall with wind speed reaching(50-60kmph)** very likely at isolated places over Andaman & Nicobar Islands and Jharkhand.
- ❖ **Thunderstorm accompanied with lightning & gusty winds(40-50kmph)** very likely at isolated places over Andhra Pradesh, Bihar, Chhattisgarh, Interior Karnataka, Kerala & Mahe, Konkan & Goa, Madhya Maharashtra, Marathwada, Nagaland, Manipur, Mizoram and Tripura, Odisha and Sub Himalayan West Bengal & Sikkim.
- ❖ **Thunderstorm accompanied with lightning & gusty winds(30-40kmph)** very likely at isolated places over Assam & Meghalaya and Tamil Nadu Puducherry & Karaikal.
- ❖ **Thunderstorm accompanied with Lightning** very likely at isolated places over Arunachal Pradesh.
- ❖ **Heat Wave conditions** very likely at isolated places over Haryana, Chandigarh & Delhi, Jharkhand, Madhya Pradesh, Punjab, Rajasthan, Uttar Pradesh and Vidarbha.
- ❖ **Bay of Bengal:** Squally Weather with wind speed 40-50 kmph gusting to 60 kmph is likely to prevail over Gulf of Mannar, adjoining Comorin area, many parts of south Bay of Bengal, most parts of eastcentral Bay of Bengal, adjoining parts of westcentral & northeast Bay of Bengal, along and off Myanmar coast, over Andaman Sea.

***Red color warning does not mean "Red Alert" Red color warning means "Take Action"**
Forecast and warning for any day is valid from 0830 hours IST of day till 0830 hours IST of next day
For more details kindly visit <https://mausam.imd.gov.in> or contact 011-2434-4599

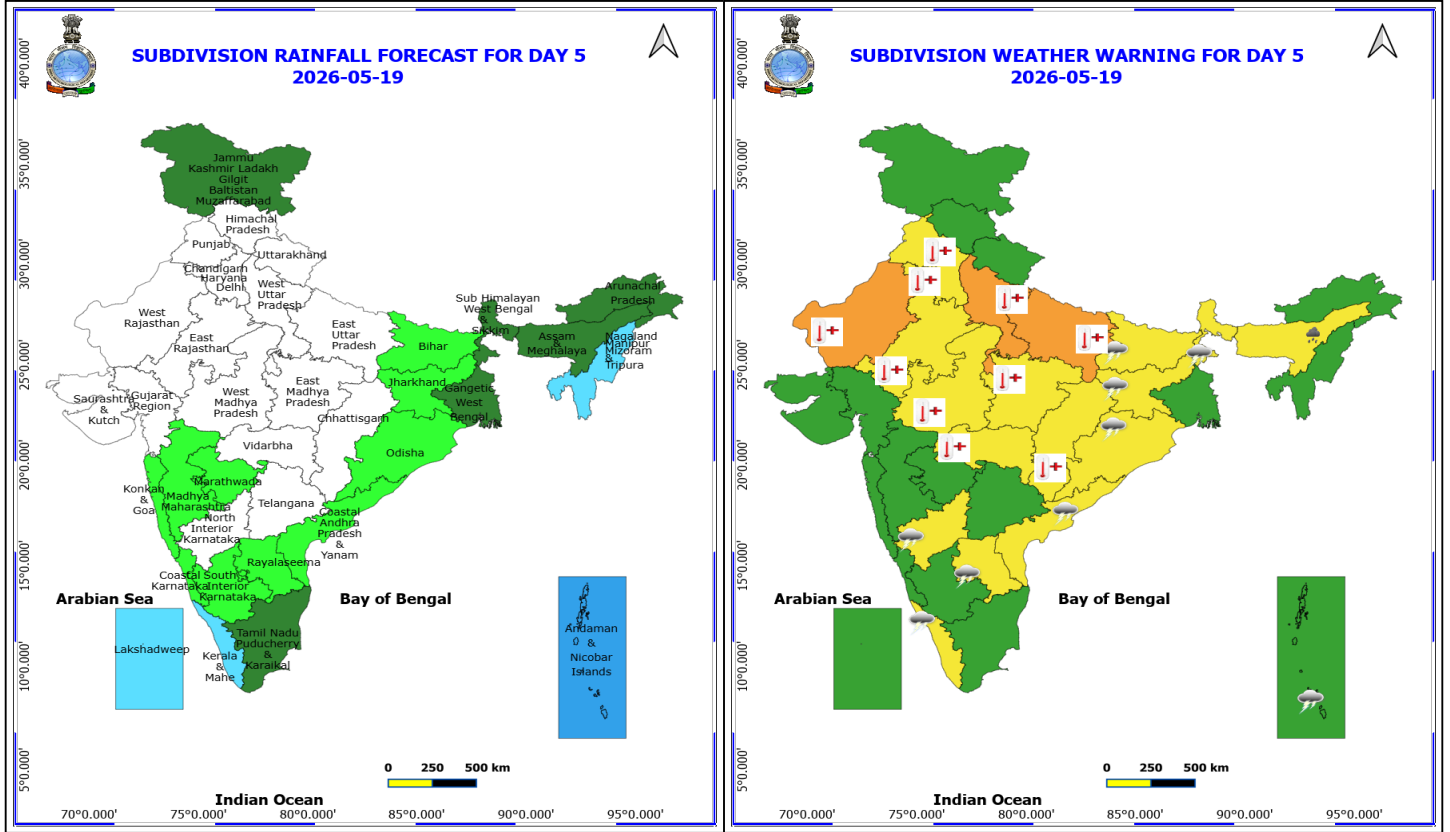
(Service to the nation since 1875)



18 May (Day 4)

- ❖ **Heavy Rainfall** likely at isolated places over Andaman & Nicobar Islands, Assam & Meghalaya, South Interior Karnataka and Sub Himalayan West Bengal & Sikkim.
- ❖ **Thundersquall with wind speed reaching(50-60kmph)** likely at isolated places over Andaman & Nicobar Islands and Jharkhand.
- ❖ **Thunderstorm accompanied with lightning & gusty winds(40-50kmph)** likely at isolated places over Andhra Pradesh, Bihar, Interior Karnataka, Kerala & Mahe, Madhya Maharashtra, Marathwada, Odisha and Sub Himalayan West Bengal & Sikkim.
- ❖ **Thunderstorm accompanied with lightning & gusty winds(30-40kmph)** likely at isolated places over Nagaland, Manipur, Mizoram and Tripura and Tamil Nadu Puducherry & Karaikal.
- ❖ **Thunderstorm accompanied with Lightning** likely at isolated places over Assam & Meghalaya.
- ❖ **Heat Wave conditions** likely at isolated places over Chhattisgarh, East Rajasthan, Haryana, Chandigarh & Delhi, Jharkhand, Madhya Pradesh, Punjab and Vidarbha.
- ❖ **Heat Wave to Severe Heat Wave conditions** likely at isolated places over Uttar Pradesh and West Rajasthan.
- ❖ **Bay of Bengal:** Squally Weather with wind speed 40-50 kmph gusting to 60 kmph is likely to prevail over many parts of southeast & adjoining parts of southwest Bay of Bengal, some parts of eastcentral Bay of Bengal, over Andaman Sea.

***Red color warning does not mean "Red Alert" Red color warning means "Take Action"**
Forecast and warning for any day is valid from 0830 hours IST of day till 0830 hours IST of next day
For more details kindly visit <https://mausam.imd.gov.in> or contact 011-2434-4599
 (Service to the nation since 1875)



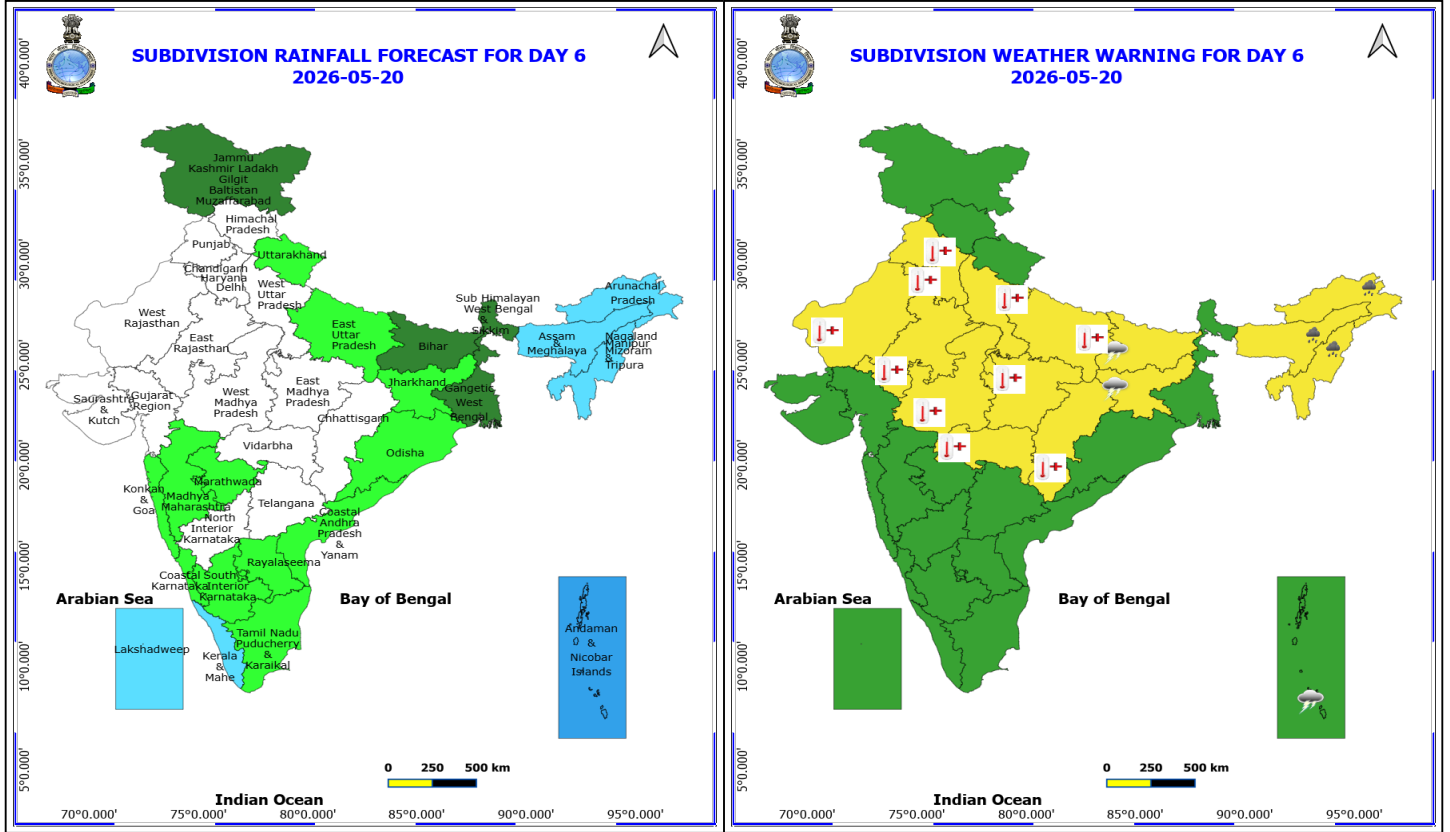
19 May (Day 5)

- ❖ **Heavy Rainfall** likely at isolated places over Assam & Meghalaya.
- ❖ **Thunderstorm accompanied with lightning & gusty winds(40-50kmph)** likely at isolated places over Andaman & Nicobar Islands, Andhra Pradesh, Bihar, Jharkhand, Kerala & Mahe, North Interior Karnataka, Odisha and Sub Himalayan West Bengal & Sikkim.
- ❖ **Thunderstorm accompanied with lightning & gusty winds(30-40kmph)** likely at isolated places over Nagaland, Manipur, Mizoram and Tripura, South Interior Karnataka and Tamil Nadu Puducherry & Karaikal.
- ❖ **Thunderstorm accompanied with Lightning** likely at isolated places over Assam & Meghalaya.
- ❖ **Heat Wave conditions** likely at isolated places over Chhattisgarh, East Rajasthan, Haryana, Chandigarh & Delhi, Madhya Pradesh, Punjab and Vidarbha.
- ❖ **Heat Wave to Severe Heat Wave conditions** likely at isolated places over Uttar Pradesh and West Rajasthan.

No Fishermen Warning

***Red color warning does not mean "Red Alert" Red color warning means "Take Action"**
Forecast and warning for any day is valid from 0830 hours IST of day till 0830 hours IST of next day
For more details kindly visit <https://mausam.imd.gov.in> or contact 011-2434-4599

(Service to the nation since 1875)

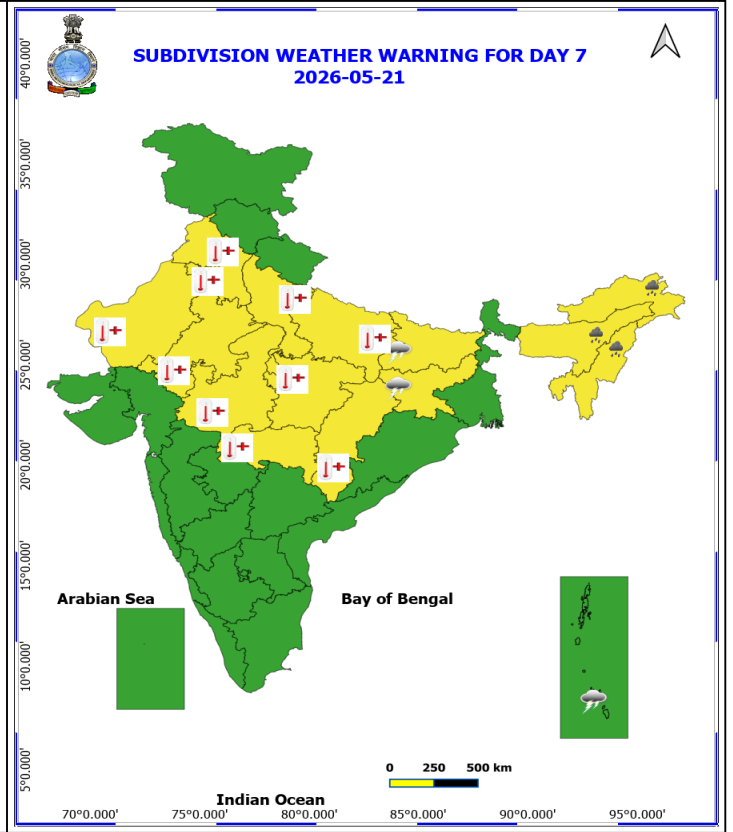
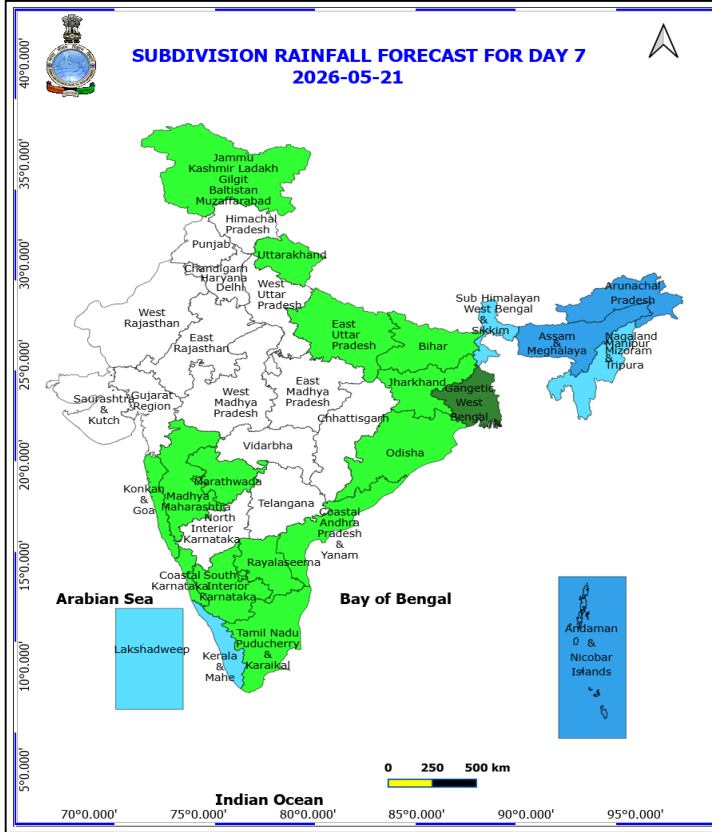


20 May (Day 6)

- ❖ **Heavy Rainfall** likely at isolated places over Arunachal Pradesh, Assam & Meghalaya and Nagaland, Manipur, Mizoram and Tripura.
- ❖ **Thundersquall with wind speed reaching(50-60kmph)** likely at isolated places over Bihar.
- ❖ **Thunderstorm accompanied with lightning & gusty winds(40-50kmph)** likely at isolated places over Andaman & Nicobar Islands and Jharkhand.
- ❖ **Heat Wave conditions** likely at isolated places over Chhattisgarh, East Rajasthan, Haryana, Chandigarh & Delhi, Madhya Pradesh, Punjab, Uttar Pradesh and Vidarbha.
- ❖ **Heat Wave to Severe Heat Wave conditions** likely at isolated places over West Rajasthan.

No Fishermen Warning

***Red color warning does not mean "Red Alert" Red color warning means "Take Action"**
Forecast and warning for any day is valid from 0830 hours IST of day till 0830 hours IST of next day
For more details kindly visit <https://mausam.imd.gov.in> or contact 011-2434-4599
(Service to the nation since 1875)



21 May (Day 7)

- ❖ **Heavy Rainfall** likely at isolated places over Arunachal Pradesh, Assam & Meghalaya and Nagaland, Manipur, Mizoram and Tripura.
- ❖ **Thundersquall with wind speed reaching(50-60kmph)** likely at isolated places over Bihar.
- ❖ **Thunderstorm accompanied with lightning & gusty winds(40-50kmph)** likely at isolated places over Andaman & Nicobar Islands and Jharkhand.
- ❖ **Heat Wave conditions** likely at isolated places over Chhattisgarh, East Rajasthan, Haryana, Chandigarh & Delhi, Madhya Pradesh, Punjab, Uttar Pradesh and Vidarbha.
- ❖ **Heat Wave to Severe Heat Wave conditions** likely at isolated places over West Rajasthan.

No Fishermen Warning



Table-1

7 Days Rainfall Forecast

S.No.	Subdivision	15-May	16-May	17-May	18-May	19-May	20-May	21-May
		Day 1	Day 2	Day 3	Day 4	Day 5	Day 6	Day 7
1	ANDAMAN & NICOBAR ISLANDS	WS	WS	WS	WS	WS	WS	WS
2	ARUNACHAL PRADESH	WS	FWS	FWS	FWS	SCT	FWS	WS
3	ASSAM & MEHGHALAYA	WS	FWS	FWS	FWS	SCT	FWS	WS
4	N. M. M. & T.	FWS	SCT	SCT	FWS	FWS	FWS	FWS
5	S.H. WEST BENGAL & SIKKIM	WS	WS	WS	FWS	SCT	SCT	FWS
6	GANGETIC WEST BENGAL	SCT	ISOL	ISOL	SCT	SCT	SCT	SCT
7	ODISHA	ISOL	ISOL	ISOL	ISOL	ISOL	ISOL	ISOL
8	JHARKHAND	ISOL	ISOL	ISOL	SCT	ISOL	ISOL	ISOL
9	BIHAR	ISOL	FWS	SCT	ISOL	ISOL	SCT	ISOL
10	EAST UTTAR PRADESH	ISOL	DRY	DRY	DRY	DRY	ISOL	ISOL
11	WEST UTTAR PRADESH	ISOL	DRY	DRY	DRY	DRY	DRY	DRY
12	UTTARAKHAND	ISOL	ISOL	ISOL	DRY	DRY	ISOL	ISOL
13	HARYANA, CHD & DELHI	ISOL	DRY	DRY	DRY	DRY	DRY	DRY
14	PUNJAB	ISOL	DRY	DRY	DRY	DRY	DRY	DRY
15	HIMACHAL PRADESH	ISOL	ISOL	ISOL	DRY	DRY	DRY	DRY
16	JAMMU AND KASHMIR AND LADAKH	FWS	FWS	DRY	DRY	SCT	SCT	ISOL
17	WEST RAJASTHAN	ISOL	DRY	DRY	DRY	DRY	DRY	DRY
18	EAST RAJASTHAN	ISOL	ISOL	DRY	DRY	DRY	DRY	DRY
19	WEST MADHYA PRADESH	DRY	DRY	DRY	DRY	DRY	DRY	DRY
20	EAST MADHYA PRADESH	ISOL	DRY	DRY	DRY	DRY	DRY	DRY
21	GUJRAT REGION	DRY	DRY	DRY	DRY	DRY	DRY	DRY
22	SAURASHTRA & KUTCH	DRY	DRY	DRY	DRY	DRY	DRY	DRY
23	KONKAN & GOA	ISOL	ISOL	ISOL	ISOL	ISOL	ISOL	ISOL
24	MADHYA MAHARASHTRA	ISOL	ISOL	ISOL	ISOL	ISOL	ISOL	ISOL
25	MARATHWADA	ISOL	ISOL	ISOL	ISOL	ISOL	ISOL	ISOL
26	VIDARBHA	DRY	DRY	DRY	DRY	DRY	DRY	DRY
27	CHATTISGARH	ISOL	ISOL	ISOL	ISOL	DRY	DRY	DRY
28	COASTAL ANDHRA PRADESH	ISOL	ISOL	ISOL	ISOL	ISOL	ISOL	ISOL
29	TELANGANA	ISOL	ISOL	DRY	DRY	DRY	DRY	DRY
30	RAYALASEEMA	ISOL	SCT	SCT	ISOL	ISOL	ISOL	ISOL
31	TAMILNADU & PUDUCHERRY	SCT	ISOL	SCT	SCT	SCT	ISOL	ISOL
32	COSTAL KARNATAKA	SCT	ISOL	ISOL	ISOL	ISOL	ISOL	ISOL
33	NORTH INTERIOR KARNATAKA	SCT	ISOL	ISOL	ISOL	DRY	DRY	DRY
34	SOUTH INTERIOR KARNATAKA	SCT	SCT	SCT	SCT	ISOL	ISOL	ISOL
35	KERALA	WS	WS	WS	WS	FWS	FWS	FWS
36	LAKSHDWEEP	WS	WS	WS	FWS	FWS	FWS	FWS

Legend	Category	%Stations
WS	Widespread/Most Places	76-100
FWS	Fairly Widespread/Many Places	51-75
SCT	Scattered/ A Few Places	26-50
ISOL	Isolated Places	1-25
DRY	No Rain	0

*Red color warning does not mean "Red Alert" Red color warning means "Take Action"
Forecast and warning for any day is valid from 0830 hours IST of day till 0830 hours IST of next day
For more details kindly visit <https://mausam.imd.gov.in> or contact 011-2434-4599

(Service to the nation since 1875)

Fig. 1: Maximum Temperatures Dated 2026-05-14

Fig. 2: Departure of Maximum Temp. Dated 2026-05-14

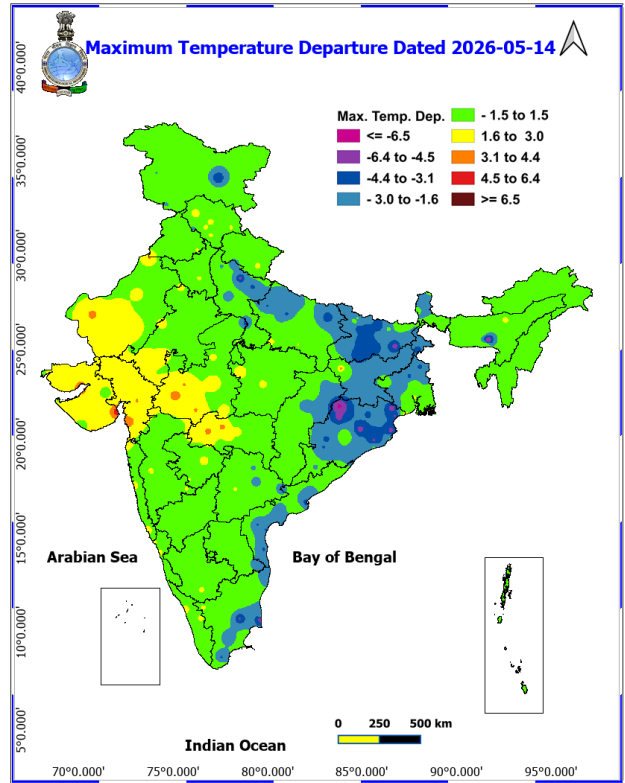
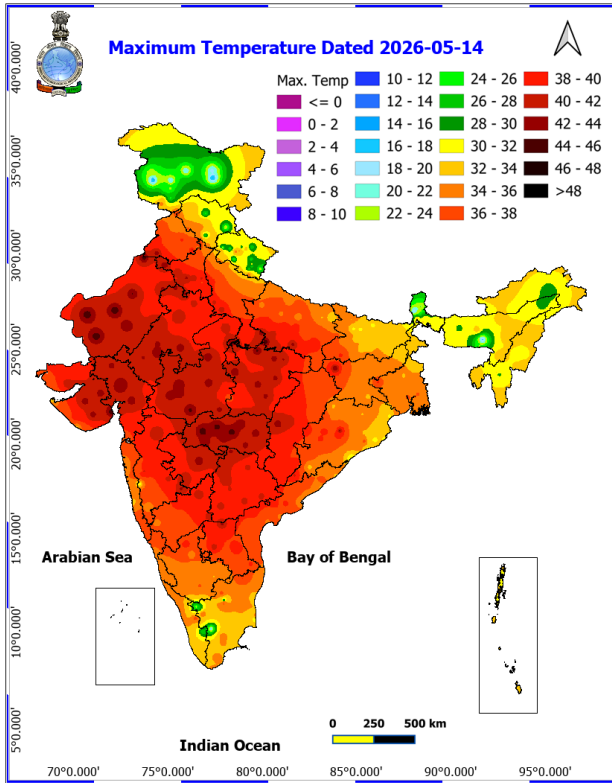
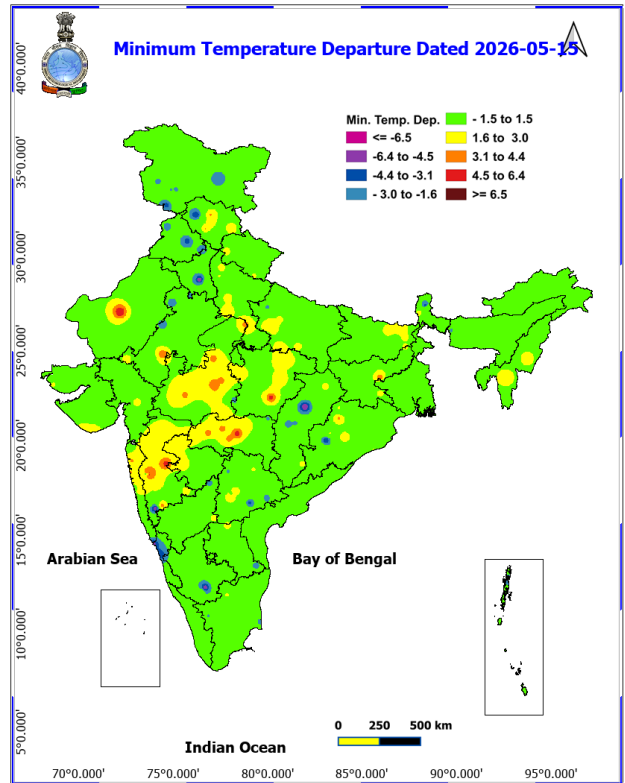
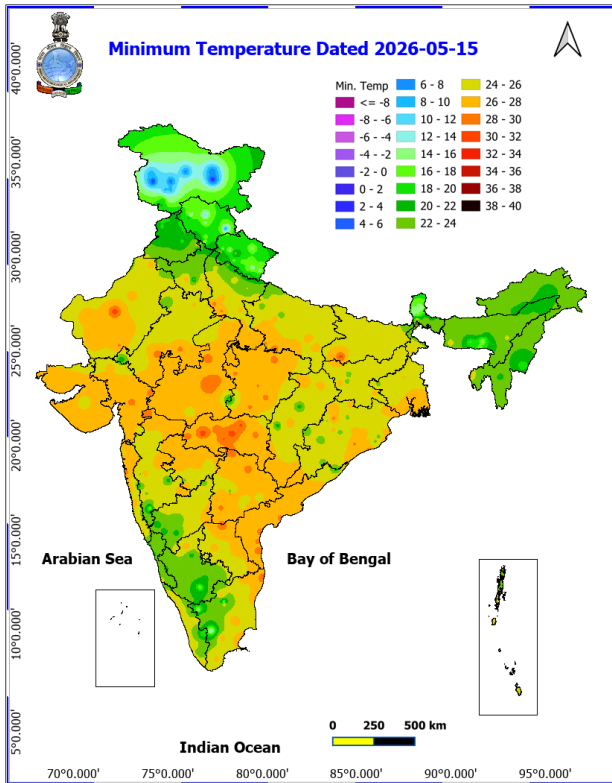
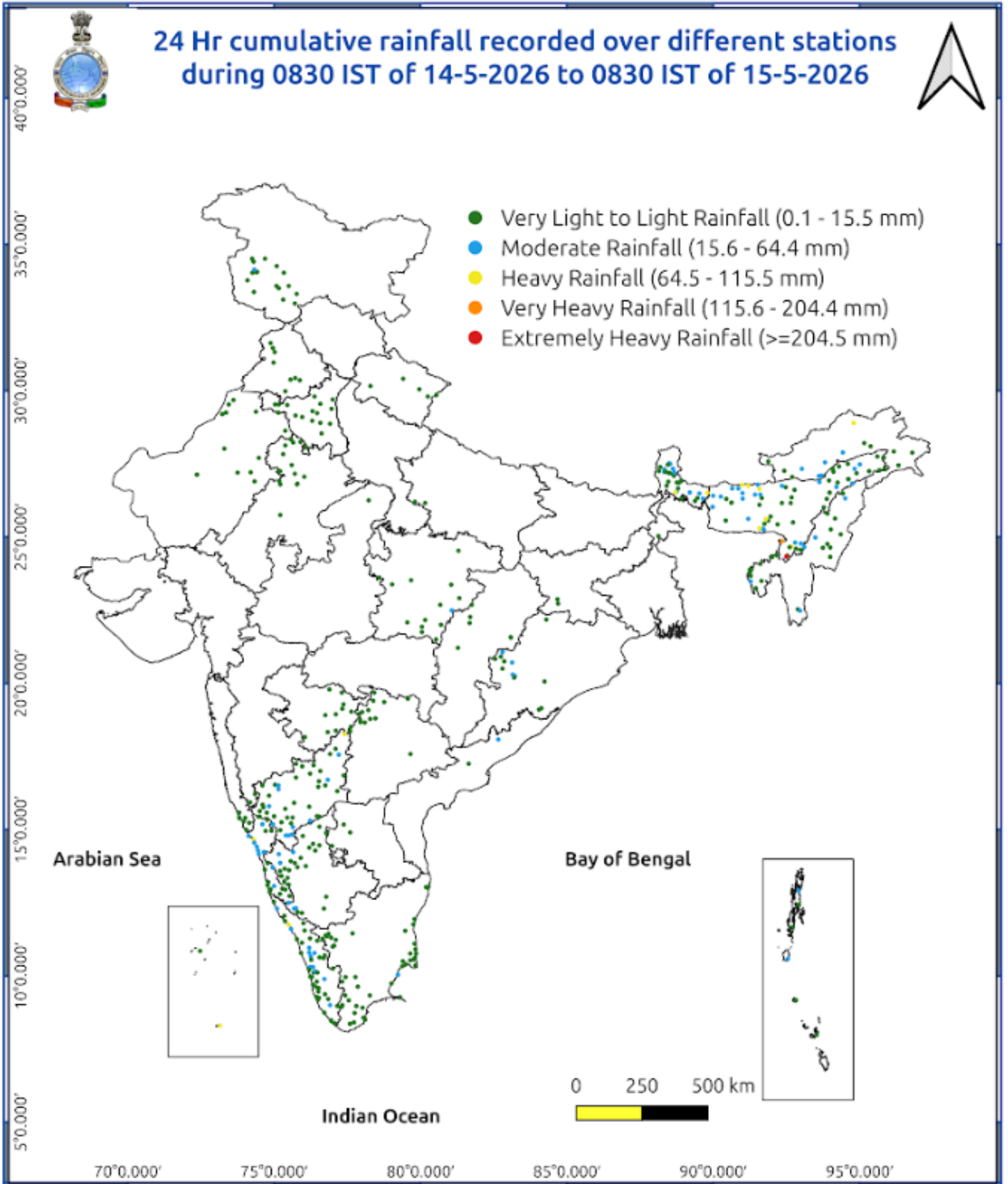


Fig. 3: Minimum Temperatures Dated 2026-05-15

Fig. 4: Departure of Minimum Temp. Dated 2026-05-15





Impact and Actions

Impact Expected & Action Suggested due to heavy/very heavy rainfall over

- **Isolated heavy rainfall** likely over Arunachal Pradesh during 15th-17th and on 20th & 21st, Assam & Meghalaya during 15th – 21st; Nagaland, Manipur, Mizoram on 15th, 20th & 21st; Andaman & Nicobar Islands, Sub-Himalayan West Bengal & Sikkim during 15th - 18th; Tamil Nadu, Puducherry & Karaikal during 15th - 17th, Kerala & Mahe on 16th & 17th; Lakshadweep on 15th; South Interior Karnataka during 15th - 18th May with **Isolated very heavy rainfall over** south Assam, Kerala & Mahe on 15th; Andaman & Nicobar Islands on 16th & 17th; Sub-Himalayan West Bengal & Sikkim on 17th May.

Impact Expected

- Localized Flooding of roads, water logging in low lying areas and closure of underpasses mainly in urban areas.
- Occasional reduction in visibility due to heavy rainfall.
- Disruption of traffic in major cities due to water logging in roads leading to increased travel time.
- Minor damage to kutcha roads.
- Possibilities of damage to vulnerable structure.
- Localized Landslides/Mudslides/landslips/mudslips/landsinks/mudsinks.
- Damage to horticulture and standing crops in some areas due to inundation.
- It may lead to riverine flooding in some river catchments (for riverine flooding please visit Web page of CWC)

Action Suggested

- Check for traffic congestion on your route before leaving for your destination.
- Follow any traffic advisories that are issued in this regard.
- Avoid going to areas that face the water logging problems often.
- Avoid staying in vulnerable structure.

Impact expected and action suggested due to isolated thunderstorm with lightning/squally winds & Hailstorm over

- **Thundersquall (wind speed reaching 50-60 kmph gusting to 70 kmph)** likely over Andaman & Nicobar Islands during 15th – 18th; Bihar on 15th, 16th, 20th & 21st; Jharkhand on 17th & 18th; Odisha on 15th; Chhattisgarh on 15th; Punjab, Rajasthan on 15th May.
- **Hailstorm activity likely** at isolated places over North Interior Karnataka on 15th May.

Impact expected:

Breaking of tree branches, uprooting of large avenue trees. Large dead limbs blown from trees. Damage to Standing crops.

Minor to Major damage to banana and papaya trees.

Minor to major damage to power and communication lines due to breaking of branches.

Strong wind/hail may damage plantation, horticulture and standing crops.

Hail may injure people and cattle at open places.

Partial damage to vulnerable structures due to strong winds.

Minor damage to kutcha houses/walls and huts.

Loose objects may fly.

Action suggested:

People are advised to keep a watch on the weather for worsening conditions and be ready to move to safer places accordingly.

Stay indoors, close windows & doors and avoid travel if possible.

Take safe shelters; do not take shelter under trees.

Do not lie on concrete floors and do not lean against concrete walls.

Unplug electrical/ electronic appliances.

Immediately get out of water bodies.

Keep away from all the objects that conduct electricity.

Impact expected and action suggested due to Heat wave conditions:

- **Heat wave conditions at many places with severe heat wave conditions in isolated pockets** likely to prevail over West Rajasthan during 17th – 19th May.
- **Heat wave conditions** in isolated pockets likely to prevail over Punjab, Haryana Chandigarh & Delhi during 16th – 20th; West Uttar Pradesh during 15th – 17th; East Uttar Pradesh during 14th – 17th and on 20th; West Rajasthan during 14th – 16th and on 20th East Rajasthan during 17th – 20th; West Madhya Pradesh, Vidarbha during 14th – 20th; East Madhya Pradesh during 15th – 20th; Chhattisgarh during 17th – 20th; Telangana during 15th -18th, Konkan & Goa on 15th & 16th, Madhya Maharashtra, Gujarat Region on 14th, Marathawada, Saurashtra & Kutch on 14th & 15th; **with scattered Heat wave conditions over** West Uttar Pradesh during 18th – 20th; East Uttar Pradesh on 18th & 19th; West Rajasthan during 17th -19th May.

Alert Areas

High temperature & increased likelihood of heat illness symptoms in people who are either exposed to sun for a prolonged period or doing heavy work.

High health concern for vulnerable people e.g. infants, elderly, people with chronic diseases.

Avoid heat exposure– keep cool. Avoid dehydration.

Drink sufficient water- even if not thirsty.

Use ORS, homemade drinks like lassi, torani (rice water), lemon water, buttermilk, etc. to keep yourself hydrated.

Agromet advisories for various parts of the country

Agromet advisories for likely impact of Hailstorms

- In **North Interior Karnataka**, use hail nets or hail caps in fruit orchards and vegetable plants to protect them from mechanical damage.
- Ensure effective field drainage to prevent waterlogging. Undertake picking of matured fruits at the earliest. Keep the harvested produce in safe places.

***Red color warning does not mean "Red Alert" Red color warning means "Take Action"**
Forecast and warning for any day is valid from 0830 hours IST of day till 0830 hours IST of next day
For more details kindly visit <https://mausam.imd.gov.in> or contact 011-2434-4599

(Service to the nation since 1875)

Agromet advisories for likely impact of Heavy Rainfall

- In **Arunachal Pradesh**, ensure proper drainage in the fields of rice, maize, other standing crops, vegetables, and orchards. Keep the harvested cabbage, pea, mustard, late-maturing paddy & potatoes produce to safe places.
- In **Assam**, drain out excess rainwater to avoid water stagnation in the crop fields. Prioritise immediate harvesting of the mature crops and move the produce to a dry, covered warehouse during clear weather conditions. Provide mechanical support for tall crops (like banana or sugarcane) and young saplings by using bamboo sticks or poles.
- In **Meghalaya**, drain out excess rainwater from maize, ginger, vegetables and orchards. Provide staking/bamboo support to tomato plants to prevent lodging.
- In **Sub-Himalayan West Bengal**, maintain proper drainage channels in the ginger, tomato, maize, bitter gourd and Dalle Khorsani fields. Provide staking to tomato, Dalley Khorsani seedlings. Harvest mature crops at the earliest and store them safely in dry places. Protect nurseries and young seedlings against heavy rainfall with temporary covers.
- In **Andaman & Nicobar**, ensure proper drainage in coconut gardens and avoid water stagnation around basins.
- In **Kerala**, provide adequate drainage for banana, coconut, and other vegetables. Provide support to banana plants?
- In **Tamil Nadu**, maintain proper drainage to prevent water stagnation in black gram, green gram, sugarcane, and vegetable plantations.

Agromet advisories for likely impact of High temperatures/ Heat Waves

- In **Rajasthan**, apply need-based irrigation to green gram and summer cucurbit crops like bottle gourd, pumpkin, smooth gourd, ridge gourd, cucumber, bitter gourd, kachra, cucumber, and summer ladyfinger, spinach, and young fruit plants like mango, amla, pomegranate, wood apple, and plum.
- In **Madhya Pradesh**, apply light irrigation to maize, *moong*, *urd*, groundnut, and vegetable crops as required.
- In **Gujarat**, apply light and frequent irrigation to cluster bean, groundnut, green gram, black gram, and vegetables such as cucumber, ridge gourd, bottle gourd, sponge gourd, and bitter gourd during morning or evening hours. Irrigate groundnut at flowering and pegging stages. In **Saurashtra and Kutch**, lightly irrigate mango orchards at suitable intervals during dry weather. Due to high temperatures, irrigate vegetable crops frequently, install 50%–75% green shade nets to protect nurseries and young plants from intense sunlight, and harvest vegetables during morning or evening hours.
- In **Maharashtra**, provide light and frequent irrigation to vegetables and orchards during morning or evening hours, with increased frequency during critical growth stages. In **Konkan**, irrigate sapota orchards every 4–5 days. Protect newly planted orchards with shade nets or palm fronds to reduce heat stress. Harvest mangoes early in the morning or late in the afternoon to avoid spongy tissue formation. In **Madhya Maharashtra, Vidarbha, and Marathwada**, irrigate sugarcane, summer groundnut, vegetables, and orchards as required; use organic or straw mulch in vegetables and orchards; cover banana bunches with leaves; and use shade nets in newly planted banana plantations.

Agromet advisories for likely impact of Thunderstorm / Gusty Winds

- Shift the harvested produce in safer places or cover the produce with tarpaulin sheets in the fields. Tie the harvested crops securely and cover them to minimize the risk of displacement from strong surface winds.
- Provide mechanical support to horticultural crops and staking or support to vegetables and young fruit plants / fruit-bearing plants to avoid lodging due to strong winds.

Livestock / Poultry / Fisheries

- Keep the animals inside the shed during hailstorms/ heavy rainfall and provide them with balanced feed.
- Store feed and fodder in a safe place to prevent spoilage.
- Construct an outlet with proper netting around the ponds to drain excess water, thereby preventing fish from escaping in the event of overflow.
- In regions with high temperatures and heat waves, provide clean, hygienic, and ample drinking water for

***Red color warning does not mean "Red Alert" Red color warning means "Take Action"**

Forecast and warning for any day is valid from 0830 hours IST of day till 0830 hours IST of next day

For more details kindly visit <https://mausam.imd.gov.in> or contact 011-2434-4599

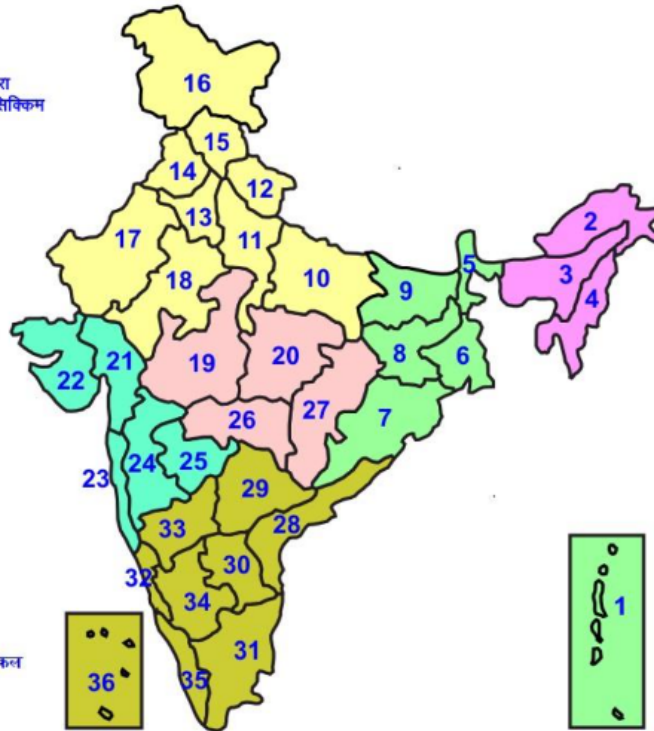
(Service to the nation since 1875)



animals, and cover the roofs of poultry sheds with grass to reduce the adverse effects.

LEGENDS

- 1 अंडमान और निकोबार द्वीप समुह
- 2 अरुणाचल प्रदेश
- 3 असम और मेघालय
- 4 नागालैंड मनीपुर मीजोरम और त्रिपुरा
- 5 उप हिमालय पश्चिम बंगाल एवं सिक्किम
- 6 पश्चिम बंगाल
- 7 ओडिसा
- 8 झारखंड
- 9 बिहार
- 10 पूर्वी उत्तर प्रदेश
- 11 पश्चिम उत्तर प्रदेश
- 12 उत्तराखंड
- 13 हरियाणा चंडिगढ़ एवं दिल्ली
- 14 पंजाब
- 15 हिमाचल प्रदेश
- 16 जम्मू एवं कश्मीर एवं लद्दाख
- 17 पश्चिम राजस्थान
- 18 पूर्वी राजस्थान
- 19 पश्चिम मध्य प्रदेश
- 20 पूर्वी मध्य प्रदेश
- 21 गुजरात क्षेत्र
- 22 सौराष्ट्र एवं कच्छ
- 23 कोंकण एवं गोवा
- 24 मध्य महाराष्ट्र
- 25 मराठावाडा
- 26 विदर्भ
- 27 छत्तीसगढ़
- 28 तटीय आंध्र प्रदेश एवं यनम
- 29 तेलंगाना
- 30 रायलसीमा
- 31 तमिलनाडु, पुदुचेरी एवं कराईकल
- 32 तटिय कर्नाटक
- 33 आंतरिक उत्तरी कर्नाटक
- 34 आंतरिक दक्षिणी कर्नाटक
- 35 केरल एवं माहे
- 36 लक्षद्वीप



1. Andaman & Nicobar Islands
2. Arunachal Pradesh
3. Assam & Meghalaya
4. Nagaland, Manipur, Mizoram & Tripura
5. Sub-Himalayan West Bengal & Sikkim
6. Gangetic West Bengal
7. Orissa
8. Jharkhand
9. Bihar
10. East Uttar Pradesh
11. West Uttar Pradesh
12. Uttarakhand
13. Haryana, Chd & Delhi
14. Punjab
15. Himachal Pradesh
16. Jammu & Kashmir and Ladakh
17. West Rajasthan
18. East Rajasthan
19. West Madhya Pradesh
20. East Madhya Pradesh
21. Gujarat
22. Saurashtra
23. Konkan & Goa
24. Madhya Maharashtra
25. Marathawada
26. Vidharbha
27. Chhattisgarh
28. Coastal Andhra Pradesh & Yanam
29. Telangana
30. Rayalaseema
31. Tamilnadu, Puducherry & Karaikal
32. Coastal Karnataka
33. North Interior Karnataka
34. South Interior Karnataka
35. Kerala & Mahe
36. Lakshadweep

SPATIAL DISTRIBUTION (% of Stations reporting)

% Stations	Category	% Stations	Category
76-100	Widespread (WS/ Most Places)	26-50	Scattered (SCT/ A Few Places)
51-75	Fairly Widespread (FWS/ Many Places)	1-25	Isolated (ISOL)

Subdivision Colour

- NO WARNING
- WATCH (BE UPDATED)
- ALERT (BE PREPARED TO TAKE ACTION)
- WARNING (TAKE ACTION)

Probabilistic Forecast

Terms	Probability of Occurrence (%)
Unlikely	< 25
Likely	25 - 50
Very Likely	50 - 75
Most Likely	> 75

- | | | | |
|--------------------------|-----------------|----------------------|--------------------|
| Heavy Rain | Very Heavy Rain | Extremely Heavy Rain | Heavy Snow |
| Thunderstorm & Lightning | Hailstorm | Dust Storm | Dust Raising Winds |
| Strong surface winds | Heat Wave | Hot Day | Warm Night |
| Cold Wave | Cold Day | Ground Frost | Fog |
| Hot & Humid | | | |

*Red color warning does not mean "Red Alert" Red color warning means "Take Action"

Forecast and warning for any day is valid from 0830 hours IST of day till 0830 hours IST of next day

For more details kindly visit <https://mausam.imd.gov.in> or contact 011-2434-4599

(Service to the nation since 1875)

LEGENDS

WARNING

WARNING (TAKE ACTION)
ALERT (BE PREPARED)
WATCH (BE UPDATED)
NO WARNING (NO ACTION)

Probabilistic Forecast

Terms	Probability of Occurrence (%)
Unlikely	< 25
Likely	25 - 50
Very Likely	50 - 75
Most Likely	> 75



Heavy: 64.5 to 115.5 mm/cm *
Very Heavy: 115.6 to 204.4 mm/cm*
Extremely Heavy: > 204.4 mm/cm *



When maximum temperature of a station reaches $\geq 40^{\circ}\text{C}$ for plains and $\geq 30^{\circ}\text{C}$ for hilly regions
(a) Based on Departure from normal

Heat Wave: Maximum Temperature Departure from normal 4.5°C to 6.4°C .
Severe Heat Wave: Maximum Temperature Departure from normal $\geq 6.5^{\circ}\text{C}$

(b). Based on Actual maximum temperature

Heat Wave: When actual maximum temperature $\geq 45^{\circ}\text{C}$.
Severe Heat Wave: When actual maximum temperature $\geq 47^{\circ}\text{C}$

(c). Criteria for heat wave for coastal stations

When maximum temperature departure is $> 4.5^{\circ}\text{C}$ from normal. Heat Wave may be described provided maximum temperature $\geq 37^{\circ}\text{C}$



When maximum temperature remains 40°C

Warm Night: When minimum temperature departure 4.5°C to 6.4°C .
Severe Warm Night: When minimum temperature departure $> 6.4^{\circ}\text{C}$.



When minimum temperature of a station $\leq 10^{\circ}\text{C}$ for plains and $\leq 0^{\circ}\text{C}$ for hilly regions.

(a). Based on departure

Cold Wave: Minimum Temperature Departure from normal -4.5°C to -6.4°C .
Severe Cold Wave: Minimum Temperature Departure from normal $\leq -6.5^{\circ}\text{C}$

(b) Based on actual Minimum Temperature (for Plains only)

Cold Wave : When Minimum Temperature is $\leq 4.0^{\circ}\text{C}$
Severe Cold Wave: When Minimum Temperature is $\leq 2.0^{\circ}\text{C}$

(c) For Coastal Stations

When Minimum Temperature departure is $\leq -4.5^{\circ}\text{C}$ & actual Minimum Temperature is $\leq 15^{\circ}\text{C}$



When minimum temperature of a station $\leq 10^{\circ}\text{C}$ for plains and $\leq 0^{\circ}\text{C}$ for hilly regions
Based on departure

Cold Day: Maximum Temperature Departure from normal -4.5°C to -6.4°C .
Severe Cold Day: Maximum Temperature Departure from normal $\leq -6.5^{\circ}\text{C}$



Phenomenon of small droplets suspended in air and the horizontal visibility $< 1\text{km}$

Moderate Fog: When the visibility between 500-200 metres
Dense Fog: when the visibility between 50- 200 metres
Very Dense Fog: when the visibility < 50 metres



Sudden electrical discharges manifested by a flash of light (Lightning) and a sharp rumbling sound (thunder)



An ensemble of particles of dust or sand energetically lifted to great heights by a strong and turbulent wind.



Ice deposits on ground

Air temperature $\leq 4^{\circ}\text{C}$ (over Plains)



A strong wind that rises suddenly, lasts for atleast 1 minute.

Moderate: Wind speed 52-61 kmph
Severe: Wind speed 62-87 kmph
Very Severe: Wind speed > 87 kmph



Effect of various waves in the sea over specific area

Rough to very rough: Wind speed 41-62 kmph (22-33 knots) & Wave height 2.5-6 metre
High to very high: Wind speed 63-117 kmph (34-63 knots) & Wave height 6-14 metre
Phenomenal: Wind speed > 117 kmph (> 63 knots) & Wave height > 14 metre



Cyclonic Storm: Wind speed 62-87 kmph (34-47 knots)
Severe Cyclonic Storm: Wind speed 88-117 kmph (48-63 knots)
Very Severe Cyclonic Storm: Wind speed 118-165 kmph (64 - 89 knots)
Extremely Severe Cyclonic Storm: Wind speed 166-220 kmph (90 -119 knots)
Super Cyclone Storm: Wind speed > 220 kmph (> 119 knots)

*Red color warning does not mean "Red Alert" Red color warning means "Take Action"

Forecast and warning for any day is valid from 0830 hours IST of day till 0830 hours IST of next day

For more details kindly visit <https://mausam.imd.gov.in> or contact 011-2434-4599

(Service to the nation since 1875)