

2026-04-16

Time of Issue: 14:05:00 hours IST  
(Mid-Day)

## ALL INDIA WEATHER SUMMARY AND FORECAST BULLETIN

### Significant Weather Features

#### Weather Forecast and Warnings :

##### Northeast India:

- **Scattered to Fairly widespread** light to moderate rainfall with **thunderstorm, lightning & gusty winds (speed reaching 30-50 kmph)** likely over Arunachal Pradesh during 18<sup>th</sup>-20<sup>th</sup>, Assam & Meghalaya during 16<sup>th</sup>-20<sup>th</sup>; Nagaland, Manipur, Mizoram & Tripura on 16<sup>th</sup> April; with **lightning** over Arunachal Pradesh during 16<sup>th</sup> & 17<sup>th</sup>; Nagaland, Manipur, Mizoram & Tripura during 17<sup>th</sup>-20<sup>th</sup> April.
- **Isolated heavy rainfall** likely over Arunachal Pradesh during 18<sup>th</sup> -20<sup>th</sup>; Assam & Meghalaya during 16<sup>th</sup> -19<sup>th</sup> April.
- Isolated **Hailstorm activity** likely over Mizoram on 16<sup>th</sup> April.

##### Northwest India:

- **Scattered to Fairly widespread** light to moderate rainfall/snowfall with **thunderstorm, lightning & gusty winds (speed reaching 40-50 kmph)** likely over Jammu-Kashmir-Ladakh-Gilgit-Baltistan-Muzaffarabad during 16<sup>th</sup>-19<sup>th</sup> and **Isolated to Scattered** over Himachal Pradesh, Uttarakhand during 17<sup>th</sup>-19<sup>th</sup> April; **Isolated** light rainfall with **thunderstorm, lightning** over Punjab, Haryana Chandigarh & Delhi, Rajasthan on 17<sup>th</sup> April.
- Isolated **Hailstorm activity** likely over Jammu-Kashmir-Ladakh-Gilgit-Baltistan-Muzaffarabad and Himachal Pradesh on 17<sup>th</sup> April.

##### East India:

- **Isolated to Scattered** light rainfall with **thunderstorm, lightning & gusty winds (speed reaching 30-50 kmph)** likely over Sub-Himalayan West Bengal & Sikkim during 16<sup>th</sup>- 19<sup>th</sup> April; Jharkhand on 16<sup>th</sup> ; Gangetic West Bengal on 17<sup>th</sup>; Bihar on 18<sup>th</sup> and Odisha during 16<sup>th</sup>-21<sup>st</sup> April.
- **Isolated heavy rainfall** likely over Sub-Himalayan West Bengal & Sikkim on 18<sup>th</sup> April.
- **Thundersquall (wind speed reaching 50-60 kmph gusting to 70 kmph)** likely over Gangetic West Bengal on 16<sup>th</sup> April.

##### Central India:

- **Isolated** light rainfall with **thunderstorm, lightning & gusty winds (speed reaching 30-40 kmph)** likely over West Madhya Pradesh on 19<sup>th</sup> & 20<sup>th</sup> April; **with lightning** over Vidarbha & Chhattisgarh on 20<sup>th</sup> April.

##### South Peninsular India:

- **Isolated** light to moderate rainfall with **thunderstorm, lightning & gusty winds (speed reaching 30-40 kmph)** likely over Coastal Andhra Pradesh & Yanam on 16<sup>th</sup> & 17<sup>th</sup>; Interior Karnataka on 19<sup>th</sup> & 20<sup>th</sup>; April; **with lightning** over Coastal Karnataka during 16<sup>th</sup> -20<sup>th</sup>, North Interior Karnataka on 17<sup>th</sup> & 18<sup>th</sup>; South Interior Karnataka during 16<sup>th</sup> -18<sup>th</sup> Coastal Andhra Pradesh & Yanam during 18<sup>th</sup>- 20<sup>th</sup> , Telangana on 19<sup>th</sup> & 20<sup>th</sup>, Rayalaseema on 20<sup>th</sup> April.

##### West India:

- **Isolated** light to moderate rainfall with **thunderstorm, lightning** likely over Madhya Maharashtra during 18<sup>th</sup> -20<sup>th</sup>, Marathwadaduring 18<sup>th</sup> -21<sup>th</sup> April.

#### Forecast of maximum/day temperatures:

- No significant change in maximum temperatures likely over Northwest India during 16<sup>th</sup>-22<sup>nd</sup> April.

\*Red color warning does not mean "Red Alert" Red color warning means "Take Action"

Forecast and warning for any day is valid from 0830 hours IST of day till 0830 hours IST of next day

For more details kindly visit <https://mausam.imd.gov.in> or contact 011-2434-4599

(Service to the nation since 1875)

- Gradual rise in maximum temperatures by 2°C likely over Central India during 16<sup>th</sup>-19<sup>th</sup> April and gradual fall by 2-3°C on 20<sup>th</sup> & 21<sup>st</sup> and no significant change on 22<sup>nd</sup> April.
- No significant change in maximum temperatures likely over Maharashtra & Gujarat during 16<sup>th</sup>-18<sup>th</sup> April and gradual fall by 2-3°C during 19<sup>th</sup> -22<sup>nd</sup> April.
- No significant change in maximum temperatures likely over rest parts of the country.

**Heat wave and Hot & Humid weather warning:**

- **Heat wave conditions** very likely in isolated pockets of East Madhya Pradesh, during 16<sup>th</sup> -19<sup>th</sup>; West Madhya Pradesh, during 17<sup>th</sup> -19<sup>th</sup>; Vidarbha and Chhattisgarh during 17<sup>th</sup> -20<sup>th</sup>; Odisha on 18<sup>th</sup> & 19<sup>th</sup>; Jharkhand 19<sup>th</sup> & 20<sup>th</sup>; Marathwada, Madhya Maharashtra & North Interior Karnataka during 16<sup>th</sup>-18<sup>th</sup>; Rayalaseema on 17<sup>th</sup> & 18<sup>th</sup> April.
- **Hot & humid weather conditions** very likely to prevail in isolated pockets over Odisha during 16<sup>th</sup>-22<sup>nd</sup>; Gangetic West Bengal during 19<sup>th</sup>-22<sup>nd</sup>; Konkan & Goa on 16<sup>th</sup> & 17<sup>th</sup>; coastal areas of Gujarat State during 16<sup>th</sup>-18<sup>th</sup>; Tamil Nadu, Kerala & Mahe, Coastal Karnataka during 16<sup>th</sup> -20<sup>th</sup>; Coastal Andhra Pradesh & Yanam during 16<sup>th</sup> -19<sup>th</sup> April.

### Main Weather Observations:

❖ **Rainfall distribution** (from 0830 hours IST of yesterday to 0830 hours IST of today): **at many places** over Arunachal Pradesh, Assam & Meghalaya and Nagaland, Manipur, Mizoram & Tripura; **at a few places** over Sub Himalayan West Bengal & Sikkim; **at isolated places** over Gangetic West Bengal, Odisha, South Interior Karnataka and Kerala & Mahe; **Dry** over rest of the country.

❖ **Significant rainfall recorded(in cm)** (from 0830 hours IST of yesterday to 0830 hours IST of today): **Sub Himalayan West Bengal & Sikkim:** Chalouni Tea Estate (dist Jalpaiguri) 5; Gyalsing PTO (dist Gyalshing), Ghatia T.e. (dist Jalpaiguri), Indong T.e. (dist Jalpaiguri), Karballa Tea Estate (dist Jalpaiguri), Zurrantee T.e (dist Jalpaiguri), Fagu Tea Estate (dist Jalpaiguri), Mangan (dist Mangan), Jaybirpara Tea Estate (dist Alipurduar) 2 Each; **Assam & Meghalaya:** Hazuah (dist Barpeta) 4; Barpathar (dist Golaghat) 3; Tamulpur ARG (dist Baksa), Badarpur ARG (dist Sribhumi) 2 Each; **Arunachal Pradesh:** Khonsa (dist Tirap) 3; **Nagaland, Manipur, Mizoram & Tripura:** Lembuchhera (dist West Tripura), Khumluwang ARG (dist West Tripura) 3 Each; Amarpur (dist Gomati), Mokokchang (dist Mokokchung), Gandecherra (dist Dhalai) 2 Each.

- **Thunderstorm accompanied with Squally/Gusty winds with speed 50-70 kmph** prevailed at isolated places over Tamil Nadu, Nagaland, Manipur, Mizoram & Tripura, Odisha, East Madhya Pradesh, Assam & Meghalaya; **with speed 30-50 kmph** prevailed at isolated places over Coastal Maharashtra, Himachal Pradesh, Gujarat State, Marathwada, Bihar, West Madhya Pradesh, Madhya Maharashtra, Arunachal Pradesh and Gangetic West Bengal.

❖ **Minimum Temperature Departures (as on 16-04-2026):** **markedly above normal(> 5.1°C)** at isolated places over West Uttar Pradesh. **appreciably above normal(3.1°C to 5.0°C)** at few places over West Rajasthan; at isolated places over Gangetic West Bengal, Odisha, Bihar, Uttarakhand, Haryana-Chandigarh-Delhi, East Rajasthan, East Madhya Pradesh, Marathwada, Coastal Andhra Pradesh & Yanam, Telangana, Tamil Nadu, Puducherry & Karaikal and North Interior Karnataka. **above normal(1.6°C to 3.0°C)** at many places over Chhattisgarh and South Interior Karnataka; at most places over Kerala & Mahe; at few places over Jharkhand, Himachal Pradesh, West Madhya Pradesh, Madhya Maharashtra, Rayalaseema and Lakshadweep; at isolated places over Andaman & Nicobar Islands, Assam & Meghalaya, Sub Himalayan West Bengal & Sikkim, Punjab, Jammu-KashmirLadakh-Gilgit-Baltistan-Muzaffarabad, Gujarat Region, Saurashtra & Kutch and Vidarbha. **near normal(-1.5°C to 1.5°C)** at many places over Nagaland, Manipur, Mizoram & Tripura and East Uttar Pradesh; at most places over Konkan & Goa and Coastal Karnataka; at few places over Arunachal Pradesh. **The lowest minimum temperature of 14.0 °C was observed at Sarsawa IAF (West Uttar Pradesh)over the Plains of India.**

❖ **Maximum Temperature Departures (as on 15-04-2026):** **markedly above normal(> 5.1°C)** at few places over Jammu-KashmirLadakh-Gilgit-Baltistan-Muzaffarabad; at isolated places over Konkan & Goa, Marathwada, Chhattisgarh and Tamil Nadu, Puducherry & Karaikal. **appreciably above normal(3.1°C to 5.0°C)** at many places over Uttarakhand and West Rajasthan; at few places over East Uttar Pradesh, Haryana-Chandigarh-Delhi, East Madhya Pradesh, Madhya Maharashtra, Vidarbha and Rayalaseema; at isolated places over Gangetic West Bengal, West Uttar Pradesh, Himachal Pradesh, East Rajasthan and Kerala & Mahe. **above normal(1.6°C to 3.0°C)** at many places over Jharkhand, Telangana and North Interior Karnataka; at most places over Punjab; at few places over Bihar, West Madhya Pradesh, Coastal Karnataka and South Interior Karnataka; at isolated places over Odisha, Saurashtra & Kutch and Coastal Andhra Pradesh & Yanam. **near normal(-1.5°C to 1.5°C)** at most places over Andaman & Nicobar Islands, Nagaland, Manipur, Mizoram & Tripura, Gujarat Region and Lakshadweep; at few places over Assam & Meghalaya; at isolated places over Sub Himalayan West Bengal & Sikkim. **The highest maximum temperature of 44.2°C was reported at Akola (Maharashtra).**

\*Red color warning does not mean "Red Alert" Red color warning means "Take Action"

Forecast and warning for any day is valid from 0830 hours IST of day till 0830 hours IST of next day

For more details kindly visit <https://mausam.imd.gov.in> or contact 011-2434-4599

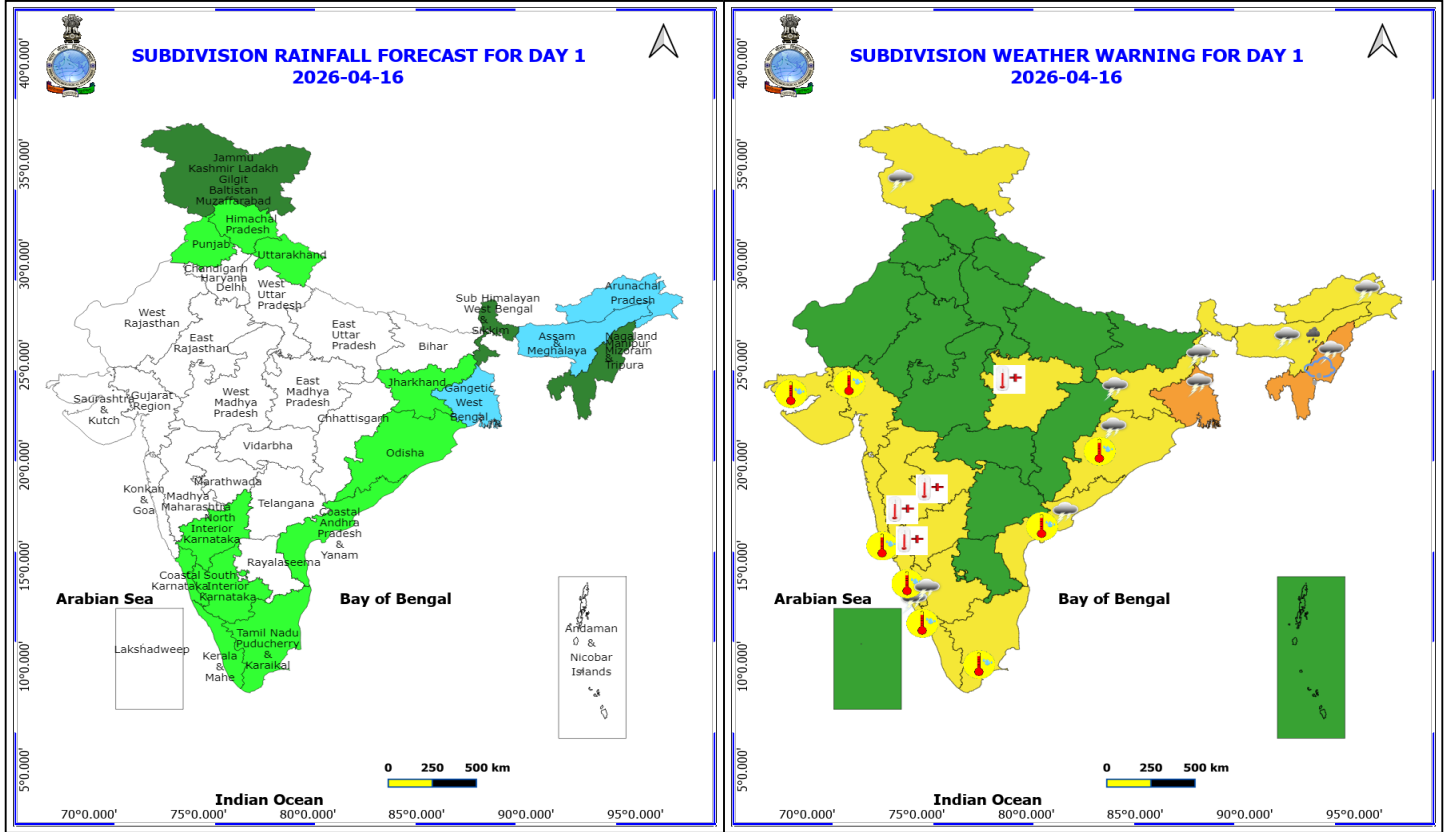
(Service to the nation since 1875)

### Meteorological Analysis (Based on 0830 hours IST)

- The **Western Disturbance** as a trough in middle & upper level subtropical westerlies with its axis at 5.8 km above mean sea level now runs roughly along Long. 58°E to the north of Lat. 32°N.
- An **upper air cyclonic circulation** lies over north Haryana & neighbourhood at 1.5 km above mean sea level.
- An **upper air cyclonic circulation** lies over northeast Madhya Pradesh & neighbourhood extending upto 1.5 km above mean sea level.
- The **east-west trough** now runs from southeast Rajasthan to Manipur across cyclonic circulation over northeast Madhya Pradesh, Jharkhand, Gangetic West Bengal, Bangladesh & southeast Assam and extends upto 1.5 km above mean sea level.
- The **upper air cyclonic circulation** over north Bangladesh & neighbourhood at 0.9 km above mean sea level has merged with above trough.
- The **north-south trough** now runs from the above cyclonic circulation over northeast Madhya Pradesh to gulf of Mannar across Vidarbha, Marathwada, Interior Karnataka and Tamil Nadu and extends upto 1.5 km above mean sea level.
- The **upper air cyclonic circulation** over North Interior Karnataka at 0.9 km above mean sea level merged with the above trough.
- **Subtropical westerly Jet Stream** with core winds of the order of 100 knots at 13.5 km above mean sea level prevails over northwest India.
- The **Anti-cyclonic circulation** over Karnataka & adjoining Maharashtra between 3.1 & 5.8 km above mean sea level persists.

### Weather Outlook for subsequent 3 days

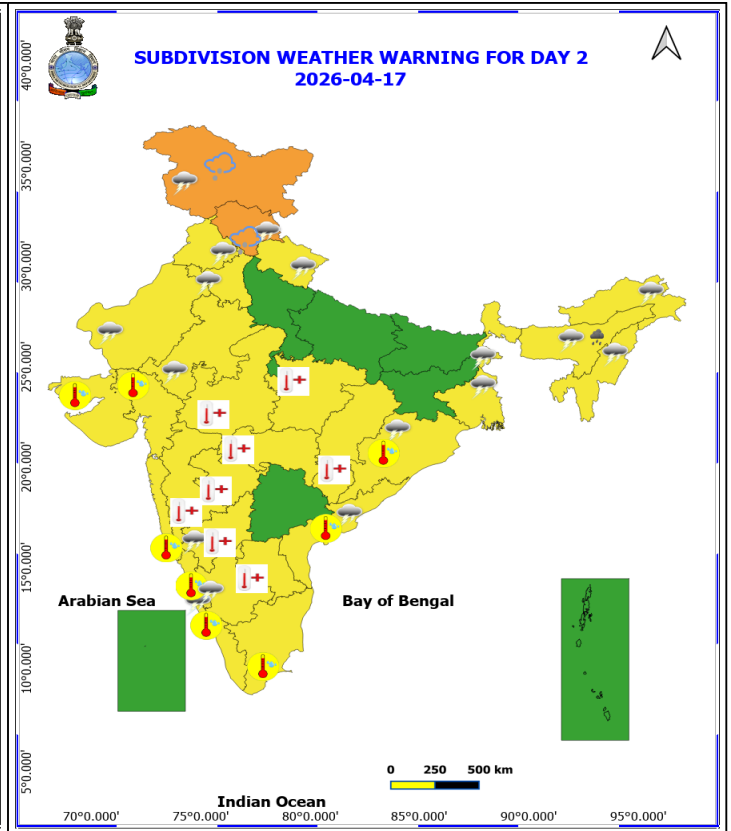
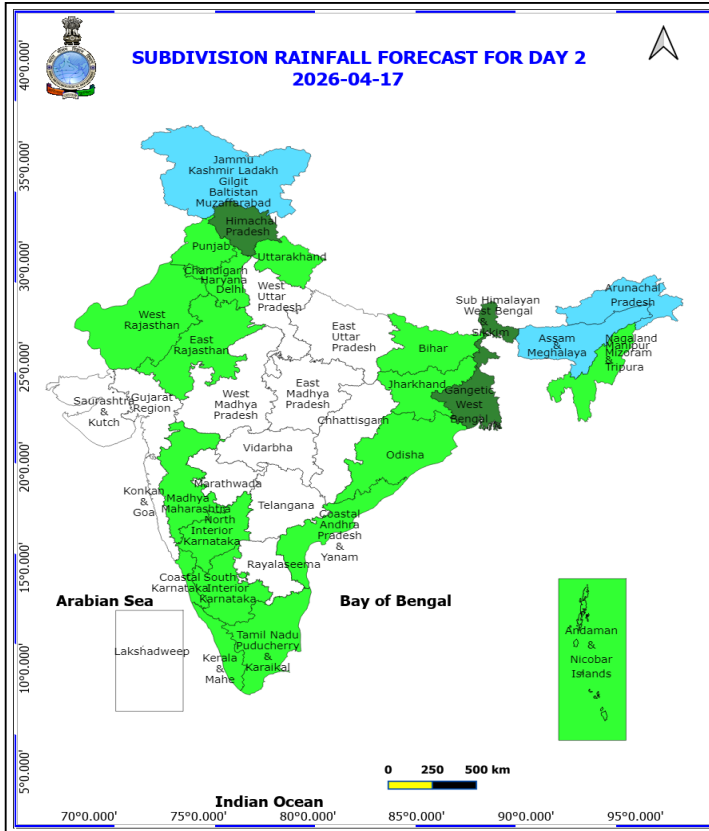
- **Widespread** rainfall activity likely over Northeast India, Western Himalayan Region and Isolated rainfall activity over Gujarat and Western parts of Peninsular India.



**16 April (Day 1)**

- ❖ **Heavy Rainfall** very likely at isolated places over Assam & Meghalaya.
- ❖ **Thunderstorm accompanied with Hailstorm** very likely at isolated places over Nagaland, Manipur, Mizoram and Tripura.
- ❖ **Thundersquall with wind speed reaching(50-60kmph)** very likely at isolated places over Gangetic West Bengal.
- ❖ **Thunderstorm accompanied with lightning & gusty winds(40-50kmph)** very likely at isolated places over Assam & Meghalaya, Jammu-Kashmir-Ladakh-Gilgit-Baltistan-Muzaffarabad, Nagaland, Manipur, Mizoram and Tripura and Odisha.
- ❖ **Thunderstorm accompanied with lightning & gusty winds(30-40kmph)** very likely at isolated places over Coastal Andhra Pradesh, Jharkhand and Sub Himalayan West Bengal & Sikkim.
- ❖ **Thunderstorm accompanied with Lightning** very likely at isolated places over Arunachal Pradesh, Coastal Karnataka and South Interior Karnataka.
- ❖ **Heat Wave conditions** very likely at isolated places over East Madhya Pradesh, Madhya Maharashtra, Marathwada and North Interior Karnataka.
- ❖ **Hot and Humid weather** very likely at isolated places over Coastal Andhra Pradesh, Coastal Karnataka, Gujarat State, Kerala & Mahe, Konkan & Goa, Odisha and Tamil Nadu Puducherry & Karaikal.
- ❖ Squally wind with speed 45 – 55 kmph gusting to 65 kmph likely to prevail along & off Gujarat coast.

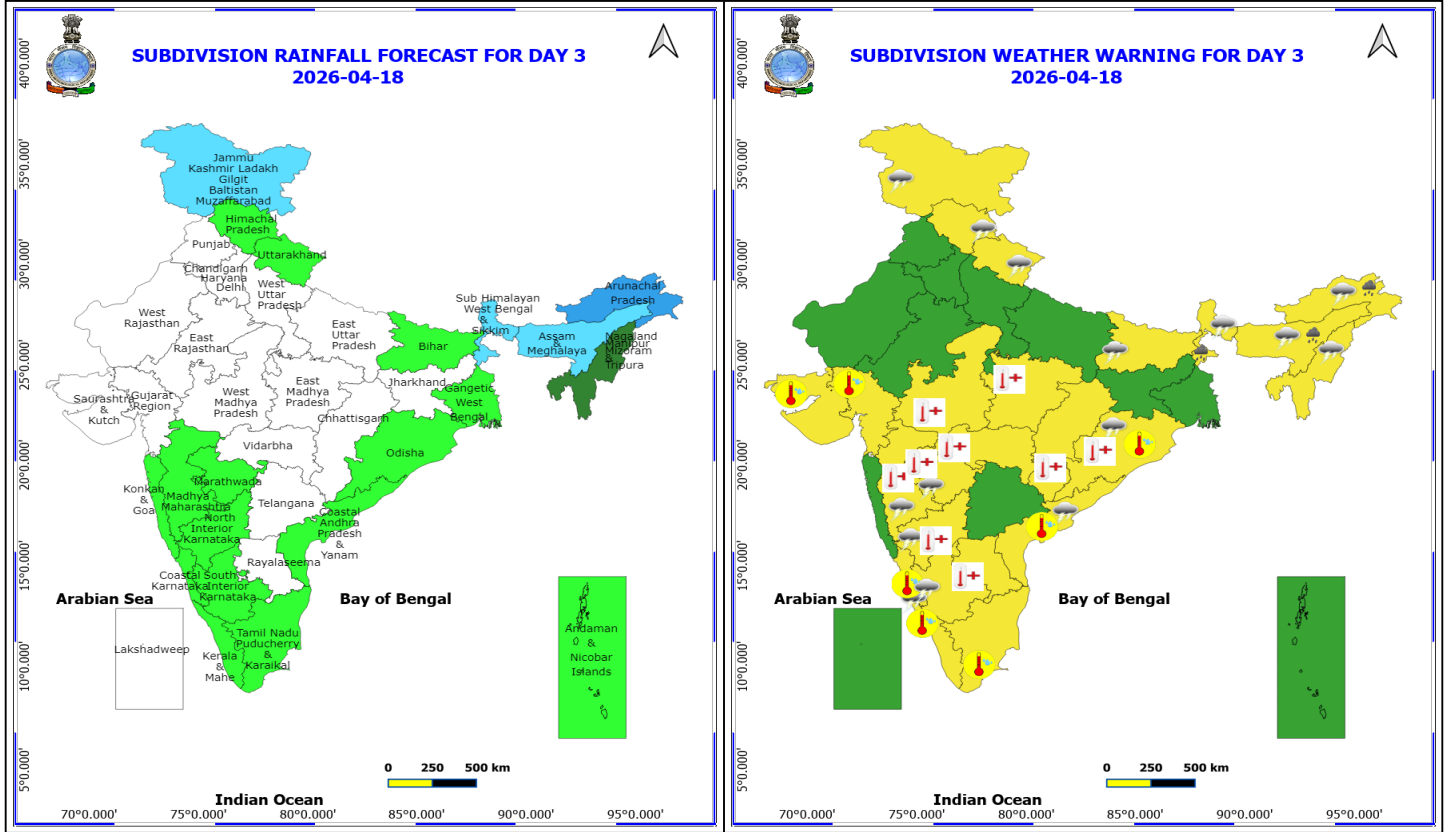
**\*Red color warning does not mean "Red Alert" Red color warning means "Take Action"**  
**Forecast and warning for any day is valid from 0830 hours IST of day till 0830 hours IST of next day**  
**For more details kindly visit <https://mausam.imd.gov.in> or contact 011-2434-4599**  
**(Service to the nation since 1875)**



17 April (Day 2)

- ❖ **Heavy Rainfall** very likely at isolated places over Assam & Meghalaya.
- ❖ **Thunderstorm accompanied with Hailstorm** very likely at isolated places over Himachal Pradesh and Jammu-Kashmir-Ladakh-Gilgit-Baltistan-Muzaffarabad.
- ❖ **Thunderstorm accompanied with lightning & gusty winds(40-50kmph)** very likely at isolated places over Himachal Pradesh, Jammu-Kashmir-Ladakh-Gilgit-Baltistan-Muzaffarabad, Sub Himalayan West Bengal & Sikkim and Uttarakhand.
- ❖ **Thunderstorm accompanied with lightning & gusty winds(30-40kmph)** very likely at isolated places over Assam & Meghalaya, Coastal Andhra Pradesh, Gangetic West Bengal, Odisha and Rajasthan.
- ❖ **Thunderstorm accompanied with Lightning** very likely at isolated places over Arunachal Pradesh, Haryana, Chandigarh & Delhi, Karnataka, Nagaland, Manipur, Mizoram and Tripura and Punjab.
- ❖ **Heat Wave conditions** very likely at isolated places over Chhattisgarh, Madhya Pradesh, Maharashtra, North Interior Karnataka and Rayalaseema.
- ❖ **Hot and Humid weather** very likely at isolated places over Coastal Andhra Pradesh, Coastal Karnataka, Gujarat State, Kerala & Mahe, Konkan & Goa, Odisha and Tamil Nadu Puducherry & Karaikal.

**No Fishermen Warning**



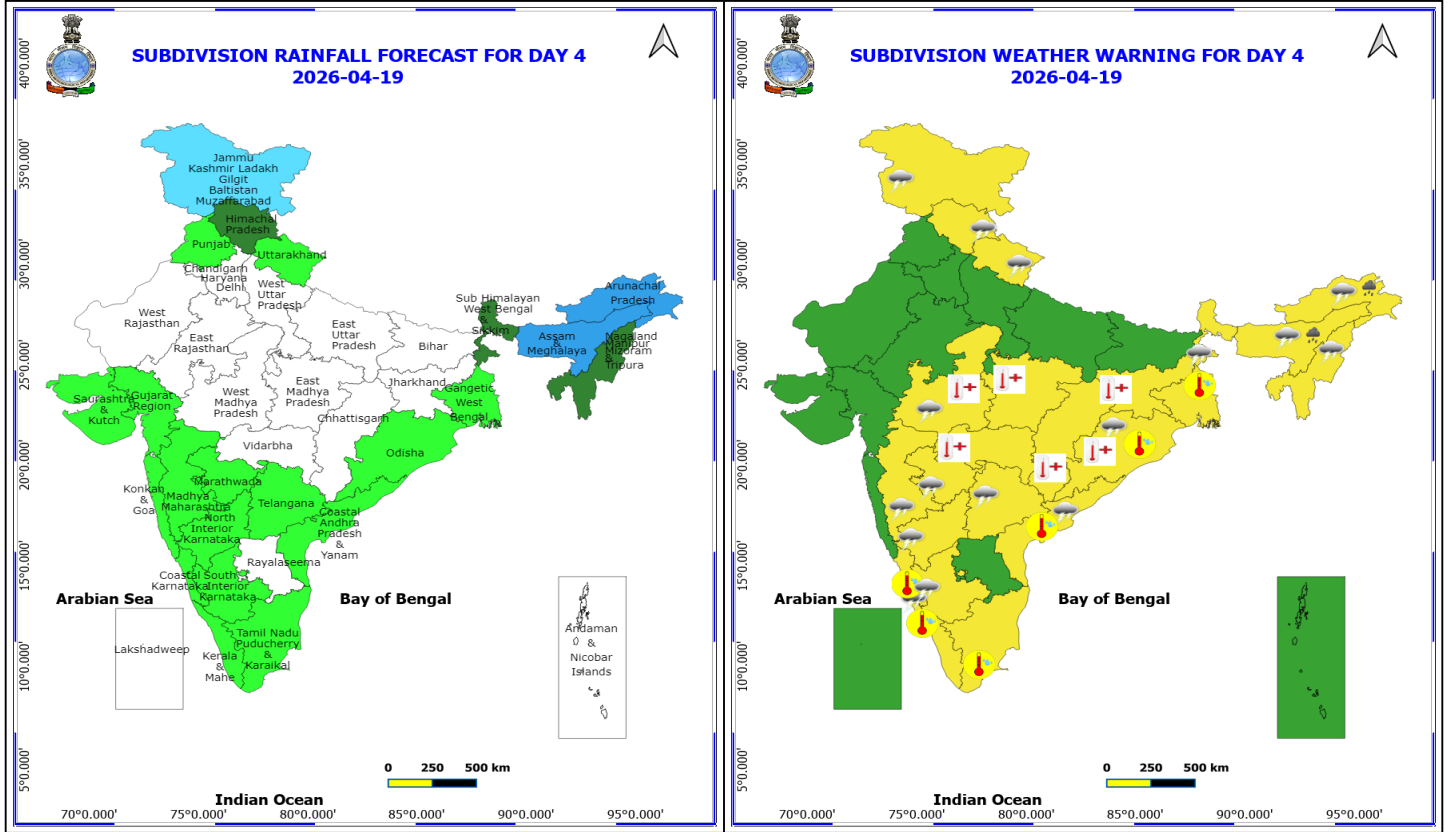
**18 April (Day 3)**

- ❖ **Heavy Rainfall** very likely at isolated places over Arunachal Pradesh, Assam & Meghalaya and Sub Himalayan West Bengal & Sikkim.
- ❖ **Thunderstorm accompanied with lightning & gusty winds(40-50kmph)** very likely at isolated places over Bihar, Jammu-Kashmir-Ladakh-Gilgit-Baltistan-Muzaffarabad, Sub Himalayan West Bengal & Sikkim and Uttarakhand.
- ❖ **Thunderstorm accompanied with lightning & gusty winds(30-40kmph)** very likely at isolated places over Arunachal Pradesh, Assam & Meghalaya, Himachal Pradesh, Madhya Maharashtra and Odisha.
- ❖ **Thunderstorm accompanied with Lightning** very likely at isolated places over Coastal Andhra Pradesh, Karnataka, Marathwada and Nagaland, Manipur, Mizoram and Tripura.
- ❖ **Heat Wave conditions** very likely at isolated places over Chhattisgarh, Madhya Pradesh, Maharashtra, North Interior Karnataka, Odisha and Rayalaseema.
- ❖ **Hot and Humid weather** very likely at isolated places over Coastal Andhra Pradesh, Coastal Karnataka, Gujarat State, Kerala & Mahe, Odisha and Tamil Nadu Puducherry & Karaikal.

**No Fishermen Warning**

**\*Red color warning does not mean "Red Alert" Red color warning means "Take Action"**  
Forecast and warning for any day is valid from 0830 hours IST of day till 0830 hours IST of next day  
For more details kindly visit <https://mausam.imd.gov.in> or contact 011-2434-4599

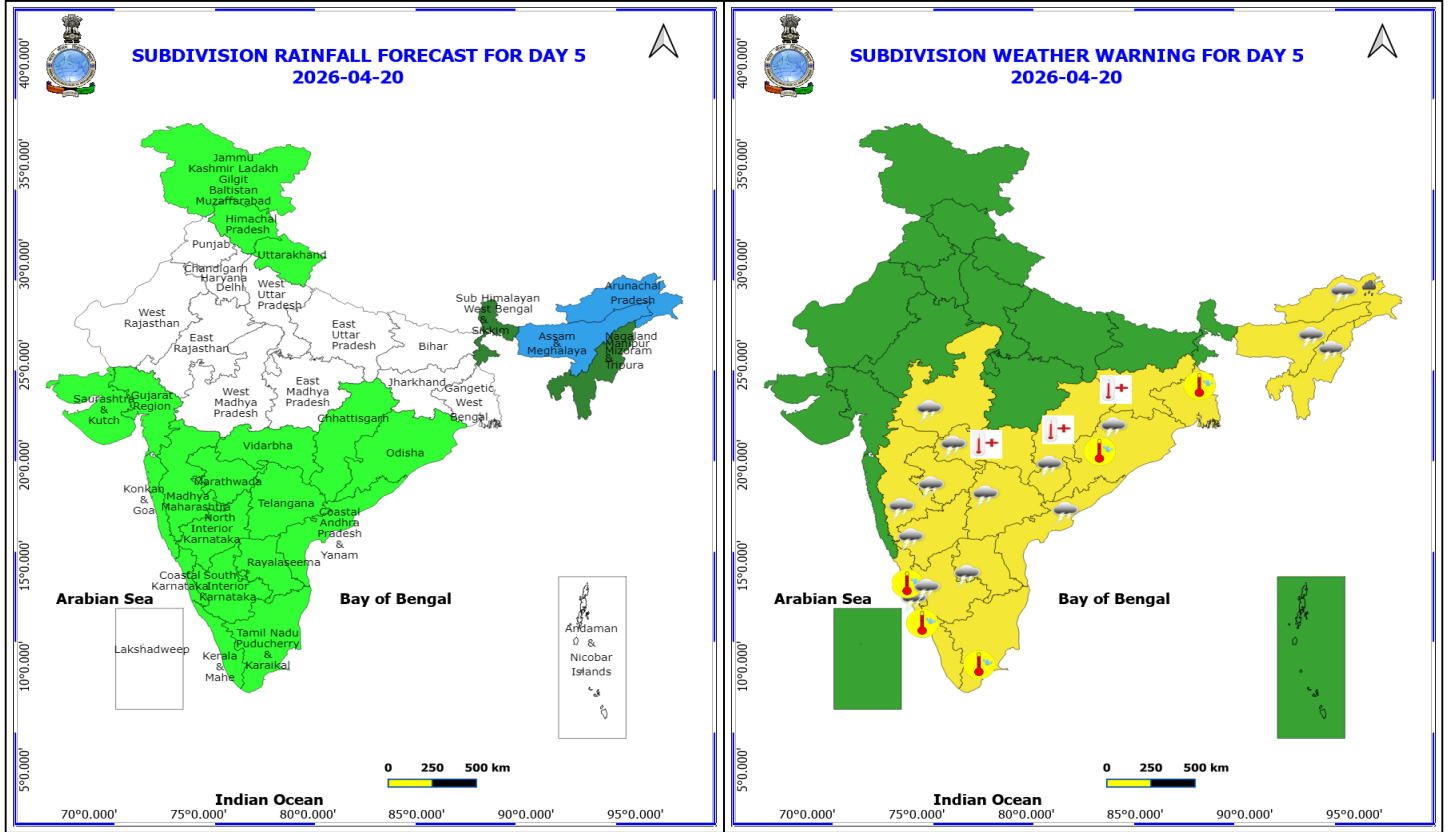
(Service to the nation since 1875)



**19 April (Day 4)**

- ❖ **Heavy Rainfall** likely at isolated places over Arunachal Pradesh and Assam & Meghalaya.
- ❖ **Thunderstorm accompanied with lightning & gusty winds(40-50kmph)** likely at isolated places over Jammu-Kashmir-Ladakh-Gilgit-Baltistan-Muzaffarabad and Uttarakhand.
- ❖ **Thunderstorm accompanied with lightning & gusty winds(30-40kmph)** likely at isolated places over Arunachal Pradesh, Assam & Meghalaya, Himachal Pradesh, Interior Karnataka, Madhya Maharashtra, Odisha, Sub Himalayan West Bengal & Sikkim and West Madhya Pradesh.
- ❖ **Thunderstorm accompanied with Lightning** likely at isolated places over Coastal Andhra Pradesh, Coastal Karnataka, Marathwada, Nagaland, Manipur, Mizoram and Tripura and Telangana.
- ❖ **Heat Wave conditions** likely at isolated places over Chhattisgarh, Jharkhand, Madhya Pradesh, Odisha and Vidarbha.
- ❖ **Hot and Humid weather** likely at isolated places over Coastal Andhra Pradesh, Coastal Karnataka, Gangetic West Bengal, Kerala & Mahe, Odisha and Tamil Nadu Puducherry & Karaikal.

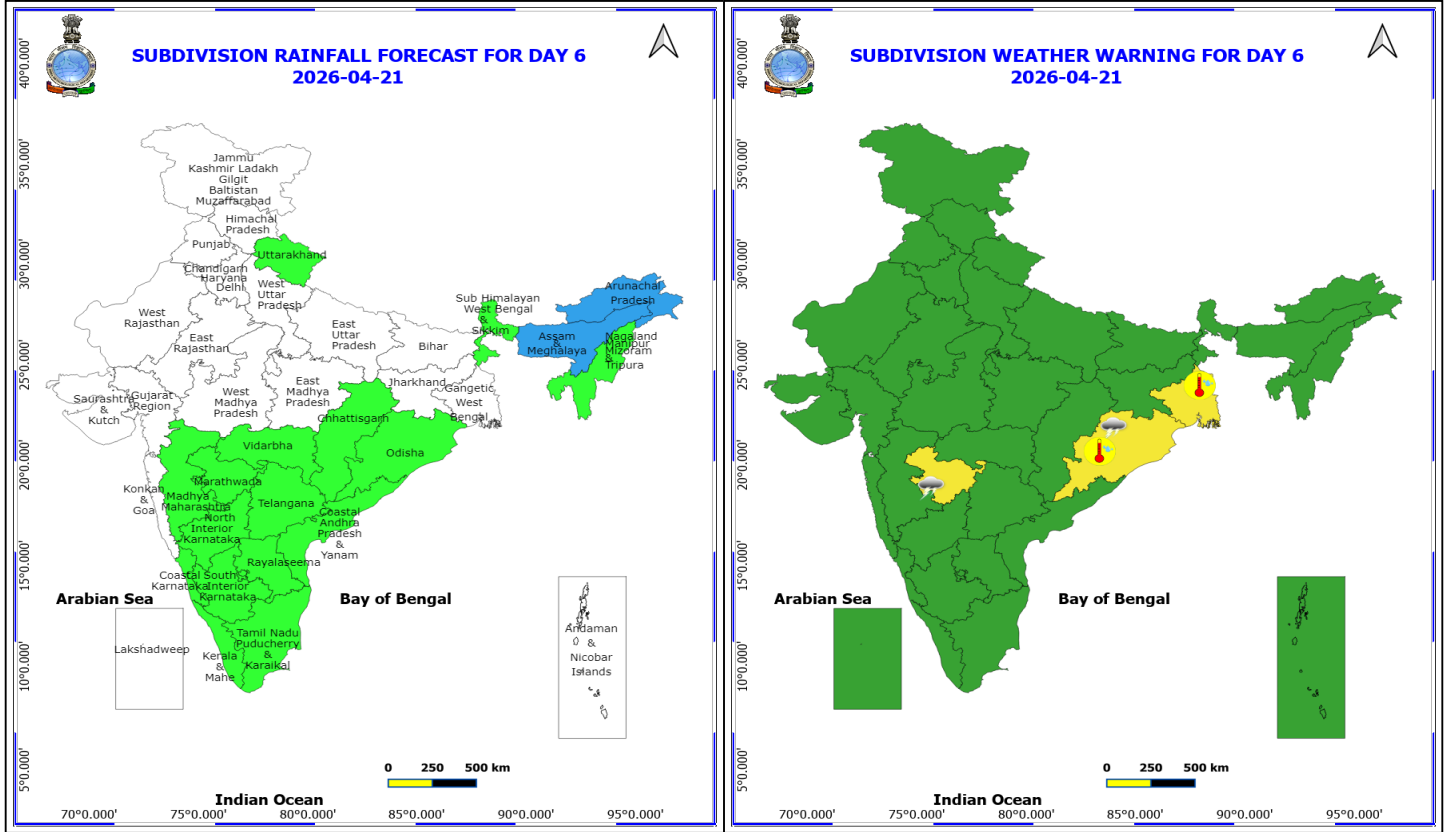
**No Fishermen Warning**



**20 April (Day 5)**

- ❖ **Heavy Rainfall** likely at isolated places over Arunachal Pradesh.
- ❖ **Thunderstorm accompanied with lightning & gusty winds(30-40kmph)** likely at isolated places over Arunachal Pradesh, Assam & Meghalaya, Interior Karnataka, Madhya Maharashtra, Odisha and West Madhya Pradesh.
- ❖ **Thunderstorm accompanied with Lightning** likely at isolated places over Andhra Pradesh, Chhattisgarh, Coastal Karnataka, Marathwada, Nagaland, Manipur, Mizoram and Tripura, Telangana and Vidarbha.
- ❖ **Heat Wave conditions** likely at isolated places over Chhattisgarh, Jharkhand and Vidarbha.
- ❖ **Hot and Humid weather** likely at isolated places over Coastal Karnataka, Gangetic West Bengal, Kerala & Mahe, Odisha and Tamil Nadu Puducherry & Karaikal.

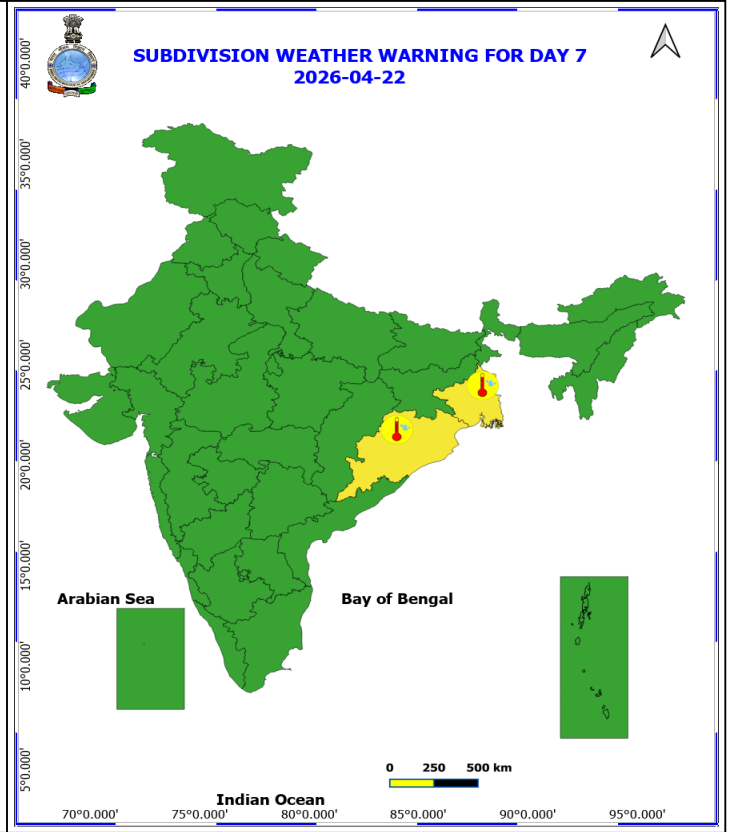
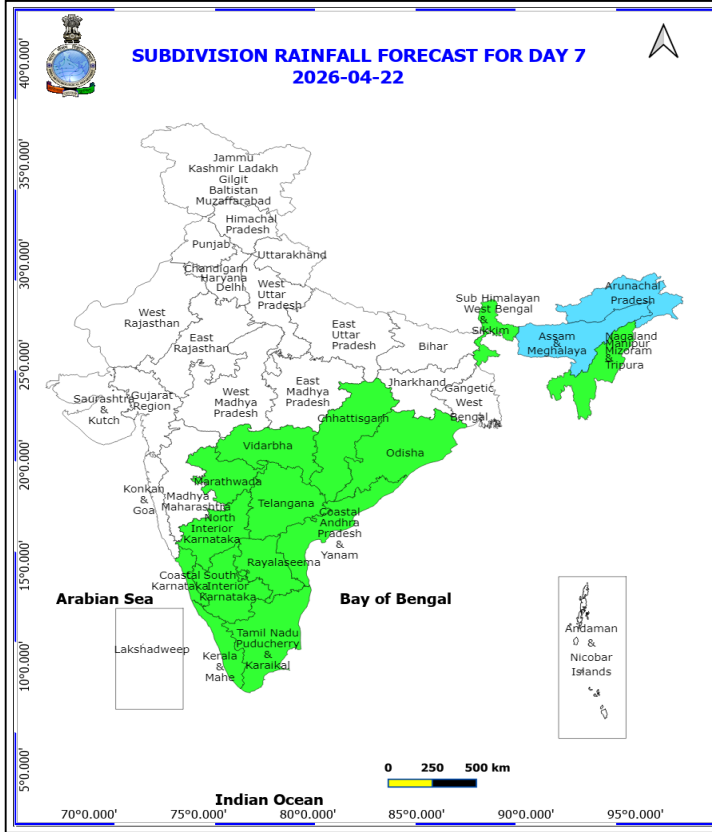
**No Fishermen Warning**



**21 April (Day 6)**

- ❖ **Thunderstorm accompanied with lightning & gusty winds(30-40kmph)** likely at isolated places over Odisha.
- ❖ **Thunderstorm accompanied with Lightning** likely at isolated places over Marathwada.
- ❖ **Hot and Humid weather** likely at isolated places over Gangetic West Bengal and Odisha.

**No Fishermen Warning**



**22 April (Day 7)**

❖ **Hot and Humid weather** likely at isolated places over Gangetic West Bengal and Odisha.

**No Fishermen Warning**

\*Red color warning does not mean "Red Alert" Red color warning means "Take Action"  
Forecast and warning for any day is valid from 0830 hours IST of day till 0830 hours IST of next day  
For more details kindly visit <https://mausam.imd.gov.in> or contact 011-2434-4599  
(Service to the nation since 1875)



**Table-1**

**7 Days Rainfall Forecast**

S.No.	Subdivision	16- Apr	17- Apr	18- Apr	19- Apr	20- Apr	21- Apr	22- Apr
		Day 1	Day 2	Day 3	Day 4	Day 5	Day 6	Day 7
1	ANDAMAN & NICOBAR ISLANDS	DRY	ISOL	ISOL	DRY	DRY	DRY	DRY
2	ARUNACHAL PRADESH	FWS	FWS	WS	WS	WS	WS	FWS
3	ASSAM & MEHGHALAYA	FWS	FWS	FWS	WS	WS	WS	FWS
4	N. M. M. & T.	SCT	ISOL	SCT	SCT	SCT	ISOL	ISOL
5	S.H. WEST BENGAL & SIKKIM	SCT	SCT	FWS	SCT	SCT	ISOL	ISOL
6	GANGETIC WEST BENGAL	FWS	SCT	ISOL	ISOL	DRY	DRY	DRY
7	ODISHA	ISOL	ISOL	ISOL	ISOL	ISOL	ISOL	ISOL
8	JHARKHAND	ISOL	ISOL	DRY	DRY	DRY	DRY	DRY
9	BIHAR	DRY	ISOL	ISOL	DRY	DRY	DRY	DRY
10	EAST UTTAR PRADESH	DRY	DRY	DRY	DRY	DRY	DRY	DRY
11	WEST UTTAR PRADESH	DRY	DRY	DRY	DRY	DRY	DRY	DRY
12	UTTARAKHAND	ISOL	ISOL	ISOL	ISOL	ISOL	ISOL	DRY
13	HARYANA, CHD & DELHI	DRY	ISOL	DRY	DRY	DRY	DRY	DRY
14	PUNJAB	ISOL	ISOL	DRY	ISOL	DRY	DRY	DRY
15	HIMACHAL PRADESH	ISOL	SCT	ISOL	SCT	ISOL	DRY	DRY
16	JAMMU AND KASHMIR AND LADAKH	SCT	FWS	FWS	FWS	ISOL	DRY	DRY
17	WEST RAJASTHAN	DRY	ISOL	DRY	DRY	DRY	DRY	DRY
18	EAST RAJASTHAN	DRY	ISOL	DRY	DRY	DRY	DRY	DRY
19	WEST MADHYA PRADESH	DRY	DRY	DRY	DRY	DRY	DRY	DRY
20	EAST MADHYA PRADESH	DRY	DRY	DRY	DRY	DRY	DRY	DRY
21	GUJRAT REGION	DRY	DRY	DRY	ISOL	ISOL	DRY	DRY
22	SAURASHTRA & KUTCH	DRY	DRY	DRY	ISOL	ISOL	DRY	DRY
23	KONKAN & GOA	DRY	DRY	ISOL	ISOL	ISOL	DRY	DRY
24	MADHYA MAHARASHTRA	DRY	ISOL	ISOL	ISOL	ISOL	ISOL	DRY
25	MARATHWADA	DRY	DRY	ISOL	ISOL	ISOL	ISOL	ISOL
26	VIDARBHA	DRY	DRY	DRY	DRY	ISOL	ISOL	ISOL
27	CHATTISGARH	DRY	DRY	DRY	DRY	ISOL	ISOL	ISOL
28	COASTAL ANDHRA PRADESH	ISOL	ISOL	ISOL	ISOL	ISOL	ISOL	ISOL
29	TELANGANA	DRY	DRY	DRY	ISOL	ISOL	ISOL	ISOL
30	RAYALASEEMA	DRY	DRY	DRY	DRY	ISOL	ISOL	ISOL
31	TAMILNADU & PUDUCHERRY	ISOL	ISOL	ISOL	ISOL	ISOL	ISOL	ISOL
32	COSTAL KARNATAKA	ISOL	ISOL	ISOL	ISOL	ISOL	ISOL	ISOL
33	NORTH INTERIOR KARNATAKA	ISOL	ISOL	ISOL	ISOL	ISOL	ISOL	ISOL
34	SOUTH INTERIOR KARNATAKA	ISOL	ISOL	ISOL	ISOL	ISOL	ISOL	ISOL
35	KERALA	ISOL	ISOL	ISOL	ISOL	ISOL	ISOL	ISOL
36	LAKSHDWEEP	DRY	DRY	DRY	DRY	DRY	DRY	DRY

Legend	Category	%Stations
WS	Widespread/Most Places	76-100
FWS	Fairly Widespread/Many Places	51-75
SCT	Scattered/ A Few Places	26-50
ISOL	Isolated Places	1-25
DRY	No Rain	0

**\*Red color warning does not mean "Red Alert" Red color warning means "Take Action"**  
Forecast and warning for any day is valid from 0830 hours IST of day till 0830 hours IST of next day  
For more details kindly visit <https://mausam.imd.gov.in> or contact 011-2434-4599

(Service to the nation since 1875)

Fig. 1: Maximum Temperatures Dated 2026-04-15

Fig. 2: Departure of Maximum Temp. Dated 2026-04-15

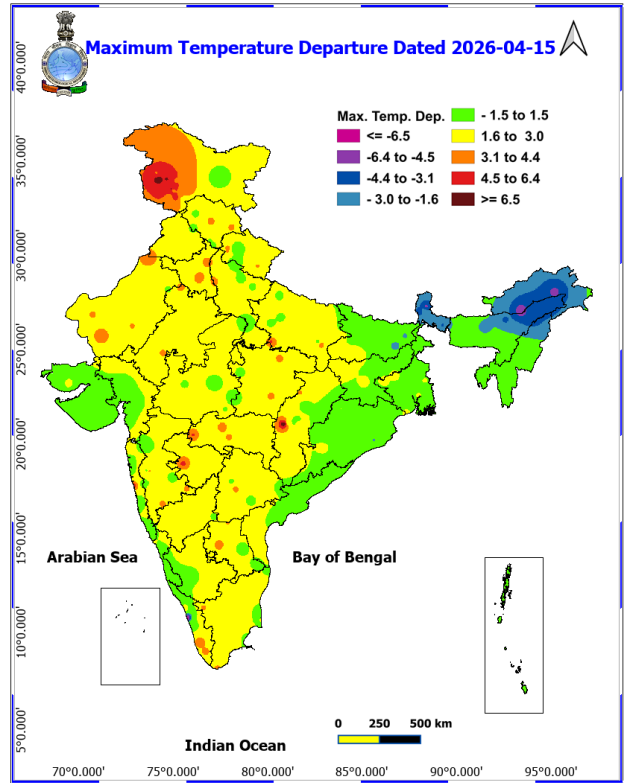
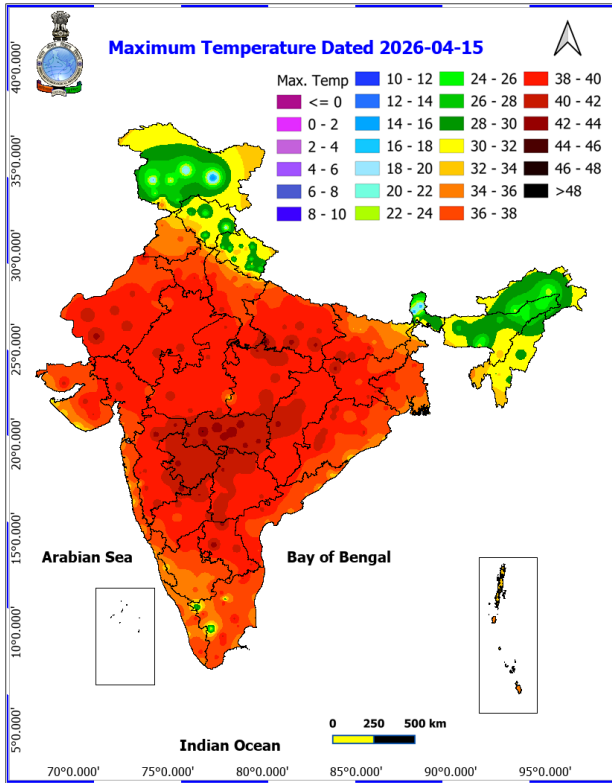
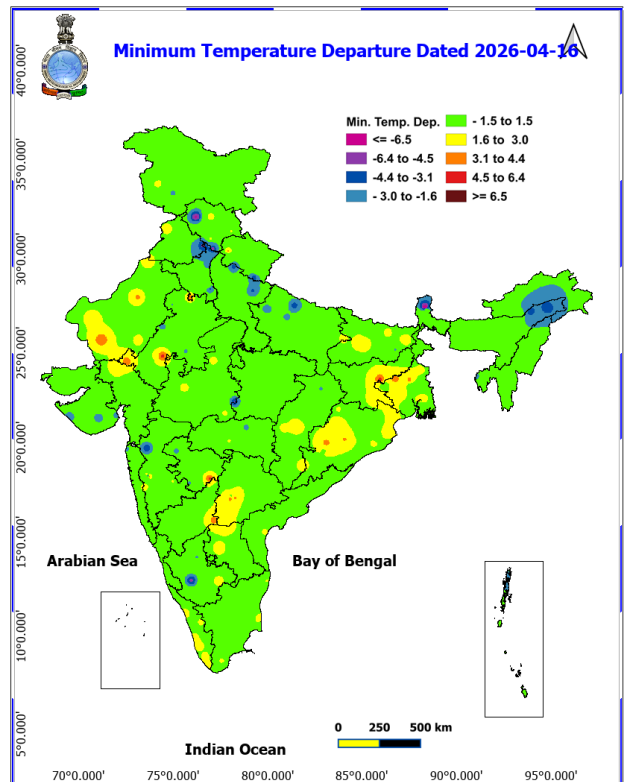
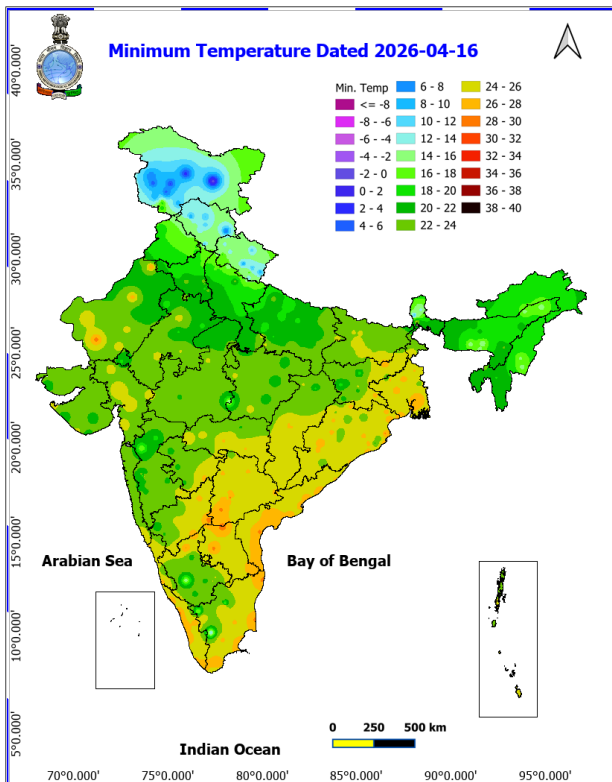
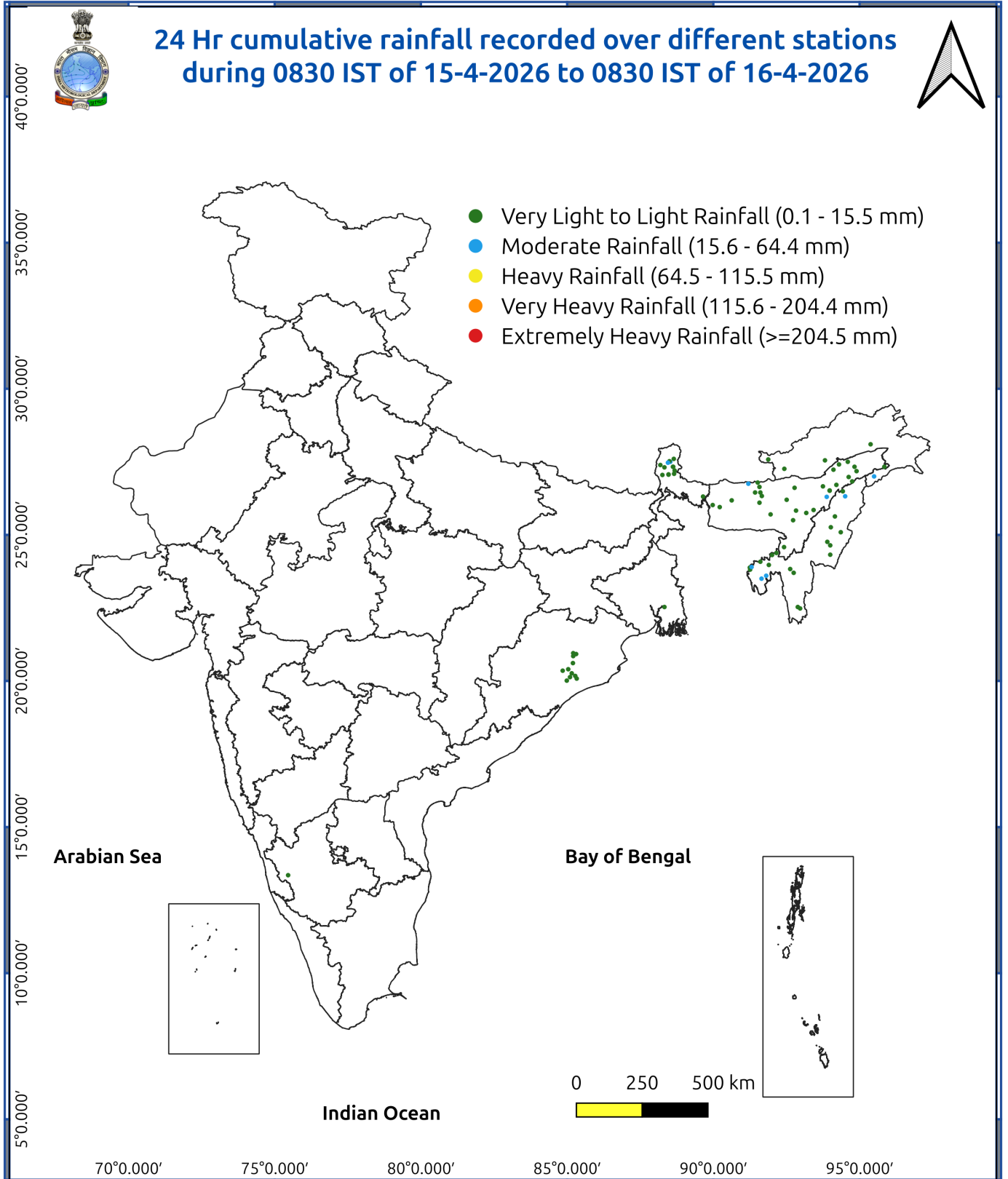


Fig. 3: Minimum Temperatures Dated 2026-04-16

Fig. 4: Departure of Minimum Temp. Dated 2026-04-16





## Impact and Actions

### Impact & suggested due to heavy rainfall

- **Isolated heavy rainfall** likely over Arunachal Pradesh during 18<sup>th</sup> -20<sup>th</sup>; Assam & Meghalaya during 16<sup>th</sup> -19<sup>th</sup>, Sub-Himalayan West Bengal & Sikkim on 18<sup>th</sup> April.

### Impact Expected

- Localized Flooding of roads, water logging in low lying areas and closure of underpasses mainly in urban areas.
- Occasional reduction in visibility due to heavy rainfall.
- Disruption of traffic in major cities due to water logging in roads leading to increased travel time.
- Minor damage to kutcha roads.
- Possibilities of damage to vulnerable structure.
- Localized Landslides/Mudslides/landslips/mudslips/landsinks/mudsinks.
- Damage to horticulture and standing crops in some areas due to inundation.
- It may lead to riverine flooding in some river catchments (for riverine flooding please visit Web page of CWC)

### Action Suggested

- Check for traffic congestion on your route before leaving for your destination.
- Follow any traffic advisories that are issued in this regard.
- Avoid going to areas that face the water logging problems often.
- Avoid staying in vulnerable structure.

### Impact expected and action suggested due to Hailstorm over

- **Isolated Hailstorm activity** likely over Mizoram on 16<sup>th</sup>, Jammu-Kashmir-Ladakh-Gilgit-Baltistan-Muzaffarabad and Himachal Pradesh on 17<sup>th</sup> April.
- **Thundersquall (wind speed reaching 50-60 kmph gusting to 70 kmph)** likely over Gangetic West Bengal on 16<sup>th</sup> April.

### Impact expected:

- Breaking of tree branches, uprooting of large avenue trees. Large dead limbs blown from trees. Damage to Standing crops.
- Minor to Major damage to banana and papaya trees.
- Minor to major damage to power and communication lines due to breaking of branches.
- Strong wind/hail may damage plantation, horticulture and standing crops.
- Hail may injure people and cattle at open places.
- Partial damage to vulnerable structures due to strong winds.
- Minor damage to kutcha houses/walls and huts.
- Loose objects may fly.

### Action suggested:

- People are advised to keep a watch on the weather for worsening conditions and be ready to move to safer places accordingly.
- Stay indoors, close windows & doors and avoid travel if possible.
- Take safe shelters; do not take shelter under trees.
- Do not lie on concrete floors and do not lean against concrete walls.
- Unplug electrical/ electronic appliances.
- Immediately get out of water bodies.
- Keep away from all the objects that conduct electricity.

**\*Red color warning does not mean "Red Alert" Red color warning means "Take Action"**

**Forecast and warning for any day is valid from 0830 hours IST of day till 0830 hours IST of next day**

**For more details kindly visit <https://mausam.imd.gov.in> or contact 011-2434-4599**

**(Service to the nation since 1875)**

## Agromet advisories for various parts of the country

### Agromet advisories for likely impact of Hailstorms

- In **Jammu & Kashmir** and **Himachal Pradesh**, use hail nets or hail caps in fruit orchards and vegetable plants to protect them from mechanical damage.
- Undertake harvesting of matured crops, fruits and vegetables immediately and shift them to safer places.

### Agromet advisories for likely impact of Heavy Rainfall

- In **Arunachal Pradesh**, harvest cabbage, pea, mustard, late-maturing paddy varieties & potatoes carefully and shift the harvested produce to safe places. Ensure proper drainage channels in the fields of rice, maize, other standing crops, vegetables, and orchards.
- In **Assam and Meghalaya**, make necessary arrangements to remove excess rainwater from the crop fields.

### Agromet advisories for likely impact of High temperatures/ Heat Waves

- **Maharashtra** - In **Konkan**, irrigate green gram, vegetables, and newly planted arecanut and coconut. In **Madhya Maharashtra**, apply light and frequent irrigation to sugarcane, summer groundnut, vegetables, banana, and orchards. Cover banana bunches with leaves. In **Marathwada**, provide light, frequent irrigation to crops such as maize, summer groundnut, sesame, orchards, and vegetables during the morning and evening hours. In **Vidarbha**, apply need-based light and frequent irrigation to summer green gram, groundnut, onion, sunflower, sesame, fodder crops, orchards, and vegetables during cooler hours. Use straw mulch in vegetable and orchard crops to reduce evaporation, and install shade nets for newly planted crops.
- **Gujarat** – Apply light and frequent irrigation to standing crops like cluster bean, cucumber, ridge gourd, bottle gourd, sponge gourd, and bitter gourd during morning or evening hours. Irrigate groundnut at the flowering and pegging stages.
- **Odisha**- Provide light irrigation to *Boro* paddy, summer maize, green gram, black gram, groundnut, and vegetable fields. Ensure adequate soil moisture is maintained in mango and cashew crops.
- **Madhya Pradesh** - Apply light irrigation to maize, *moong*, *urd*, groundnut and vegetable crops as per requirement.
- **Chhattisgarh** - Apply light irrigation after weeding and hoeing in *rabi* maize, banana, and papaya plantations. Complete harvesting of wheat and chickpea, and ensure safe storage.
- **Andhra Pradesh**- Provide light irrigation to maintain adequate moisture in standing crops such as paddy, *rabi* maize, sorghum, chickpea, groundnut, sesame, sugarcane, vegetables, and fruit orchards.
- **Telangana** - Provide irrigation to mango orchards and vegetable crops, as required.
- **Karnataka** - Provide protective irrigation to standing crops such as sugarcane, sesame, green gram, black gram, arecanut, vegetables, and nurseries.
- In regions experiencing hot and humid conditions, including **Tamil Nadu, Kerala, and Gangetic West Bengal**, apply light irrigation to summer crops and vegetables to maintain soil moisture
- Apply mulching to conserve soil moisture in the standing crops.

### Agromet advisories for likely impact of Thunderstorm / Gusty Winds

- Shift the harvested produce in safer places or cover the produce with tarpaulin sheets in the fields. Tie the harvested crops securely and cover them to minimize the risk of displacement from strong surface winds.
- Provide mechanical support to horticultural crops and staking or support to vegetables and young fruit plants / fruit-bearing plants to avoid lodging due to strong winds.

### Livestock / Poultry

- Keep the animals inside the shed during heavy rainfall and provide them balanced feed.
- Store feed and fodder in a safe place to prevent spoilage.
- Construct an outlet with proper netting around the ponds to drain excess water, thereby preventing fish from



escaping in the event of overflow.

- In regions with high temperatures and heat waves, provide clean, hygienic, and ample drinking water for animals, and cover the roofs of poultry sheds with grass to reduce the adverse effects.

## LEGENDS

- 1 अंडमान और निकोबार द्वीप समुह
- 2 अरुणाचल प्रदेश
- 3 असम और मेघालय
- 4 नागालैंड मनीपुर मीजोरम और त्रिपुरा
- 5 उप हिमालय पश्चिम बंगाल एवं सिक्किम
- 6 पश्चिम बंगाल
- 7 ओडिसा
- 8 झारखंड
- 9 बिहार
- 10 पूर्वी उत्तर प्रदेश
- 11 पश्चिम उत्तर प्रदेश
- 12 उत्तराखंड
- 13 हरियाणा चंडिगढ़ एवं दिल्ली
- 14 पंजाब
- 15 हिमाचल प्रदेश
- 16 जम्मू एवं कश्मीर एवं लद्दाख
- 17 पश्चिम राजस्थान
- 18 पूर्वी राजस्थान
- 19 पश्चिम मध्य प्रदेश
- 20 पूर्वी मध्य प्रदेश
- 21 गुजरात क्षेत्र
- 22 सौराष्ट्र एवं कच्छ
- 23 कोंकण एवं गोवा
- 24 मध्य महाराष्ट्र
- 25 मराठावाडा
- 26 विदर्भ
- 27 छत्तीसगढ़
- 28 तटीय आंध्र प्रदेश एवं यनम
- 29 तेलंगाना
- 30 रायलसीमा
- 31 तमिलनाडु, पुदुचेरी एवं कराईकल
- 32 तटिय कर्नाटक
- 33 आंतरिक उत्तरी कर्नाटक
- 34 आंतरिक दक्षिणी कर्नाटक
- 35 केरल एवं माहे
- 36 लक्षद्वीप



1. Andaman & Nicobar Islands
2. Arunachal Pradesh
3. Assam & Meghalaya
4. Nagaland, Manipur, Mizoram & Tripura
5. Sub-Himalayan West Bengal & Sikkim
6. Gangetic West Bengal
7. Orissa
8. Jharkhand
9. Bihar
10. East Uttar Pradesh
11. West Uttar Pradesh
12. Uttarakhand
13. Haryana, Chd & Delhi
14. Punjab
15. Himachal Pradesh
16. Jammu & Kashmir and Ladakh
17. West Rajasthan
18. East Rajasthan
19. West Madhya Pradesh
20. East Madhya Pradesh
21. Gujarat
22. Saurashtra
23. Konkan & Goa
24. Madhya Maharashtra
25. Marathawada
26. Vidharbha
27. Chhattisgarh
28. Coastal Andhra Pradesh & Yanam
29. Telangana
30. Rayalaseema
31. Tamilnadu, Puducherry & Karaikal
32. Coastal Karnataka
33. North Interior Karnataka
34. South Interior Karnataka
35. Kerala & Mahe
36. Lakshadweep

## SPATIAL DISTRIBUTION (% of Stations reporting)

% Stations	Category	% Stations	Category
76-100	Widespread (WS/ Most Places)	26-50	Scattered (SCT/ A Few Places)
51-75	Fairly Widespread (FWS/ Many Places)	1-25	Isolated (ISOL)

### Subdivision Colour

- NO WARNING
- WATCH (BE UPDATED)
- ALERT (BE PREPARED TO TAKE ACTION)
- WARNING (TAKE ACTION)

### Probabilistic Forecast

Terms	Probability of Occurrence (%)
Unlikely	< 25
Likely	25 - 50
Very Likely	50 - 75
Most Likely	> 75

- |                          |                 |                      |                    |
|--------------------------|-----------------|----------------------|--------------------|
| Heavy Rain               | Very Heavy Rain | Extremely Heavy Rain | Heavy Snow         |
| Thunderstorm & Lightning | Hailstorm       | Dust Storm           | Dust Raising Winds |
| Strong surface winds     | Heat Wave       | Hot Day              | Warm Night         |
| Cold Wave                | Cold Day        | Ground Frost         | Fog                |
| Hot & Humid              |                 |                      |                    |

\*Red color warning does not mean "Red Alert" Red color warning means "Take Action"

Forecast and warning for any day is valid from 0830 hours IST of day till 0830 hours IST of next day

For more details kindly visit <https://mausam.imd.gov.in> or contact 011-2434-4599

(Service to the nation since 1875)

## LEGENDS

### WARNING

WARNING (TAKE ACTION)
ALERT ( BE PREPARED)
WATCH (BE UPDATED)
NO WARNING ( NO ACTION)

### Probabilistic Forecast

Terms	Probability of Occurrence (%)
Unlikely	< 25
Likely	25 - 50
Very Likely	50 - 75
Most Likely	> 75



Heavy: 64.5 to 115.5 mm/cm \*  
Very Heavy: 115.6 to 204.4 mm/cm\*  
Extremely Heavy: > 204.4 mm/cm \*



When maximum temperature of a station reaches  $\geq 40^{\circ}\text{C}$  for plains and  $\geq 30^{\circ}\text{C}$  for hilly regions  
(a) Based on Departure from normal

Heat Wave: Maximum Temperature Departure from normal  $4.5^{\circ}\text{C}$  to  $6.4^{\circ}\text{C}$ .  
Severe Heat Wave: Maximum Temperature Departure from normal  $\geq 6.5^{\circ}\text{C}$

(b). Based on Actual maximum temperature

Heat Wave: When actual maximum temperature  $\geq 45^{\circ}\text{C}$ .  
Severe Heat Wave: When actual maximum temperature  $\geq 47^{\circ}\text{C}$

(c). Criteria for heat wave for coastal stations

When maximum temperature departure is  $> 4.5^{\circ}\text{C}$  from normal. Heat Wave may be described provided maximum temperature  $\geq 37^{\circ}\text{C}$



When maximum temperature remains  $40^{\circ}\text{C}$

Warm Night: When minimum temperature departure  $4.5^{\circ}\text{C}$  to  $6.4^{\circ}\text{C}$ .  
Severe Warm Night: When minimum temperature departure  $> 6.4^{\circ}\text{C}$ .



When minimum temperature of a station  $\leq 10^{\circ}\text{C}$  for plains and  $\leq 0^{\circ}\text{C}$  for hilly regions.

(a). Based on departure

Cold Wave: Minimum Temperature Departure from normal  $-4.5^{\circ}\text{C}$  to  $-6.4^{\circ}\text{C}$ .  
Severe Cold Wave: Minimum Temperature Departure from normal  $\leq -6.5^{\circ}\text{C}$

(b) Based on actual Minimum Temperature (for Plains only)

Cold Wave : When Minimum Temperature is  $\leq 4.0^{\circ}\text{C}$   
Severe Cold Wave: When Minimum Temperature is  $\leq 2.0^{\circ}\text{C}$

(c) For Coastal Stations

When Minimum Temperature departure is  $\leq -4.5^{\circ}\text{C}$  & actual Minimum Temperature is  $\leq 15^{\circ}\text{C}$



When minimum temperature of a station  $\leq 10^{\circ}\text{C}$  for plains and  $\leq 0^{\circ}\text{C}$  for hilly regions  
Based on departure

Cold Day: Maximum Temperature Departure from normal  $-4.5^{\circ}\text{C}$  to  $-6.4^{\circ}\text{C}$ .  
Severe Cold Day: Maximum Temperature Departure from normal  $\leq -6.5^{\circ}\text{C}$



Phenomenon of small droplets suspended in air and the horizontal visibility  $< 1\text{km}$

Moderate Fog: When the visibility between 500-200 metres  
Dense Fog: when the visibility between 50- 200 metres  
Very Dense Fog: when the visibility  $< 50$  metres



Sudden electrical discharges manifested by a flash of light (Lightning) and a sharp rumbling sound (thunder)



An ensemble of particles of dust or sand energetically lifted to great heights by a strong and turbulent wind.



Ice deposits on ground

Air temperature  $\leq 4^{\circ}\text{C}$  ( over Plains)



A strong wind that rises suddenly, lasts for atleast 1 minute.

Moderate: Wind speed 52-61 kmph  
Severe: Wind speed 62-87 kmph  
Very Severe: Wind speed  $> 87$  kmph



Effect of various waves in the sea over specific area

Rough to very rough: Wind speed 41-62 kmph (22-33 knots) & Wave height 2.5-6 metre  
High to very high: Wind speed 63-117 kmph ( 34-63 knots) & Wave height 6-14 metre  
Phenomenal: Wind speed  $> 117$  kmph ( $> 63$  knots) & Wave height  $> 14$  metre



Cyclonic Storm: Wind speed 62-87 kmph (34-47 knots)  
Severe Cyclonic Storm: Wind speed 88-117 kmph (48-63 knots)  
Very Severe Cyclonic Storm: Wind speed 118-165 kmph (64 - 89 knots)  
Extremely Severe Cyclonic Storm: Wind speed 166-220 kmph (90 -119 knots)  
Super Cyclone Storm: Wind speed  $> 220$  kmph ( $> 119$  knots)

\*Red color warning does not mean "Red Alert" Red color warning means "Take Action"

Forecast and warning for any day is valid from 0830 hours IST of day till 0830 hours IST of next day

For more details kindly visit <https://mausam.imd.gov.in> or contact 011-2434-4599

(Service to the nation since 1875)