



ಭಾರತ ಹವಾಮಾನ ಇಲಾಖೆ
ಹವಾಮಾನ ಕೇಂದ್ರ
ಅರಮನೆ ರಸ್ತೆ, ಬೆಂಗಳೂರು



GOVERNMENT OF INDIA
METEOROLOGICAL CENTRE
PALACE ROAD, BENGALURU-01

ಭಾರತ ಮೌಸಮ ವಿಜ್ಞಾನ ವಿಭಾಗ

WEDNESDAY, THE 14th May 2025/24th VAISHAKA 1947 SAKA

DAILY WEATHER REPORT

0830 ಬಜೆ IST પર ದರ್ಜೆ ಕೀ ಗಡ್ಡೆ ಟಿಪ್ಪಣಿಯೆ ಕಾ ಸಾರಾಂಶ/Summary of observations recorded at 0830 hours IST:

Rainfall occurred at many places over the state.

Very Heavy rainfall amounts (in cm): Gokak (dist Belagavi) 17, Dharwad Pto (dist Dharwad) 13

Heavy rainfall amounts (in cm): Chikodi (dist Belagavi) 9, Hukkeri (dist Belagavi) 7, Dharwad (hos) (dist Dharwad) 7, Muragoda (dist Belagavi) 7, Lokapur (dist Bagalkote) 7, Kundgol (dist Dharwad) 7, Hidkal Dam (dist Belagavi) 7, Anavatti (dist Shivamogga) 7, Bengaluru GK VK (dist Bengaluru Urban) 7

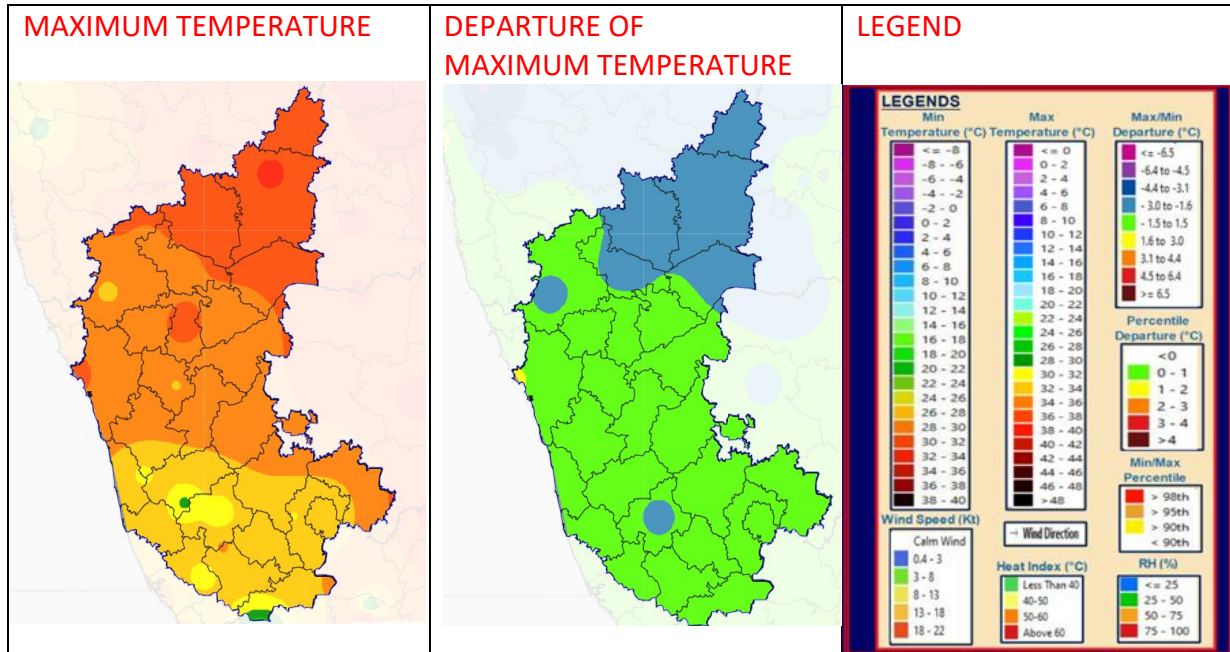
Chief rainfall amounts (in cm): Dharmasthala (dist Dakshina Kannada) 5, Udupi (dist Udupi) 3, Belthangadi (dist Dakshina Kannada) 2, Kota (dist Udupi) 2, Kumta (dist Uttara Kannada) 2, Sulya (dist Dakshina Kannada) 1, Yellapur (dist Uttara Kannada) 1, Hubballi (dist Dharwad) 6, Hirekerur (dist Haveri) 6, Bilgi (irri.) (dist Bagalkote) 6, Bailhongal (dist Belagavi) 6, Nippani (dist Belagavi) 6, Sankeshwar (dist Belagavi) 6, Kaladgi (dist Bagalkote) 6, Tavaragera (dist Koppal) 5, Nargund (dist Gadag) 5, Ksndmc Campus (dist Bengaluru Urban) 5, Yagati (dist Chikkamagaluru) 5, Muddebihal (dist Vijayapura) 5, Sutagatti Mattikoppa (dist Belagavi) 4, Kerur (dist Bagalkote) 4, Bengaluru Hal Ap Obsy (dist Bengaluru Urban) 4, Rabkavi (dist Bagalkote) 3, Sedbal (dist Belagavi) 3, Raibagh (dist Belagavi) 3, Mudgal (dist Raichur) 3, Chincholi (dist Kalaburgi) 3, Devarhippargi (dist Vijayapura) 3, Bengaluru City Obsy (dist Bengaluru Urban) 3, Shivamogga Pto (dist Shivamogga) 3, Ajjampura (dist Chikkamagaluru) 3, Gubbi (dist Tumakuru) 3, Hunsur (dist Mysuru) 3, Channagiri (dist Davangere) 3, Kalasa (dist Chikkamagaluru) 3, Bidar (dist Bidar) 3, Bidar Pto (dist Bidar) 3, Vijayapura Pto (dist Vijayapura) 3, Nalwatwad (dist Vijayapura) 2, Zalki Cross (dist Vijayapura) 2, Belagavi Ap Obsy (dist Belagavi) 2, Kakkeri (dist Yadgir) 2, Sindgi (dist Vijayapura) 2, Kudalasangama (dist Bagalkote) 2, Athni (dist Belagavi) 2, Sedam (dist Kalaburgi) 2, Narayanpur Hms (dist Yadgir) 2, Jayapura (dist Chikkamagaluru) 2, Hesaraghatta (dist Bengaluru Urban) 2, Thondebhavi (dist Chikaballapura) 2, Chitradurga Obsy (dist Chitradurga) 2, Chikkamagaluru Pto (dist Chikkamagaluru) 2, Mysuru Pto (dist Mysuru) 2, Guledgud (dist Bagalkote) 2, Bellatti (dist Gadag) 2, Lingasugur (dist Raichur) 2, Jewargi (dist Kalaburgi) 2, B Bagewadi (dist Vijayapura) 2, Hunsagi (dist Yadgir) 2, Shorapur (dist Yadgir) 1, Bableshwar (dist Vijayapura) 1, Sindhanur (dist Raichur) 1, Balaganur (dist Raichur) 1, Haveri Pto (dist Haveri) 1, Alamatti Hms (dist Vijayapura) 1, Kittur (dist Belagavi) 1, Tikkota (dist Vijayapura) 1, Hungund (dist Bagalkote) 1, Hesaraghatta Arg (dist Bengaluru Urban) 1, Doddaballapura (dist Bengaluru Rural) 1, Koppa (dist Chikkamagaluru) 1, Empri (dist Bengaluru Urban) 1, Nagamangala (dist Mandya) 1, Davanagere (dist Davangere) 1, Honnali (dist Davangere) 1, Agumbe Emo (dist Shivamogga) 1, Bhadravathi (dist Shivamogga) 1, Chintamani Pto (dist Chikaballapura) 1, Kushalnagar (dist Kodagu) 1

TEMPERATURE CONDITIONS:

- Based on real time data, Maximum temperatures were in the range of 34-37°C over Coastal Karnataka; 26°C over Haveri 32-35°C over Belagavi, Dharwad and Koppal and 36-38°C over Bidar, Vijayapura, Bagalkot, Gadag and Raichur and 39°C over Kalaburgi of North Interior Karnataka; 30-32°C over Agumbe, Bengaluru city, Bengaluru HAL AP, Chikkamagaluru AWS, Hassan and Madikeri and 33-35°C over Bengaluru KIAL AP, Chamarajanagar, Chitradurga, Davangere, Chintamani, Mandya and Shivamogga of South Interior Karnataka.
- During the past 24 hours, Appreciable rise was observed over Belagavi AP of North Interior Karnataka; No large change in Maximum temperatures was observed over the remaining districts of the State.

- Maximum temperatures were Above normal over Karwar Coastal Karnataka; Below normal over of Belagavi AP, Bidar, Vijayapura, Bagalkot, Kalaburgi and Raichur of North Interior Karnataka and Chikkamagaluru AWS and Davangere of South Interior Karnataka; Appreciably below normal over Koppal and Belagavi city of North Interior Karnataka; Markedly below normal over Haveri of North Interior Karnataka. Normal Maximum temperatures were observed over the remaining districts of the State.

REALISED MAXIMUM TEMPERATURE IN THE STATE



Summary of Maximum Temperatures:

24 HOURS CHANGE Temperature was:

	MAX
Markedly fall (-4.1° C or less)	At isolated places over North Interior Karnataka.
Appreciable fall (-2.1° C to -4.0° C)	At isolated places over South Interior Karnataka.
No Large Change (-2.0° C to +2.0° C)	Over Coastal Karnataka; At most places over Interior Karnataka;
Appreciable rise (2.1° C to 4.0° C)	At isolated places over North Interior Karnataka.
Markedly rise (4.1° C or more)	--

DEPARTURE FROM NORMAL Temperature was:

	MAX
Markedly above normal (5.1° C or more)	--
Appreciably above normal (3.1° C to 5.0° C)	--
Above normal (1.6° C to 3.0° C)	At isolated places over Coastal Karnataka.
Normal (-1.5° C to 1.5° C)	At many places over Coastal & South Interior Karnataka. At isolated places over North Interior Karnataka.
Below normal (-1.6° C to -3.0° C)	At few places over Interior Karnataka.
Appreciably below normal (-3.1° C to -5.0° C)	At isolated places over North Interior Karnataka.
Markedly below normal (-5.1° C or less)	At isolated places over North Interior Karnataka.

Kalaburgi has recorded highest maximum temperature of **38.6°C** in the State.

Synoptic Meteorological Feature:

- ❖ An upper air cyclonic circulation lies over Konkan and its neighbourhood at 1.5 km above mean sea level.
- ❖ The trough from above cyclonic circulation over east Bihar & adjoining Sub-Himalayan West Bengal to south Chhattisgarh now runs from above cyclonic circulation over east Bihar & adjoining Sub Himalayan West Bengal to north Rayalaseema across Jharkhand, Vidarbha, Telangana at 0.9 km above mean sea level.
- ❖ An upper air cyclonic circulation lies over southwest Bay of Bengal adjoining Tamil Nadu coast at 1.5 km above mean sea level.
- ❖ The trough from west Vidarbha to north Kerala across Marathwada & Interior Karnataka at 1.5 km above mean sea level has become less marked.
- ❖ The trough from Saurashtra to eastcentral Arabian Sea across Northeast Arabian Sea between 3.1 & 5.8 km above mean sea level has become less marked.

7 Day Weather Forecast for Karnataka State:

Meteorological Subdivision	14/05/2025	15/05/2025	16/05/2025	17/05/2025	18/05/2025	19/05/2025	20/05/2025
Coastal Karnataka	WS	WS	WS	WS	WS	WS	WS
North Interior Karnataka	WS	WS	FWS	FWS	WS	WS	WS
South Interior Karnataka	WS	WS	WS	WS	WS	WS	WS

Legend Description		Percentage of stations reporting Rainfall
WS	Widespread (At most places)	76-100
FWS	Fairly Widespread (At many places)	51-75
SCT	Scattered (AT a few places)	26-50
ISOL	Isolated (At one or two places)	1-25
DRY	Dry	No Rain

7 Day Weather Warnings for Karnataka State: (Valid till 08:30 Hrs IST of the next day)

Coastal Karnataka:

Day 1	14/05/2025	Heavy rain/Thundershowers with Gusty winds (30-40 kmph) likely to occur at one or two places over Udupi and Uttara Kannada districts. Light to moderate rain/Thundershowers with Gusty winds (30-40 kmph) likely to occur at most places over Dakshina Kannada districts.
Day 2	15/05/2025	Light to moderate rain/Thundershowers likely to occur at most places over Dakshina Kannada, Udupi and Uttara Kannada districts.
Day 3	16/05/2025	Light to moderate rain/Thundershowers likely to occur at most places over Dakshina Kannada, Udupi and Uttara Kannada districts.
Day 4	17/05/2025	Light to moderate rain /Thundershowers likely to occur at most places over Dakshina Kannada, Udupi and Uttara Kannada districts.
Day 5	18/05/2025	Light to moderate rain /Thundershowers likely to occur at most places over Dakshina Kannada, Udupi and Uttara Kannada districts.
Day 6	19/05/2025	Moderate rain likely to occur at most places over Dakshina Kannada, Udupi and Uttara Kannada districts.
Day 7	20/05/2025	Moderate rain likely to occur at most places over Dakshina Kannada, Udupi and Uttara Kannada districts.

North Interior Karnataka:

Day 1	14/05/2025	Heavy rain/Thundershowers with Gusty winds (50-60 kmph) likely to occur at one or two places over Haveri, Gadag, Dharwad, Belagavi, Bagalkot and Koppal districts.
-------	------------	--

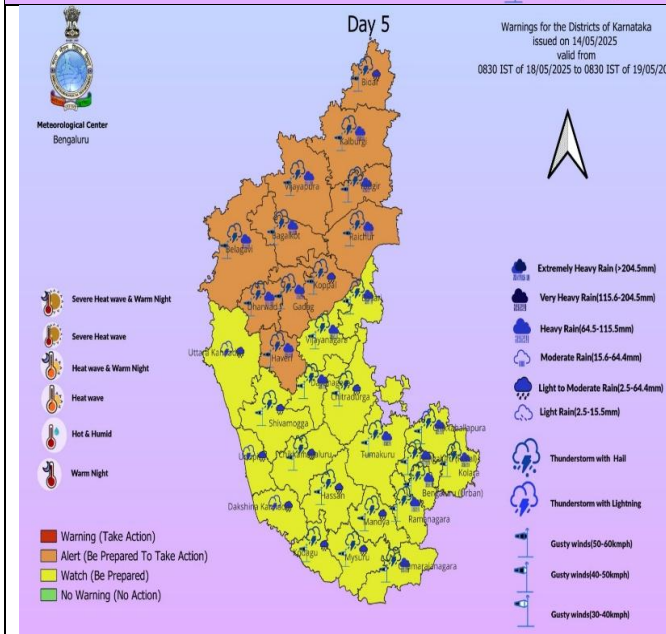
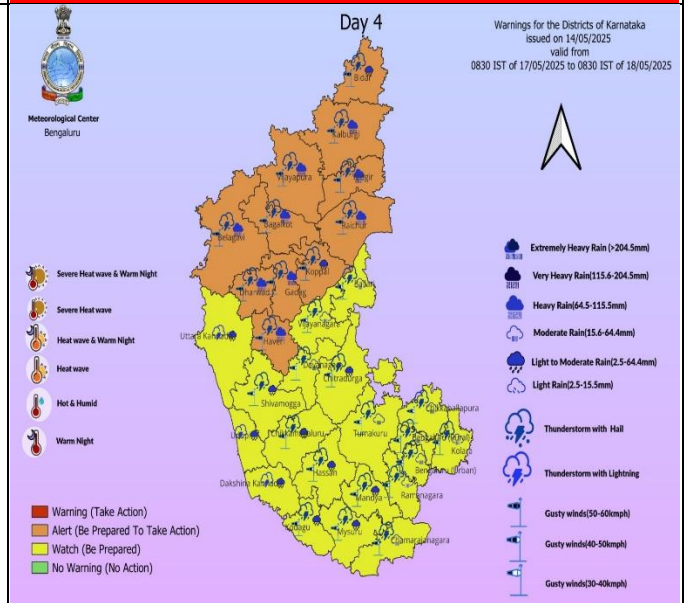
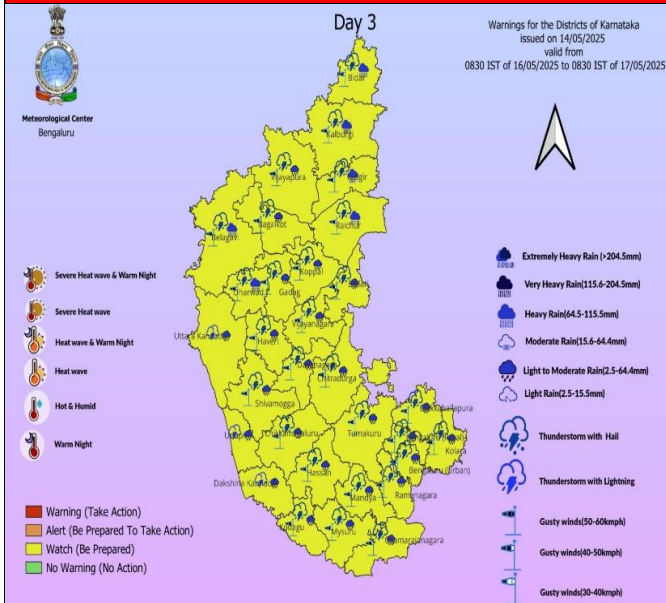
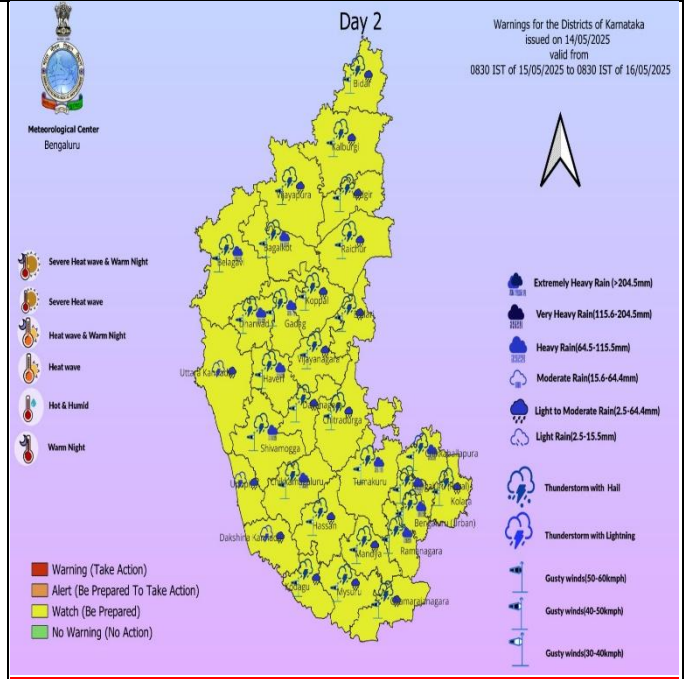
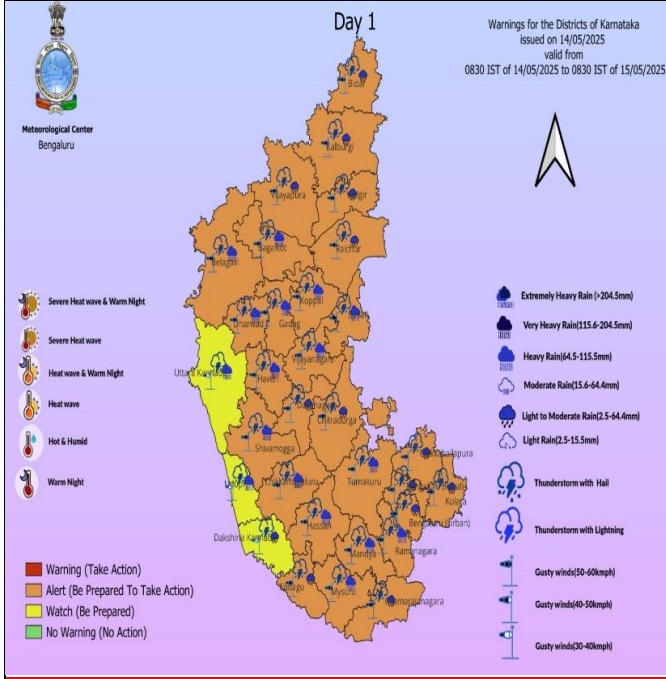
		Light to moderate rain/Thundershowers with Gusty winds (50-60 kmph) likely to occur at most places over Raichur, Koppal, Yadgir, Kalburgi, Bidar and Vijayapura districts.
Day 2	15/05/2025	Heavy rain /Thundershowers with Gusty winds (40-50 kmph) likely to occur at one or two places over Bagalkot, Belagavi, Dharwad, Gadag and Haveri districts. Light to Moderate rain/Thundershowers with Gusty winds (40-50 kmph) likely to occur at most places over Bidar, Kalburgi, Koppal, Raichur, Vijayapura and Yadgir districts.
Day 3	16/05/2025	Heavy rain /Thundershowers with Gusty winds (40-50 kmph) likely to occur at one or two places over Belagavi, Dharwad, Bidar, Kalburgi, Yadgir and Raichur districts. Light to Moderate rain /Thundershowers with Gusty winds (40-50 kmph) likely to occur at many places over Bagalkot, Gadag, Haveri, Bidar, Koppal and Vijayapura districts.
Day 4	17/05/2025	Heavy rain /Thundershowers with Gusty winds (50-60 kmph) likely to occur at one or two places over Belagavi, Dharwad, Haveri, Gadag, Bagalkot, Vijayapura, Kalburgi, Yadgir and Raichur districts. Light to moderate rain /Thundershowers with Gusty winds (50-60 kmph) likely to occur at many places over Bidar, Kalburgi and Koppal districts.
Day 5	18/05/2025	Heavy rain /Thundershowers with Gusty winds (50-60 kmph) likely to occur at one or two places over Belagavi, Dharwad, Haveri, Gadag, Bagalkot, Vijayapura, Kalburgi, Yadgir and Raichur districts. Light to moderate rain /Thundershowers with Gusty winds (50-60 kmph) likely to occur at many places over Bidar, Kalburgi and Koppal districts.
Day 6	19/05/2025	Moderate rain likely to occur at most places over Bagalkot, Belagavi, Bidar, Dharwad, Gadag, Haveri, Kalburgi, Koppal, Raichur, Vijayapura and Yadgir districts.
Day 7	20/05/2025	Moderate rain likely to occur at most places over Bagalkot, Belagavi, Bidar, Dharwad, Gadag, Haveri, Kalburgi, Koppal, Raichur, Vijayapura and Yadgir districts.

South Interior Karnataka:

Day 1	14/05/2025	Heavy rain/Thundershowers with Gusty winds (50-60 kmph) likely to occur at one or two places over Mysuru, Mandya, Hassan, Ramanagara, Shivamogga, Tumakuru, Ballari, Vijayanagara and Chikkamagaluru districts. Light to moderate rain/Thundershowers with Gusty winds (50-60 kmph) likely to occur at most places over Bengaluru (Rural), Bengaluru (Urban), Chamarajanagar, Chikkaballapura, Chitradurga, Davanagere, Kodagu and Kolar districts.
Day 2	15/05/2025	Heavy rain /Thundershowers with Gusty winds (40-50 kmph) likely to occur at one or two places over Shivamogga, Chikkamagaluru, Tumakuru, Bengaluru (Rural), Bengaluru (Urban), Ramanagara and Chikkaballapura districts. Light to moderate rain /Thundershowers with Gusty winds (40-50 kmph) likely to occur at a few places over Ballari, Chamarajanagar, Chitradurga, Davanagere, Hassan, Kodagu, Kolar, Mandya, Mysuru and Vijayanagara districts.
Day 3	16/05/2025	Light to moderate rain /Thundershowers with Gusty winds (40-50 kmph) likely to occur at most places over Ballari, Bengaluru (Rural), Bengaluru (Urban), Chamarajanagar, Chikkaballapura, Chikkamagaluru, Chitradurga, Davanagere, Hassan, Kodagu, Kolar, Mandya, Mysuru, Ramanagara, Shivamogga, Tumakuru and Vijayanagara districts.
Day 4	17/05/2025	Moderate rain /Thundershowers with Gusty winds (40-50 kmph) likely to occur at most places over Davanagere, Chikkaballapura, Kolar, Tumakuru, Bengaluru (Rural), Bengaluru (Urban), Ramanagara, Chamarajanagar, Ballari and Vijayanagara districts. Light to moderate rain /Thundershowers with Gusty winds (40-50 kmph) likely to occur at most places over Chikkamagaluru, Chitradurga, Hassan, Kodagu, Mandya, Mysuru and Shivamogga districts.
Day 5	18/05/2025	Heavy rain /Thundershowers with Gusty winds (40-50 kmph) likely to occur at one or two places over Davanagere, Chikkaballapura, Kolar, Tumakuru, Bengaluru (Rural), Bengaluru (Urban), Ramanagara, Chamarajanagar, Ballari and Vijayanagara districts. Light to moderate rain /Thundershowers with Gusty winds (40-50 kmph) likely to occur at most places over Chikkamagaluru, Chitradurga, Hassan, Kodagu, Mandya, Mysuru and Shivamogga districts

Day 6	19/05/2025	Moderate rain likely to occur at most places over Ballari, Bengaluru (Rural), Bengaluru (Urban), Chamarajanagar, Chikkaballapura, Chikkamagaluru, Chitradurga, Davanagere, Hassan, Kodagu, Kolar, Mandya, Mysuru, Ramanagara, Shivamogga, Tumakuru and Vijayanagara districts.
Day 7	20/05/2025	Moderate rain likely to occur at most places over Ballari, Bengaluru (Rural), Bengaluru (Urban), Chamarajanagar, Chikkaballapura, Chikkamagaluru, Chitradurga, Davanagere, Hassan, Kodagu, Kolar, Mandya, Mysuru, Ramanagara, Shivamogga, Tumakuru and Vijayanagara districts.

5-day Weather Warning maps for Karnataka:



Impact expected:

- Breaking of tree branches, uprooting of large avenue trees. Large dead limbs blown from trees. Damage to Standing crops.
- Minor to Major damage to banana and papaya trees.
- Minor to major damage to power and communication lines due to breaking of branches.
- Strong wind/hail may damage plantation, horticulture and standing crops.
- Partial damage to vulnerable structures due to strong wind.
- Minor damage to kutchha houses/walls and huts.
- Loose objects may fly.

Action suggested:

- People are advised to keep a watch on the weather for worsening conditions and be ready to move to safer places accordingly.
- Stay indoors, close windows & doors and avoid travel if possible.
- Take safe shelters; do not take shelter under trees.
- Do not lie on concrete floors and do not lean against concrete walls.
- Unplug electrical/ electronic appliances.
- Immediately get out of water bodies.
- Keep away from all the objects that conduct electricity.

Weather Outlook for subsequent 3 days (During 21st May – 23rd May, 2025):

Light to moderate rain likely to occur at most places over the State.

FORECAST FOR MAXIMUM TEMPERATURE:

No large change with decreasing tendency in maximum temperature over Karnataka for the next 5 days.

Fishermen warning: Nil

Local Forecast for Bengaluru city & neighborhood valid until the morning of 16th May 2025:

Next 24 hours: Partly cloudy sky becoming generally cloudy sky in evening. Moderate rain/thundershowers accompanied with gusty winds (wind speed 40-50 kmph) likely. Maximum & Minimum temperatures very likely to be around 31°C and 20°C respectively.

Next 48 hours: Partly cloudy sky becoming generally cloudy sky in evening. Moderate rain/thundershowers accompanied with gusty winds (wind speed 40-50 kmph) likely. Maximum & Minimum temperatures very likely to be around 31°C and 20°C respectively.

Dr. N. Puviarasan
Scientist 'F' & Head
Meteorological Centre
Palace Road, Bengaluru-01

OBSERVATIONS RECORDED AT 0830 HRS IST ON 14th May 2025 /24th VAISHAKA, 1947 SAKA

Stations	Temperature Degrees Celsius					Humidity percentage				Rainfall (Millimeters)		
	Maximum		Minimum		Dry bulb temperature @ 0830 HRS IST °C	At 0830 Hrs IST %	Dep. from normal %	At 1730 Hrs IST % (yesterday)	Dep. from normal %	Past 24 Hrs mm	Seasonal total from 01/03/25 (mm)	Departure from normal mm
	Past 24 Hrs °C	Dep from normal °C	Past 24 Hrs °C	Dep. from normal °C								
Bengaluru HAL AP	32.0	-1.2	19.3	-2.4	24.6	81	5	86	41	41.3	154	60
Bengaluru City	32.0	-1.3	19.9	-2.1	23.4	85	8	95	47	34.7	199	22
Bengaluru KIAL AP	33.5	0.4	20.6	-1.0	24.0	80	--	64	--	4.3	175	NA
GKVK Bengaluru	32.0	--	18.6	--	--	89	--	53	--	65.2	NA	NA

OBSERVATIONS RECORDED AT 0830 HRS IST ON 14th May 2025 /24th VAISHAKA, 1947 SAKA

Stations	Temperature Degrees celsius				Humidity percentage		Rainfall					Weather remarks
	Maximum		Minimum		At 0830 Hrs IST	Dep. from normal	Millimeters			Centimeters		
	Past 24 Hrs	Dep. from normal	Past 24 Hrs	Dep. from normal			Past 24 Hrs	Seasons total from	Departure from normal	Year's total from	Annual normal	
	°C	°C	°C	°C	%	%	mm	1-3-2025	mm	1-1-2025	cm	

COASTAL KARNATAKA

Honnavar	33.6	0.1	25.2	-0.9	69	-9	0.3	20	-16	2	373	d
Karwar	36.8	2.1	26.7	-0.3	74	0	0.0	4	-22	Tr	324	
Mangalore Airport	33.8	-0.1	25.0	-0.1	81	4	0.7	118	56	15	385	r
Panambur	34.6	0.8	24.3	-1.4	86	6	6.0	115	43	12	363	t,r

NORTH INTERIOR KARNATAKA

Belagavi City	32.0	-3.4	21.0	-0.3	91	25	7.4	48	-59	5	144	t,r
Belagavi Airport	33.5	-2.0	20.4	-0.4	82	10	23.4	153	62	15	102	t,r
Bidar	36.8	-2.6	20.8	-4.5	73	22	27.0	90	38	9	97	t,r
Vijayapura	36.8	-2.6	--	--	80	20	25.6	47	5	5	67	t,r
Bagalkote AWS	35.9	-2.2	22.7	-0.4	74	6	0.0	0	-39	0	62	--
Dharwad	34.8	-1.5	18.8	-2.4	86	17	127.6	255	173	25	85	t,r
Gadag	36.8	0.0	21.0	-1.4	82	7	6.0	109	40	11	67	t,r
Kalaburgi	38.6	-2.5	24.2	-1.8	80	30	0.9	48	9	5	81	t,r
Haveri	26.0	-9.4	21.2	-1.3	77	-2	9.8	93	15	9	78	t,r
Koppal	34.0	-4.1	22.7	-1.4	73	-6	0.5	15	-21	1	63	d
Raichur	38.0	-2.7	23.6	-2.1	76	24	0.0	6	-39	1	75	

SOUTH INTERIOR KARNATAKA

Agumbe	31.5	--	22.0	--	99	--	10.0	99	19	10	762	r
Bengaluru HAL AP	32.0	-1.2	19.3	-2.4	81	5	41.3	154	60	16	87	t,r
Bengaluru City	32.0	-1.3	19.9	-2.1	85	8	34.7	119	22	12	98	t,r
Bengaluru KIAL AP	33.5	0.4	20.6	-1.0	80	--	4.3	175	--	18	--	t,r
Chamarajanagar	34.2	--	21.3	--	99	--	18.0	107	-33	11	79	r
Chikkamagaluru	29.6	-2.0	20.9	1.0	83	11	18.0	131	3	13	88	t,r
Chitradurga	34.0	-1.2	20.8	-1.9	87	12	16.9	219	153	22	65	t,r
Davangere	34.0	-2.1	21.0	-0.4	87	4	0.0	79	11	8	66	
Hassan	30.2	-2.0	20.4	0.1	98	19	0.5	69	-45	7	83	d
Chintamani	35.1	-0.1	20.4	-1.3	84	17	8.2	81	9	8	77	t,r
Mandya	33.8	-0.4	22.0	0.2	96	16	11.5	99	5	10	71	r
Madikeri	30.7	--	19.9	--	99	--	0.0	118	-34	12	332	
Mysuru	33.8	0.2	21.0	-0.3	76	-7	18.0	173	33	17	82	t,r
Shivamogga	34.6	-1.1	23.0	0.6	78	-1	33.8	91	10	9	92	r

* refers to weather at 0830 hours IST. Other remarks refer to preceding 24 hours. NA-Not available; D-Duststorm; l-Lightning; d-drizzle; m-mist; s-snow; r-rain; h-hail; f-fog; p-shower; z-haze; t-thunderstorm; tr-rainfall not measurable; Tr-rainfall 0.01 to 0.49 cm; AP-Airport. PLUS SIGN is omitted when departures are above normal.

Districts under the three Meteorological Sub-divisions of Karnataka State:

Coastal Karnataka	Uttara Kannada, Udupi, Dakshina Kannada
North Interior Karnataka	Bidar, Kalaburgi, Yadgir, Raichur, Vijayapura, Bagalkote, Koppal, Belagavi, Dharwad, Gadag, Haveri
South Interior Karnataka	Ballari, Vijayanagara, Davanagere, Shivamogga, Chikkamagaluru, Chitradurga, Tumakuru, Hassan, Kodagu, Mysuru, Mandya, Chamarajanagar, Ramanagara, Bengaluru Rural, Bengaluru Urban, Chikkaballapura, Kolar