



District Level Weather Forecast for Odisha

**Date: 26.07.2021
MIDDAY**

Region	Name of the Districts	Weather Forecast for 5 days					Weather outlook for subsequent 2 days valid from 0830 hrs of 31.07.2021 to 0830 hrs of 02.08.2021
		DAY 1 valid from 1330 hrs IST of 26.07.2021 to 0830 hrs IST of 27.07.2021	DAY 2 valid from 0830 hrs IST of 27.07.2021 to 0830 hrs IST of 28.07.2021	DAY 3 valid from 0830 hrs IST of 28.07.2021 to 0830 hrs IST of 29.07.2021	DAY 4 valid from 0830 hrs IST of 29.07.2021 to 0830 hrs IST of 30.07.2021	DAY 5 valid from 0830 hrs IST of 30.07.2021 to 0830 hrs IST of 31.07.2021	
North Coastal Odisha	Balasore	FWS LIGHT TO MODERATE RA/TS	FWS LIGHT TO MODERATE RA/TS	WS LIGHT TO MODERATE RA/TS	WS LIGHT TO MODERATE RA/TS	WS LIGHT TO MODERATE RA/TS	SLIGHT DECREASE IN RAINFALL
	Bhadrak	FWS LIGHT TO MODERATE RA/TS	FWS LIGHT TO MODERATE RA/TS	WS LIGHT TO MODERATE RA/TS	WS LIGHT TO MODERATE RA/TS	WS LIGHT TO MODERATE RA/TS	SLIGHT DECREASE IN RAINFALL
	Jajpur	FWS LIGHT TO MODERATE RA/TS	FWS LIGHT TO MODERATE RA/TS	WS LIGHT TO MODERATE RA/TS	WS LIGHT TO MODERATE RA/TS	WS LIGHT TO MODERATE RA/TS	SLIGHT DECREASE IN RAINFALL
	Kendrapara	FWS LIGHT TO MODERATE RA/TS	FWS LIGHT TO MODERATE RA/TS	WS LIGHT TO MODERATE RA/TS	WS LIGHT TO MODERATE RA/TS	WS LIGHT TO MODERATE RA/TS	SLIGHT DECREASE IN RAINFALL
	Jagatsinghapur	FWS LIGHT TO MODERATE RA/TS	FWS LIGHT TO MODERATE RA/TS	WS LIGHT TO MODERATE RA/TS	WS LIGHT TO MODERATE RA/TS	WS LIGHT TO MODERATE RA/TS	SLIGHT DECREASE IN RAINFALL
	Cuttack	FWS LIGHT TO MODERATE RA/TS	FWS LIGHT TO MODERATE RA/TS	WS LIGHT TO MODERATE RA/TS	WS LIGHT TO MODERATE RA/TS	WS LIGHT TO MODERATE RA/TS	SLIGHT DECREASE IN RAINFALL
North Interior Odisha	Sundargarh	FWS LIGHT TO MODERATE RA/TS	FWS LIGHT TO MODERATE RA/TS	WS LIGHT TO MODERATE RA/TS	WS LIGHT TO MODERATE RA/TS	WS LIGHT TO MODERATE RA/TS	SLIGHT DECREASE IN RAINFALL
	Jharsuguda	FWS LIGHT TO MODERATE RA/TS	FWS LIGHT TO MODERATE RA/TS	WS LIGHT TO MODERATE RA/TS	WS LIGHT TO MODERATE RA/TS	WS LIGHT TO MODERATE RA/TS	SLIGHT DECREASE IN RAINFALL
	Bargarh	FWS LIGHT TO MODERATE RA/TS	FWS LIGHT TO MODERATE RA/TS	WS LIGHT TO MODERATE RA/TS	WS LIGHT TO MODERATE RA/TS	WS LIGHT TO MODERATE RA/TS	SLIGHT DECREASE IN RAINFALL
	Sambalpur	FWS LIGHT TO MODERATE RA/TS	FWS LIGHT TO MODERATE RA/TS	WS LIGHT TO MODERATE RA/TS	WS LIGHT TO MODERATE RA/TS	WS LIGHT TO MODERATE RA/TS	SLIGHT DECREASE IN RAINFALL
	Deogarh	FWS LIGHT TO MODERATE RA/TS	FWS LIGHT TO MODERATE RA/TS	WS LIGHT TO MODERATE RA/TS	WS LIGHT TO MODERATE RA/TS	WS LIGHT TO MODERATE RA/TS	SLIGHT DECREASE IN RAINFALL
	Angul	FWS LIGHT TO MODERATE RA/TS	FWS LIGHT TO MODERATE RA/TS	WS LIGHT TO MODERATE RA/TS	WS LIGHT TO MODERATE RA/TS	WS LIGHT TO MODERATE RA/TS	SLIGHT DECREASE IN RAINFALL



	Dhenkanal	FWS LIGHT TO MODERATE RA/TS	FWS LIGHT TO MODERATE RA/TS	WS LIGHT TO MODERATE RA/TS	WS LIGHT TO MODERATE RA/TS	WS LIGHT TO MODERATE RA/TS	SLIGHT DECREASE IN RAINFALL
	Keonjhar	FWS LIGHT TO MODERATE RA/TS	FWS LIGHT TO MODERATE RA/TS	WS LIGHT TO MODERATE RA/TS	WS LIGHT TO MODERATE RA/TS	WS LIGHT TO MODERATE RA/TS	SLIGHT DECREASE IN RAINFALL
	Mayurbhanj	FWS LIGHT TO MODERATE RA/TS	FWS LIGHT TO MODERATE RA/TS	WS LIGHT TO MODERATE RA/TS	WS LIGHT TO MODERATE RA/TS	WS LIGHT TO MODERATE RA/TS	SLIGHT DECREASE IN RAINFALL
South Interior Odisha	Sonepur	SCT LIGHT TO MODERATE RA/TS	SCT LIGHT TO MODERATE RA/TS	FWS LIGHT TO MODERATE RA/TS	WS LIGHT TO MODERATE RA/TS	FWS LIGHT TO MODERATE RA/TS	SLIGHT DECREASE IN RAINFALL
	Boudh	SCT LIGHT TO MODERATE RA/TS	SCT LIGHT TO MODERATE RA/TS	FWS LIGHT TO MODERATE RA/TS	WS LIGHT TO MODERATE RA/TS	FWS LIGHT TO MODERATE RA/TS	SLIGHT DECREASE IN RAINFALL
	Nuapada	SCT LIGHT TO MODERATE RA/TS	SCT LIGHT TO MODERATE RA/TS	FWS LIGHT TO MODERATE RA/TS	WS LIGHT TO MODERATE RA/TS	FWS LIGHT TO MODERATE RA/TS	SLIGHT DECREASE IN RAINFALL
	Bolangir	SCT LIGHT TO MODERATE RA/TS	SCT LIGHT TO MODERATE RA/TS	FWS LIGHT TO MODERATE RA/TS	WS LIGHT TO MODERATE RA/TS	FWS LIGHT TO MODERATE RA/TS	SLIGHT DECREASE IN RAINFALL
	Kalahandi	SCT LIGHT TO MODERATE RA/TS	SCT LIGHT TO MODERATE RA/TS	FWS LIGHT TO MODERATE RA/TS	WS LIGHT TO MODERATE RA/TS	FWS LIGHT TO MODERATE RA/TS	SLIGHT DECREASE IN RAINFALL
	Kandhamal	SCT LIGHT TO MODERATE RA/TS	SCT LIGHT TO MODERATE RA/TS	FWS LIGHT TO MODERATE RA/TS	WS LIGHT TO MODERATE RA/TS	FWS LIGHT TO MODERATE RA/TS	SLIGHT DECREASE IN RAINFALL
	Nawrangpur	SCT LIGHT TO MODERATE RA/TS	SCT LIGHT TO MODERATE RA/TS	FWS LIGHT TO MODERATE RA/TS	WS LIGHT TO MODERATE RA/TS	FWS LIGHT TO MODERATE RA/TS	SLIGHT DECREASE IN RAINFALL
	Rayagada	SCT LIGHT TO MODERATE RA/TS	SCT LIGHT TO MODERATE RA/TS	FWS LIGHT TO MODERATE RA/TS	WS LIGHT TO MODERATE RA/TS	FWS LIGHT TO MODERATE RA/TS	SLIGHT DECREASE IN RAINFALL
	Koraput	SCT LIGHT TO MODERATE RA/TS	SCT LIGHT TO MODERATE RA/TS	FWS LIGHT TO MODERATE RA/TS	WS LIGHT TO MODERATE RA/TS	FWS LIGHT TO MODERATE RA/TS	SLIGHT DECREASE IN RAINFALL
	Malkangiri	SCT LIGHT TO MODERATE RA/TS	SCT LIGHT TO MODERATE RA/TS	FWS LIGHT TO MODERATE RA/TS	WS LIGHT TO MODERATE RA/TS	FWS LIGHT TO MODERATE RA/TS	SLIGHT DECREASE IN RAINFALL
South Coastal Odisha	Gajapati	SCT LIGHT TO MODERATE RA/TS	SCT LIGHT TO MODERATE RA/TS	FWS LIGHT TO MODERATE RA/TS	WS LIGHT TO MODERATE RA/TS	FWS LIGHT TO MODERATE RA/TS	SLIGHT DECREASE IN RAINFALL
	Ganjam	SCT LIGHT TO MODERATE RA/TS	SCT LIGHT TO MODERATE RA/TS	FWS LIGHT TO MODERATE RA/TS	WS LIGHT TO MODERATE RA/TS	FWS LIGHT TO MODERATE RA/TS	SLIGHT DECREASE IN RAINFALL
	Puri	SCT LIGHT TO MODERATE RA/TS	SCT LIGHT TO MODERATE RA/TS	FWS LIGHT TO MODERATE RA/TS	WS LIGHT TO MODERATE RA/TS	FWS LIGHT TO MODERATE RA/TS	SLIGHT DECREASE IN RAINFALL



Khurda	SCT LIGHT TO MODERATE RA/TS	SCT LIGHT TO MODERATE RA/TS	FWS LIGHT TO MODERATE RA/TS	WS LIGHT TO MODERATE RA/TS	FWS LIGHT TO MODERATE RA/TS	SLIGHT DECREASE IN RAINFALL
Nayagarh	SCT LIGHT TO MODERATE RA/TS	SCT LIGHT TO MODERATE RA/TS	FWS LIGHT TO MODERATE RA/TS	WS LIGHT TO MODERATE RA/TS	FWS LIGHT TO MODERATE RA/TS	SLIGHT DECREASE IN RAINFALL

N.B : Probability of occurrence of Day 1 to Day 5 forecast: “very likely” .

District Level Weather Warnings for Odisha

Date: 26.07.2021
MIDDAY

Region	Name of the Districts	Weather Warnings for 5 days				
		DAY 1 valid from 1330 hrs IST of 26.07.2021 to 0830 hrs IST of 27.07.2021	DAY 2 valid from 0830 hrs IST of 27.07.2021 to 0830 hrs IST of 28.07.2021	DAY 3 valid from 0830 hrs IST of 28.07.2021 to 0830 hrs IST of 29.07.2021	DAY 4 valid from 0830 hrs IST of 29.07.2021 to 0830 hrs IST of 30.07.2021	DAY 5 valid from 0830 hrs IST of 30.07.2021 to 0830 hrs IST of 31.07.2021
North Coastal Odisha	Balasore	ISOL THUNDERSTORM WITH LIGHTNING	ISOL HEAVY RAINFALL AND ISOL THUNDERSTORM WITH LIGHTNING	ISOL HEAVY TO VERY HEAVY RAINFALL	ISOL HEAVY RAINFALL	ISOL HEAVY RAINFALL
	Bhadrak	ISOL THUNDERSTORM WITH LIGHTNING	ISOL HEAVY RAINFALL AND ISOL THUNDERSTORM WITH LIGHTNING	ISOL HEAVY TO VERY HEAVY RAINFALL	ISOL HEAVY RAINFALL	ISOL HEAVY RAINFALL
	Jajpur	ISOL THUNDERSTORM WITH LIGHTNING	ISOL HEAVY RAINFALL AND ISOL THUNDERSTORM WITH LIGHTNING	ISOL HEAVY TO VERY HEAVY RAINFALL	ISOL HEAVY RAINFALL	ISOL HEAVY RAINFALL
	Kendrapara	ISOL THUNDERSTORM WITH LIGHTNING	ISOL THUNDERSTORM WITH LIGHTNING	ISOL HEAVY TO VERY HEAVY RAINFALL	ISOL HEAVY RAINFALL	NIL



	Jagatsinghapur	ISOL THUNDERSTORM WITH LIGHTNING	ISOL THUNDERSTORM WITH LIGHTNING	ISOL HEAVY RAINFALL	ISOL HEAVY RAINFALL	NIL
	Cuttak	ISOL THUNDERSTORM WITH LIGHTNING	ISOL THUNDERSTORM WITH LIGHTNING	ISOL HEAVY RAINFALL	ISOL HEAVY RAINFALL	NIL
North Interior Odisha	Sundargarh	NIL	ISOL HEAVY RAINFALL AND ISOL THUNDERSTORM WITH LIGHTNING	ISOL HEAVY RAINFALL	ISOL HEAVY TO VERY HEAVY RAINFALL	ISOL HEAVY TO VERY HEAVY RAINFALL
	Jharsuguda	NIL	NIL	NIL	ISOL HEAVY RAINFALL	ISOL HEAVY TO VERY HEAVY RAINFALL
	Bargarh	NIL	NIL	NIL	ISOL HEAVY RAINFALL	ISOL HEAVY TO VERY HEAVY RAINFALL
	Sambalpur	NIL	ISOL THUNDERSTORM WITH LIGHTNING	ISOL HEAVY RAINFALL	ISOL HEAVY TO VERY HEAVY RAINFALL	ISOL HEAVY TO VERY HEAVY RAINFALL
	Deogarh	NIL	ISOL THUNDERSTORM WITH LIGHTNING	ISOL HEAVY RAINFALL	ISOL HEAVY TO VERY HEAVY RAINFALL	ISOL HEAVY TO VERY HEAVY RAINFALL
	Angul	ISOL THUNDERSTORM WITH LIGHTNING	ISOL THUNDERSTORM WITH LIGHTNING	ISOL HEAVY RAINFALL	ISOL HEAVY TO VERY HEAVY RAINFALL	ISOL HEAVY RAINFALL
	Dhenkanal	ISOL THUNDERSTORM WITH LIGHTNING	ISOL THUNDERSTORM WITH LIGHTNING	ISOL HEAVY TO VERY HEAVY RAINFALL	ISOL HEAVY RAINFALL	NIL



	Keonjhar	ISOL THUNDERSTORM WITH LIGHTNING	ISOL HEAVY RAINFALL AND ISOL THUNDERSTORM WITH LIGHTNING	ISOL HEAVY TO VERY HEAVY RAINFALL	ISOL HEAVY TO VERY HEAVY RAINFALL	ISOL HEAVY TO VERY HEAVY RAINFALL
	Mayurbhanj	ISOL THUNDERSTORM WITH LIGHTNING	ISOL HEAVY RAINFALL AND ISOL THUNDERSTORM WITH LIGHTNING	ISOL HEAVY TO VERY HEAVY RAINFALL	ISOL HEAVY TO VERY HEAVY RAINFALL	ISOL HEAVY RAINFALL
South Interior Odisha	Sonepur	NIL	ISOL THUNDERSTORM WITH LIGHTNING	NIL	ISOL HEAVY RAINFALL	NIL
	Boudh	ISOL THUNDERSTORM WITH LIGHTNING	ISOL THUNDERSTORM WITH LIGHTNING	NIL	NIL	NIL
	Nuapada	NIL	NIL	NIL	NIL	NIL
	Bolangir	NIL	NIL	NIL	NIL	NIL
	Kalahandi	NIL	NIL	NIL	NIL	NIL
	Kandhamal	NIL	ISOL THUNDERSTORM WITH LIGHTNING	NIL	NIL	NIL
	Nawrangpur	NIL	NIL	NIL	NIL	NIL
	Rayagada	NIL	NIL	NIL	NIL	NIL
	Koraput	NIL	NIL	NIL	NIL	NIL



	Malkangiri	NIL	NIL	NIL	NIL	NIL
South Coastal Odisha	Gajapati	NIL	ISOL THUNDERSTORM WITH LIGHTNING	NIL	NIL	NIL
	Ganjam	NIL	ISOL THUNDERSTORM WITH LIGHTNING	NIL	NIL	NIL
	Puri	ISOL THUNDERSTORM WITH LIGHTNING	ISOL THUNDERSTORM WITH LIGHTNING	NIL	ISOL HEAVY RAINFALL	NIL
	Khurda	ISOL THUNDERSTORM WITH LIGHTNING	ISOL THUNDERSTORM WITH LIGHTNING	NIL	ISOL HEAVY RAINFALL	NIL
	Nayagarh	ISOL THUNDERSTORM WITH LIGHTNING	ISOL THUNDERSTORM WITH LIGHTNING	NIL	NIL	NIL

N.B : Probability of occurrence of Day 1 to Day 5 warnings - “very likely”.

Spatial Rainfall distribution category(in terms percentage number stations rainfall reporting)							
% Stations	Category	% Stations	Category				
> 75	Widespread (WS) / Most Places	00-25	Isolated (ISOL) / One or two places				
51-75	Fairly Widespread (FWS) / Many Places	25-50	Scattered(SCT)/A few places				
No Rain	DRY						
-: LEGEND :-							
Probabilistic Forecast (%)		Color Code for WARNING		Legend for Weather			
Unlikely	< 25	WARNING (TAKE ACTION)		RA	Rain	TSQ	Thunder Squall
Likely	25 - 50	ALERT (BE PREPARED)		TS	Thunder Shower	HW	Heat Wave
Very Likely	50 - 75	WATCH (BE UPDATED)		SQ	Squall	CW	Cold Wave
Most Likely	> 75	NO WARNING (NO ACTION)		HR	Heavy Rain		







Heavy Rain 64.5 to 115.5 mm(in 24 hours)	Very Heavy Rain 115.6 to 204.4(in 24 hours)	Extremely Heavy Rain >204.4 mm(in 24 hours)
--	---	---

भारत सरकार
पृथ्वी विज्ञान मंत्रालय
भारत मौसम विज्ञान विभाग
मौसम विज्ञान केंद्र
भुवनेश्वर, ओडिशा -751020



Government of India
Ministry of Earth Sciences
India Meteorological Department
Meteorological Centre
Bhubaneswar, Odisha-751020

*Kindly download and use “**MAUSAM App**” for location specific forecast and warning, “**Meghdoot App**” for Agromet advisory and “**Damini App**” for Lightning warning. Follow us on twitter [@mcbbsr](https://twitter.com/mcbbsr), facebook [MC Bhubaneswar](https://www.facebook.com/MCBhubaneswar) and Telegram channel [METEOROLOGICAL CENTRE BHUBANESWAR](https://www.telegram.com/channel/METEOROLOGICAL_CENTRE_BHUBANESWAR) for regular weather updates.

					
MAUSAM	DAMINI	MEGHDOOT	@mcbbsr	MC Bhubaneswar	@imdbbsr