



EVENING WEATHER BULLETIN

DATE: 26.07.2021  
TIME OF ISSUE: 1800 Hrs IST

METEOROLOGICAL FEATURES:

The Monsoon trough at mean sea level continues to pass through Ganganagar, Hissar, Delhi, Aligarh, Fursatganj, Gaya, Bankura and thence southeastwards to Northeast Bay of Bengal.

The cyclonic circulation over North Bay of Bengal & neighbourhood between 1.5 km & 5.8 km above mean sea level tilting southwestwards with height persists. Under its influence, a Low Pressure Area is likely to form over North Bay of Bengal & neighbourhood around 28<sup>th</sup> July, 2021.

WEATHER FORECAST AND WARNING FOR DISTRICTS OF ODISHA FOR NEXT FIVE DAYS:

Days	Forecast	Warning
<b>Day 1</b> (valid from 1830 hrs IST of 26.07.2021 upto 0830 hrs IST of 27.07.2021).	Light to moderate rain or thundershower very likely to occur at many places over the districts of North Odisha and at a few places over the districts of South Odisha.	<b>Yellow Warning(To be updated)</b> Thunderstorm with lightning very likely to occur at one or two places over the districts of Balasore, Bhadrak, Jajpur, Kendrapara, Cuttack, Jagatsinghpur, Keonjhar, Mayurbhanj, Dhenkanal, Angul, Khurda, Puri, Boudh, Nayagarh.
<b>Day 2</b> (valid from 0830 hrs IST of 27.07.2021 upto 0830 hrs IST of 28.07.2021).	Light to moderate rain or thundershower very likely to occur at many places over the districts of North Odisha and at a few places over the districts of South Odisha.	<b>Yellow Warning(To be updated)</b> Heavy rainfall very likely to occur at one or two places over the districts of Sundargarh, Keonjhar, Mayurbhanj, Balasore, Jajpur, Bhadrak. Thunderstorm with lightning very likely to occur at one or two places over the districts of Balasore, Bhadrak, Jajpur, Kendrapara, Cuttack, Jagatsinghpur, Puri, Khurda, Nayagarh, Ganjam, Gajapati, Sundargarh, Deogarh, Keonjhar, Mayurbhanj, Sambalpur, Angul, Dhenkanal, Kandhamal, Boudh, Sonapur.
<b>Day 3</b> (valid from 0830 hrs IST of 28.07.2021 upto 0830 hrs IST of 29.07.2021).	Light to moderate rain or thundershower very likely to occur at most places over the districts of North Odisha and at many places over the districts of South Odisha.	<b>Yellow Warning(To be updated)</b> Heavy to very heavy rainfall very likely to occur at one or two places over the districts of Keonjhar, Mayurbhanj, Balasore, Bhadrak, Jajpur, Kendrapara, Dhenkanal and Heavy rainfall very likely to occur at one or two places over the districts of Jagatsinghpur, Cuttack, Angul, Deogarh, Sundargarh, Sambalpur.
<b>Day 4</b> (valid from 0830 hrs IST of 29.07.2021 upto 0830 hrs IST of 30.07.2021).	Light to moderate rain or thundershower very likely to occur at most places over the districts of Odisha.	<b>Yellow Warning(To be updated)</b> Heavy to very heavy rainfall very likely to occur at one or two places over the districts of Sundargarh, Deogarh, Sambalpur, Angul, Keonjhar, Mayurbhanj and Heavy rainfall very likely to occur at one or two places over the districts of Balasore, Bhadrak, Jajpur, Kendrapara, Cuttack, Jagatsinghpur, Puri, Khurda, Jharsuguda,

		Sonepur, Bargarh, Dhenkanal.
<b>Day 5</b> (valid from 0830 hrs IST of 30.07.2021 upto 0830 hrs IST of 31.07.2021).	Light to moderate rain or thundershower very likely to occur at most places over the districts of North Odisha and at many places over the districts of South Odisha.	<b>Yellow Warning(To be updated)</b> Heavy to very heavy rainfall very likely to occur at one or two places over the districts of Sundargarh, Jharsuguda, Bargarh, Sambalpur, Deogarh, Keonjhar and Heavy rainfall very likely to occur at one or two places over the districts of Mayurbhanj, Balasore, Jajpur, Bhadrak, Angul.
Outlook for subsequent two days	<b>SLIGHT DECREASE IN RAINFALL</b>	

**Forecast for Bhubaneswar and n/hood valid for the next 24 hours:** Generally cloudy sky with light rain. Maximum and Minimum temperature very likely to be around **30°C** and **26°C** respectively.

**OBSERVATIONS OF BHUBANESWAR**

TEMPERATURE (°C)		RELATIVE HUMIDITY		RAINFALL(0830 TO 1730 HOURS IST)IN MM	SUNRISE ON 27.07.2021	SUNSET ON 26.07.2021
MAXIMUM	MINIMUM	MAXIMUM	MINIMUM			
<b>31.8</b>	<b>26.6</b>	<b>97</b>	<b>77</b>	<b>0.0</b>	<b>05:20</b>	<b>18:27</b>

**Weather warning for fishermen of Odisha coast valid for next 05 days commencing from 1800 hrs IST on date 26.07.2021:**

**Day 1 and Day 2: NIL**







**Day 3 to Day 5:** Under the influence of likely formation of Low Pressure Area over North-West Bay of Bengal & neighbourhood around 28th July, 2021, squally weather with surface wind speed reaching 40-50 kmph very likely over North Bay of Bengal from 28<sup>th</sup> to 30<sup>th</sup> July,2021.

Fishermen are advised not to venture into north Bay of Bengal from 28<sup>th</sup> to 30<sup>th</sup> July,2021.

N.B:Spatial rainfall distribution: ISOLATED :=< 25%, a few: 26-50%, Many: 51-75%, Most: 76-100%

Rainfall amount (mm): Heavy rain: 64.5 – 115.5, Very heavy rain: 115.6 – 204.4, Extremely heavy rain: 204.5 or more. Probabilistic forecast: Unlikely =< 25%, likely 26-50%, Very likely 51-75%, Most likely > 75%

\*Kindly download and use “**MAUSAM App**” for location specific forecast and warning, “**Meghdoot App**” for Agromet advisory and “**Damini App**” for Lightning warning. Follow us on twitter [@mcbbsr](#),facebook [MC Bhubaneswar](#) and Telegram channel [METEOROLOGICAL CENTRE BHUBANESWAR](#) for regular weather updates.

					
<b>MAUSAM</b>	<b>DAMINI</b>	<b>MEGHDOOT</b>	<b>@mcbbsr</b>	<b>MC Bhubaneswar</b>	<b>@imdbbsr</b>