



DISTRIBUTION OF RAINFALL OVER SIKKIM DURING PAST 24 HOURS (till 0830 hrs IST of Saturday, 17th May 2025)



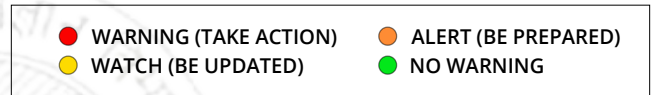
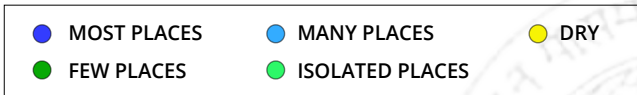
Forecast Saturday, 17th May 2025 (valid upto 0830 hrs IST of Sunday, 18th May 2025)



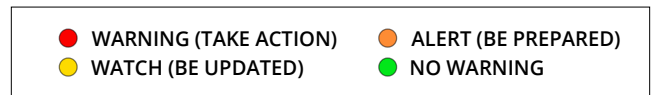
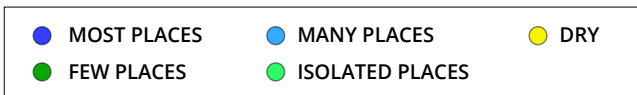
● MOST PLACES	● MANY PLACES	● DRY
● FEW PLACES	● ISOLATED PLACES	

● WARNING (TAKE ACTION)	● ALERT (BE PREPARED)
● WATCH (BE UPDATED)	● NO WARNING

Forecast Sunday, 18th May 2025
 (valid upto 0830 hrs IST of Monday, 19th May 2025)



Forecast Monday, 19th May 2025
 (valid upto 0830 hrs IST of Tuesday, 20th May 2025)



Forecast Tuesday, 20th May 2025
 (valid upto 0830 hrs IST of Wednesday, 21st May 2025)



● MOST PLACES	● MANY PLACES	● DRY
● FEW PLACES	● ISOLATED PLACES	

● WARNING (TAKE ACTION)	● ALERT (BE PREPARED)
● WATCH (BE UPDATED)	● NO WARNING

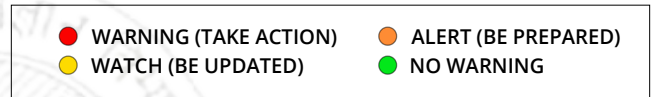
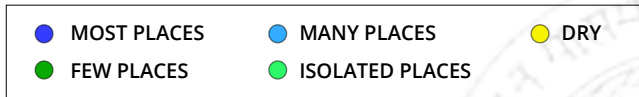
Forecast Wednesday, 21st May 2025
 (valid upto 0830 hrs IST of Thursday, 22nd May 2025)



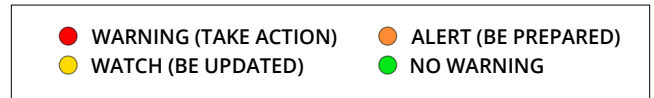
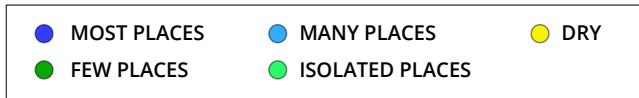
● MOST PLACES	● MANY PLACES	● DRY
● FEW PLACES	● ISOLATED PLACES	

● WARNING (TAKE ACTION)	● ALERT (BE PREPARED)
● WATCH (BE UPDATED)	● NO WARNING

Forecast Thursday, 22nd May 2025
(valid upto 0830 hrs IST of Friday, 23rd May 2025)



Forecast Friday, 23rd May 2025
(valid upto 0830 hrs IST of Saturday, 24th May 2025)



LEGENDS

PROBABILISTIC FORECAST			
TERMS	PROBABILITY OF OCCURRENCE	TERMS	PROBABILITY OF OCCURRENCE
MOST LIKELY	> 75%	VERY LIKELY	51% - 75%
LIKELY	25% - 50%	UN-LIKELY	< 25%
DRY	No Station Reported Rainfall		
INTENSITY OF RAINFALL			
Very Light Rainfall: Trace - 002.4 mm		Light Rainfall: 002.5 mm - 015.5 mm	
Moderate Rainfall: 015.6 mm - 064.4 mm		Heavy Rainfall: 064.5 mm - 115.5 mm	
Very Heavy Rainfall: 115.6 mm - 204.4 mm		Extremely Heavy Rainfall: ≥ 204.5 mm	
Extremely Heavy Rainfall: When the amount is a value near about the highest recorded rainfall at or near the station for the month or season. However, this term will be used only when the actual rainfall amount exceeds 12 cm.			
SPATIAL DISTRIBUTION OF RAINFALL			
% RAINFALL	CATEGORY	% RAINFALL	CATEGORY
76 - 100	Most places (Widespread)	51 - 75	Many Places (Fairly Widespread)
26 - 50	Few places (Scattered)	01 - 25	Isolated/One or two places
Dry: No Station Reported Rainfall			
COLOR CODE FOR WARNING			
NO WARNING (NO ACTION)		WATCH (BE UPDATED)	
ALERT (BE PREPARED)		WARNING (TAKE ACTION)	

N.B:

1. For detail information please visit our website <https://mausam.imd.gov.in/gangtok/> and Facebook page <https://www.facebook.com/gangtok.met>.
2. District wise nowcast for thunderstorm with lightning and wind will be issued one or two hours in advance through whatsapp/facebook/twitter and email as and when required.
3. Kindly use “**Mausam App**” for location specific forecast and warning, “**Meghdoot App**” for Agromet advisory and “**Damini App**” for Lightning warning.
4. Kindly follow <http://imdgeospatial.imd.gov.in/> for GIS based products.