



**GOVERNMENT OF INDIA  
INDIA METEOROLOGICAL DEPARTMENT  
METEOROLOGICAL CENTRE, GOA  
ALTINHO, PANAJI, 403001**



*Kindly download Mausam app for location specific forecast and warning, Meghdoot app for Agro met advisory and Damini app for Lightning*

## तात्कालिक मौसम चेतावनी/ Nowcast Weather Warning

Warning Code/  
चेतावनी कोड:-

**WATCH: (BE UPDATED)**

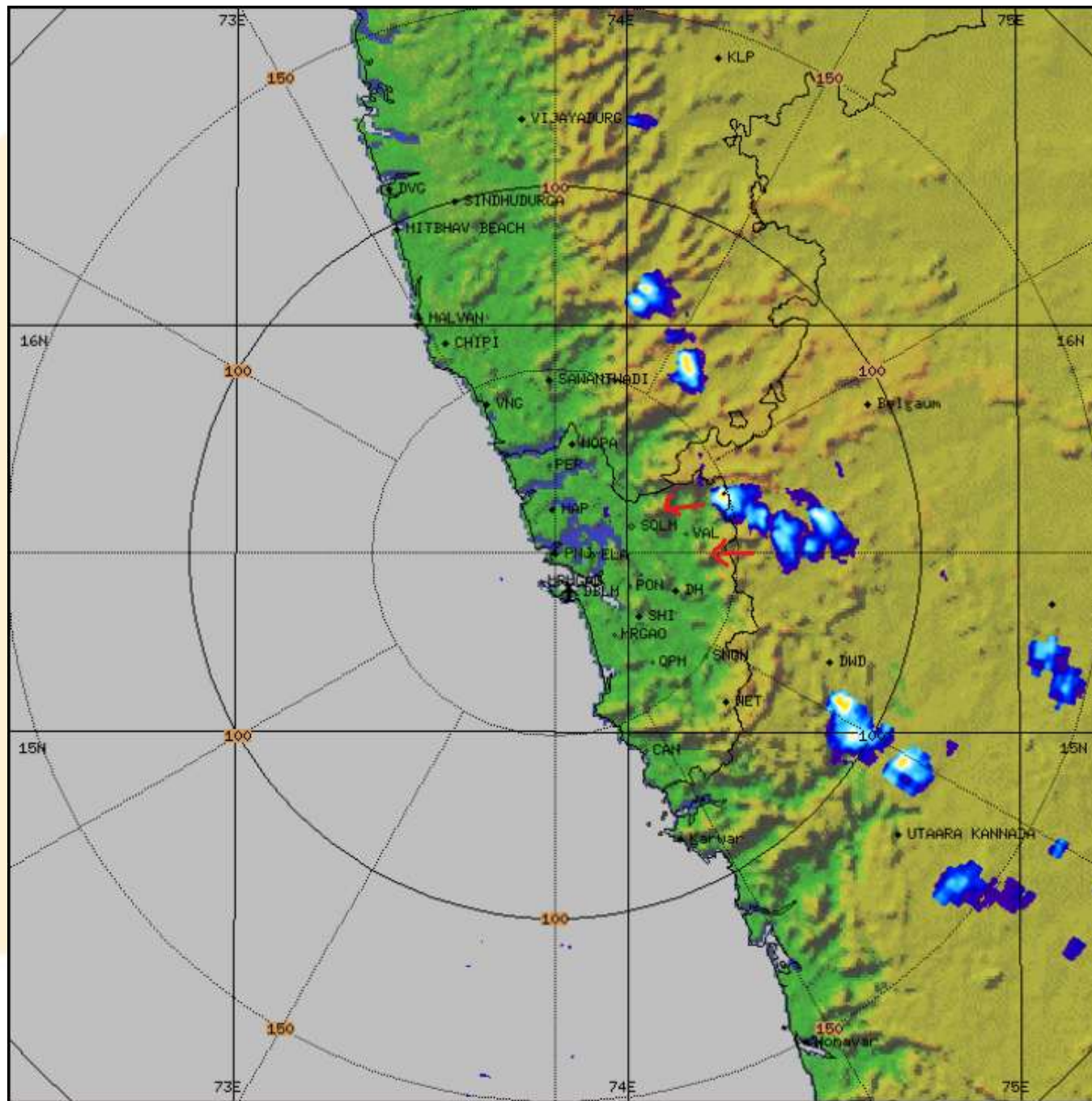
Date & Time of issue: -1720 HRS, February 24, 2026  
Date & Time of validity: - 2020 HRS, February 24, 2026

- ❖ Thundershower likely to occur at isolated places over North Goa and South Goa in next 1-3 hours.
- ❖ Clouds are approaching the talukas of Sattari and Dharbandora.
- ❖ Other talukas also likely to get affected.

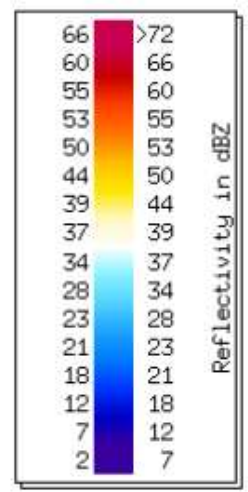
⌘ Avoid going to areas that face the water logging problems often ⌘ Check for traffic congestion on your route before leaving for your destination. ⌘ Avoid staying in vulnerable structures. ⌘ Please be updated with the forecasts and Nowcasts issued by IMD.

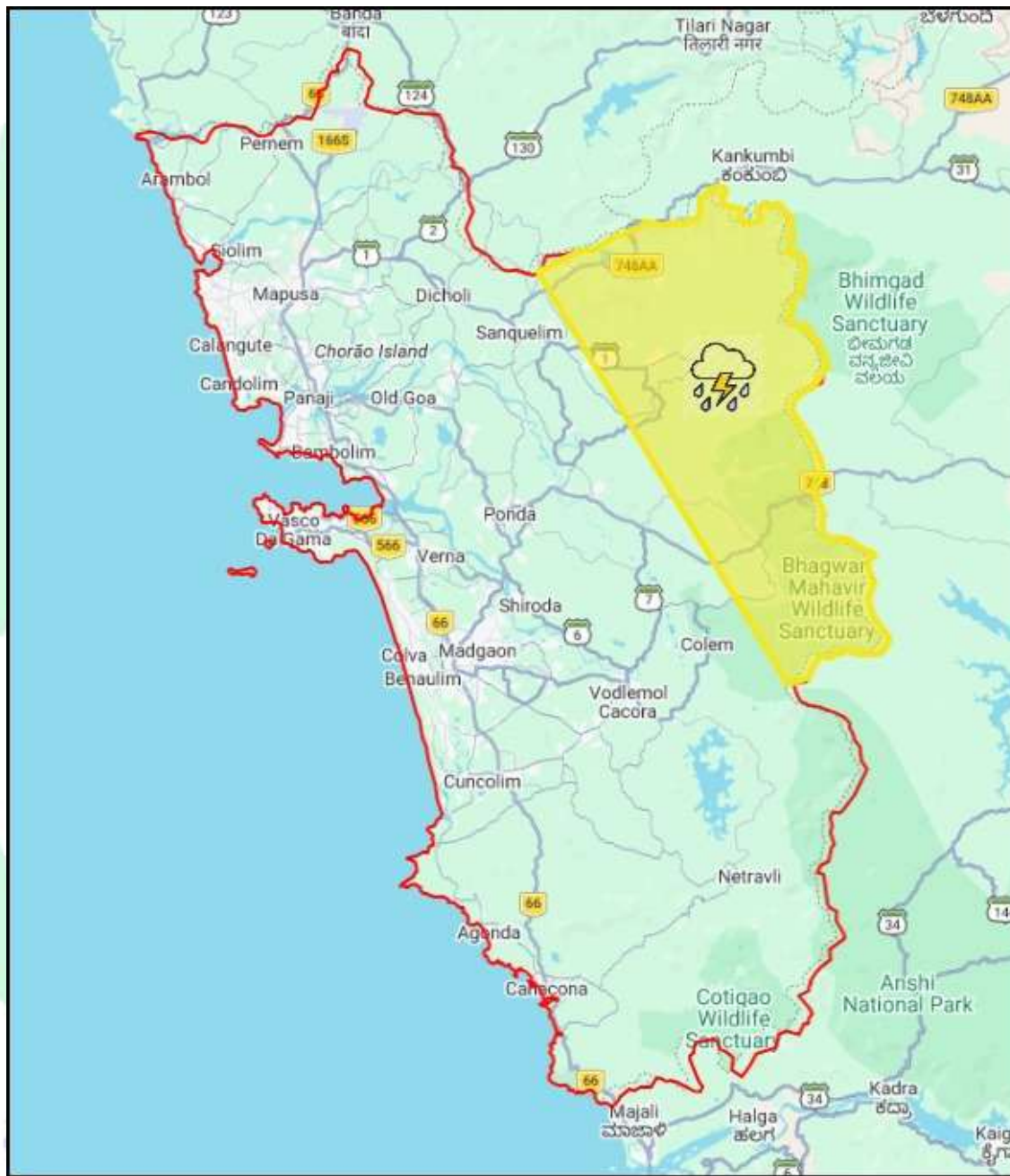
⌘ Please click here to see the latest weather radar products ⌘ Please click here for GIS based district wise nowcast ⌘ Please click here for GIS based station wise nowcast.

Intensity of Rainfall		Probability of Occurrence (%)		Distribution of Rainfall		Intensity of Rainfall Spells	
Type	Amount (mm)			Category	% of stations	Terminology	Rainfall rate
Very Light	0.1 to 2.4	Likely	26 - 50	Most Places	76 - 100%	Light Spell	<1 cm/hr
Light	2.5 - 15.5	Very Likely	51 - 75	Many Places	51-75%	Moderate Spell	1-2 cm/hr
Moderate	15.6 - 64.4	Most Likely	> 75	A Few Places	26-50%	Intense Spell	2-3 cm/hr
Heavy	64.5 - 115.5			Isolated places	1-25%	Very Intense Spell	3-5 cm/hr
Very Heavy	115.6 - 204.4			Dry	0	Extremely Intense Spell	5-10 cm/hr
Extremely Heavy	> 204.5					Cloud Burst	>10 cm/hr




GOA-RADAR  
 PPI  
 PPI\_Z\_150  
 Task: IMD-B  
 PRF:600/450  
 Elevation:1.0  
 Max Range:150 km  
**11:47:00Z**  
 24 FEB 2026 UTC





Ye




राष्ट्र सेवा के 150 वर्ष



## **Probable impact of rainfall activity with strong surface winds over Panaji city, North Goa and South Goa districts**

- **Pooling of water on roads and low-lying areas**
- **Rough sea conditions along the coast**
- **Possibility of traffic congestions**
- **Short term water logging/inundation on roads and low-lying areas**
- **Possibility of water inundation on agriculture fields**
- **Fall of weak trees and weak structures**
- **Localized and short-term disruption to municipal services (water, electricity, etc.)**
- **Temporary fall in visibility during intense spells of rain**

*Please be updated regularly with latest forecasts and warnings issued, from IMD Goa website <https://mausam.imd.gov.in/goa/>*

*YouTube:  Twitter:  Facebook:  Forecasts and Warnings are based on the latest available observations and NWP model outputs.*

**Years of Service to the Nation**

**राष्ट्र सेवा के 150 वर्ष**