
































<p>భారత ప్రభుత్వం, భారత వాతావరణ శాఖ (భూ విజ్ఞాన మంత్రిత్వ శాఖ) వాతావరణ కేంద్రం, బేగంపేట విమానాశ్రయం, హైదరాబాద్ -500 016.</p>	<p style="text-align: center;"> భారత सरकार भारतीय मौसम विज्ञान विभाग (पृथ्वी विज्ञान मंत्रालय) मौसम विज्ञान केन्द्र, बेगुमपेट एअरपोर्ट, हैदराबाद - 500 016.</p>	<p style="text-align: center;">Government of India India Meteorological Department (Ministry of Earth Sciences) Meteorological Centre, Begumpet Airport, Hyderabad-500 016.</p>
--	--	---

Date: 03-10-2022
Time of Issue: 1300 IST

ZONE-WISE FORECAST FOR HYDERABAD CITY FOR NEXT FIVE DAYS

Zone/Date	03 October	04 October	05 October	06 October	07 October
CHARMINAR-ZONE	Partly cloudy sky. Light Rain	Generally cloudy sky. Light Rain	Generally cloudy sky. Light to Moderate Rain/ Thundershowers	Generally cloudy sky. Light to Moderate Rain or Thundershowers	Generally cloudy sky. Light to Moderate Rain/ Thundershowers
					
	likely	likely	Very likely	Very likely	Very likely
KHAIRATHABAD-ZONE	Partly cloudy sky. Light Rain	Generally cloudy sky. Light Rain	Generally cloudy sky. Light to Moderate Rain/ Thundershowers	Generally cloudy sky. Light to Moderate Rain or Thundershowers	Generally cloudy sky. Light to Moderate Rain/ Thundershowers
					
	likely	likely	Very likely	Very likely	Very likely
KUKATPALLY-ZONE	Partly cloudy sky. Light Rain	Generally cloudy sky. Light Rain	Generally cloudy sky. Light to Moderate Rain/ Thundershowers	Generally cloudy sky. Light to Moderate Rain or Thundershowers	Generally cloudy sky. Light to Moderate Rain/ Thundershowers
					
	likely	likely	Very likely	Very likely	Very likely
LBNAGAR-ZONE	Partly cloudy sky. Light Rain	Generally cloudy sky. Light Rain	Generally cloudy sky. Light to Moderate Rain / Thundershowers	Generally cloudy sky. Light to Moderate Rain or Thundershowers	Generally cloudy sky. Light to Moderate Rain/ Thundershowers
					
	likely	likely	Very likely	Very likely	Very likely
SECUNDERABAD-ZONE	Partly cloudy sky. Light Rain	Generally cloudy sky. Light Rain	Generally cloudy sky. Light to Moderate Rain / Thundershowers	Generally cloudy sky. Light to Moderate Rain or Thundershowers	Generally cloudy sky. Light to Moderate Rain/ Thundershowers

					
	likely	likely	Very likely	Very likely	Very likely
SERILINGAMPALYY-ZONE	Partly cloudy sky. Light Rain	Generally cloudy sky. Light Rain	Generally cloudy sky. Light to Moderate Rain / Thundershowers	Generally cloudy sky. Light to Moderate Rain or Thundershowers	Generally cloudy sky. Light to Moderate Rain/ Thundershowers
					
	likely	likely	Very likely	Very likely	Very likely

COLOR CODES

Risk Level	Response
Very Low	No Action
Low	Be Updated
Medium	Be Prepared
High	Take Action

RAINFALL INTENSITY

Terminology	Rainfall Range in (mm)	Terminology	Rainfall Range in (mm)
Light spell	1 cm/hr	Very intense spell	3-5 cm/hr
Moderate spell	1-2 cm/hr	Extremely intense spell	5-10 cm/hr
Intense spell	2-3 cm/hr	Cloud burst	>10 cm/hr

RAINFALL CATEGORIES

Terminology	Rainfall Range in (mm)	Terminology	Rainfall Range in (mm)
Very light rainfall	Trace-2.4	Heavy rainfall	64.5 - 115.6
Light rainfall	2.5 - 15.5	Very heavy rainfall	115.6 - 204.4
Moderate rainfall	15.6 - 64.6	Extremely heavy rainfall	>=204.5

డా. కె. నాగరత్న / डॉ. के। नागरत्न / Dr.K.Naga Ratna
 సైంటిస్ట్-ఇ & హెడ్ / वैज्ञानिक-ई/ Scientist-E & Head
 వాతావరణ కేంద్రం - హైదరాబాద్ / मौसम केंद्र - हैदराबाद / M.C. Hyderabad