



Govt. of India / भारत सरकार

Ministry of Earth Sciences / पृथ्वी विज्ञान मंत्रालय

India Meteorological Department / भारत मौसम विज्ञान विभाग

Meteorological Centre / मौसम केंद्र

Imphal – 795140 / इम्फाल

Date: 29.05.2025

Time: 1430hrs. IST

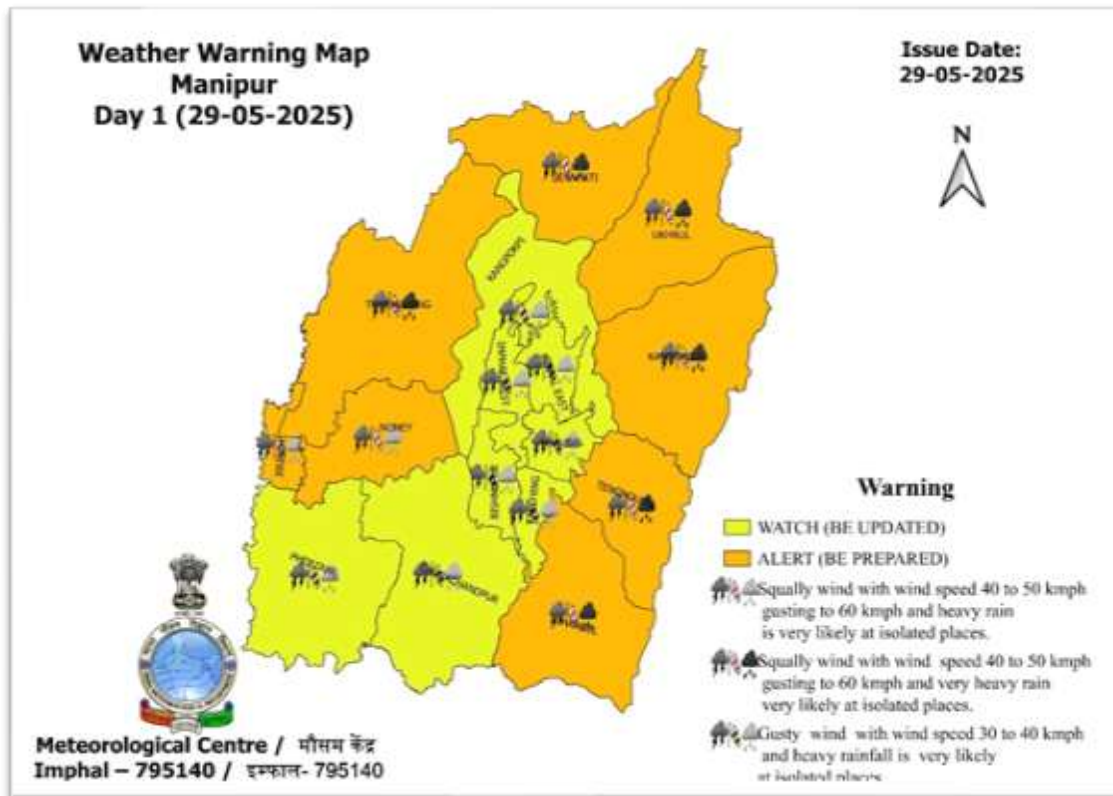
### Impact Based Weather Forecast

#### **HEAVY TO VERY HEAVY RAINFALL WARNING FOR DISTRICTS OF MANIPUR**

Date	Forecast & Warnings	Impact Expected	Action Suggested
29 <sup>th</sup> May 0830 IST to 30 <sup>th</sup> May 0830 IST	Squally wind with speed 40 to 50 kmph gusting to 60 kmph AND Very Heavy rainfall (12-20 cm in 24 hrs) very likely at isolated places over <b>TAMENGLONG, SENAPATI, UKHRUL, KAMJONG, JIRIBAM, NONEY, TENGNOUPAL, CHANDEL.</b>	<ul style="list-style-type: none"> <li>• Visibility may become poor during the intense spell of rainfall.</li> <li>• Landslides/Landslips may occur.</li> <li>• Water logging in many parts of low-lying areas/roads/streets.</li> <li>• Disruption of traffic due to water logging in roads.</li> <li>• Damage to kutcha-roads due to heavy to very heavy rainfall.</li> </ul>	<ul style="list-style-type: none"> <li>• Follow any traffic advisories.</li> <li>• Avoid going to areas that face water logging problems/river fronts.</li> <li>• Provide proper drainage in the cropped field if heavy rainfall is expected.</li> <li>• Be updated.</li> </ul>
	Gusty wind with wind speed 30 to 40 kmph and heavy rainfall (7-11 CM in 24 hrs) is very likely at isolated places over <b>KANGPOKPI, IMPHAL-W, IMPHAL-E, BISHNUPUR, THOUBAL, KAKCHING, CHURACHANDPUR, PHERZAWL</b>		
30 <sup>th</sup> May 0830 IST to 31 <sup>st</sup> May 0830 IST	Squally wind with speed 40 to 50 kmph gusting to 60 kmph AND Extremely Heavy rainfall (>20 cm in 24 hrs) very likely at isolated places over <b>TAMENGLONG and SENAPATI.</b>	<ul style="list-style-type: none"> <li>• Possibility of flash floods due to intense spell of rainfall.</li> <li>• Heavy rainfall may damage the crops in the maturity stage.</li> <li>• Possibility of damages to vulnerable structures due to Very Heavy rainfall.</li> </ul>	
	Squally wind with wind speed 40 to 50 kmph gusting to 60 kmph and very heavy rainfall (12-20 cm in 24 hrs) is very likely at isolated places over <b>UKHRUL, KAMJONG, JIRIBAM, NONEY, TENGNOUPAL CHANDEL, PHERZAWL.</b>		
	Gusty wind with wind speed 30 to 40 kmph and heavy rainfall (7-11 CM in 24 hrs) is very likely at isolated places over <b>KANGPOKPI, IMPHAL-W, IMPHAL-E, BISHNUPUR, THOUBAL, KAKCHING, CHURACHANDPUR.</b>		
31 <sup>st</sup> May 0830 IST to 01 <sup>st</sup> June 0830 IST	Thunderstorm with lightning and gusty wind with speed 40 to 50 kmph and very heavy rainfall (12-20 CM in 24 hrs) very likely at isolated places over <b>TAMENGLONG and SENAPATI.</b>		
	Gusty wind with speed 30 to 40 kmph and heavy rainfall (7-11 CM in 24 hrs) very likely at isolated places over <b>KANGPOKPI, UKHRUL, KAMJONG, JIRIBAM And NONEY.</b>		
	Thunderstorm with lightning and gusty wind with speed 30 to 40 kmph very likely at isolated places over <b>IMPHAL-W, IMPHAL-E, BISHNUPUR, THOUBAL, KAKCHING, TENGNOUPAL, CHANDEL, CHURACHANDPUR and PHERZAWL.</b>		

01 <sup>st</sup> June 0830 IST to 02 <sup>nd</sup> June 0830 IST	Thunderstorm with lightning and gusty wind with speed 30 to 40 kmph very likely at isolated places over <b>TAMENGLONG, SENAPATI, TENGNOUPAL, CHANDEL, KANGPOKPI, IMPHAL-W, IMPHAL-E, UKHRUL, KAMJONG, JIRIBAM, NONEY, BISHNUPUR, THOUBAL, KAKCHING, CHURCHANDPUR, PHERZAWL.</b> Heavy rainfall at isolated places over <b>TAMENGLONG, SENAPATI, TENGNOUPAL, CHANDEL.</b>		
02 <sup>nd</sup> June 0830 IST to 03 <sup>rd</sup> June 0830 IST	Thunderstorm with lightning very likely at isolated places over <b>TAMENGLONG, SENAPATI, KANGPOKPI, UKHRUL, KAMJONG, JIRIBAM, NONEY, TENGNOUPAL, CHANDEL, CHURACHANDPUR and PHERZAWL.</b>		

[Warning Maps for the next 5-days:](#)

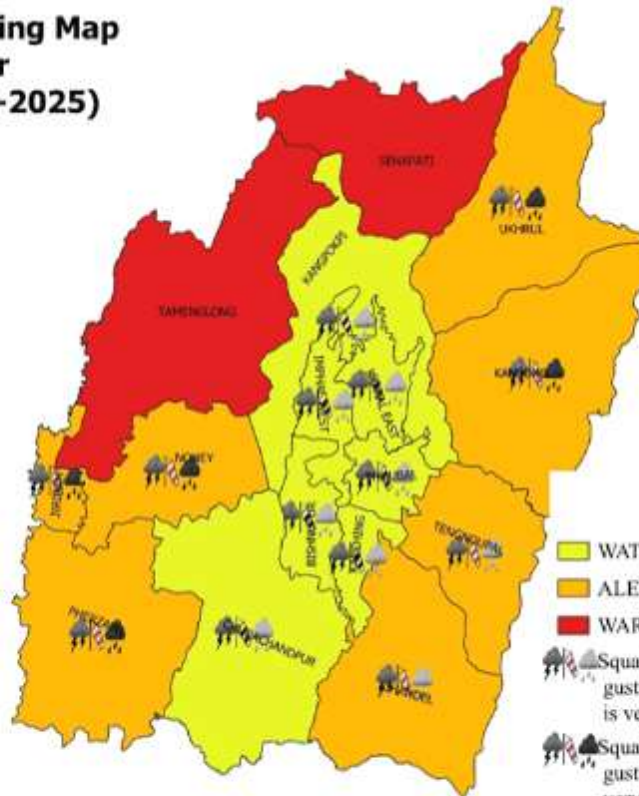


**Weather Warning Map  
Manipur  
Day 2 (30-05-2025)**

**Issue Date:  
29-05-2025**



**Meteorological Centre / मौसम केंद्र  
Imphal – 795140 / इम्फाल-795140**



**Warning**

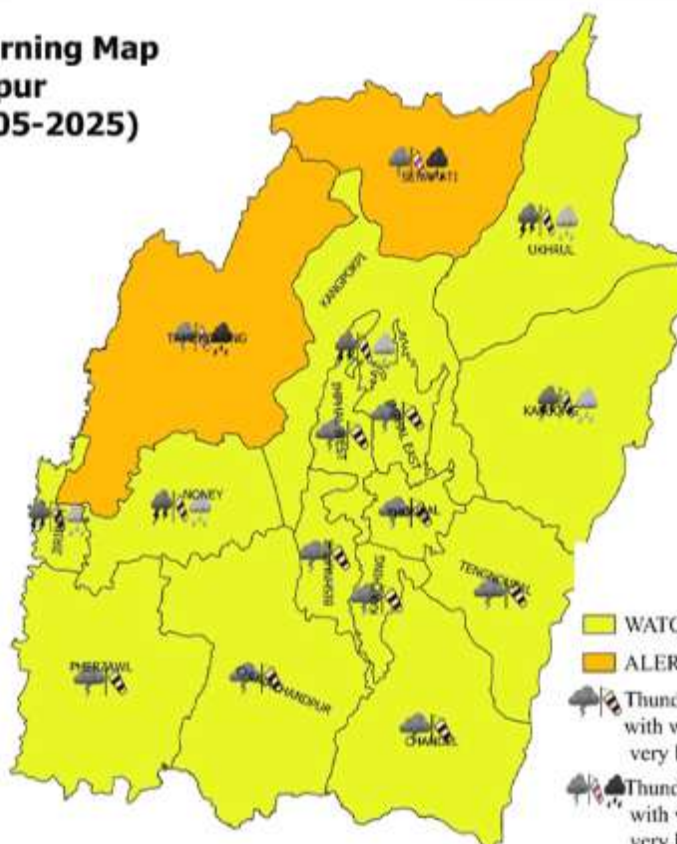
- WATCH (BE UPDATED)
- ALERT (BE PREPARED)
- WARNING (TAKE ACTION)
- Squally wind with wind speed 40 to 50 kmph gusting to 60 kmph and heavy rain is very likely at isolated places.
- Squally wind with wind speed 40 to 50 kmph gusting to 60 kmph and very heavy rain very likely at isolated places.
- Gusty wind with wind speed 30 to 40 kmph and heavy rainfall is very likely at isolated places.

**Weather Warning Map  
Manipur  
Day 3 (31-05-2025)**

**Issue Date:  
29-05-2025**



**Meteorological Centre / मौसम केंद्र  
Imphal – 795140 / इम्फाल-795140**



**Warning**

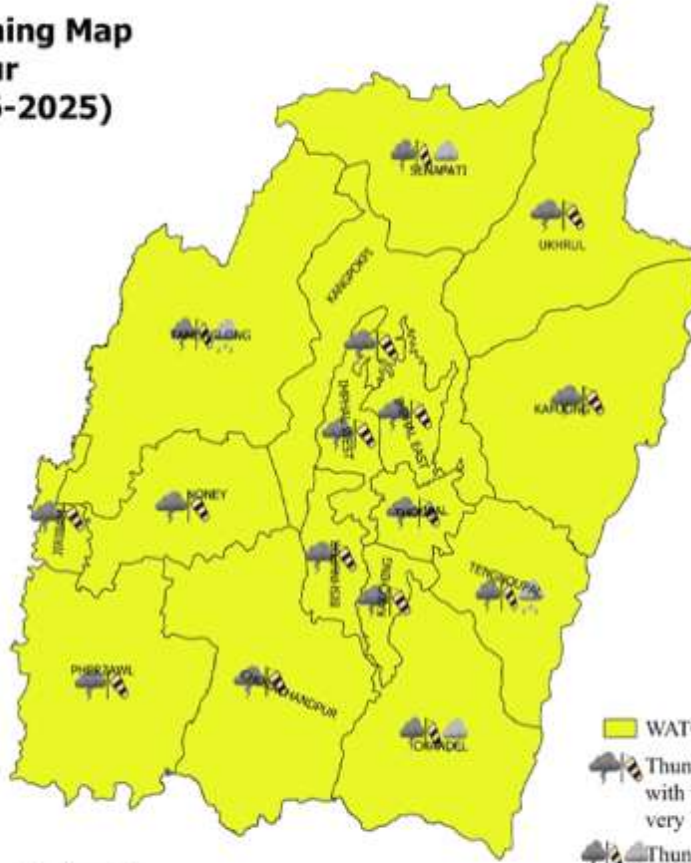
- WATCH (BE UPDATED)
- ALERT (BE PREPARED)
- Thunderstorm with lightning and gusty wind with wind speed 30 to 40 kmph very likely at isolated places.
- Thunderstorm with lightning and gusty wind with wind speed 40 to 50 kmph and very heavy rain very likely at isolated places.
- Gusty wind with wind speed 30 to 40 kmph and heavy rainfall is very likely at isolated places.

**Weather Warning Map  
Manipur  
Day 4 (01-06-2025)**

**Issue Date:  
29-05-2025**



**Meteorological Centre / मौसम केंद्र  
Imphal – 795140 / इम्फाल- 795140**



**Warning**

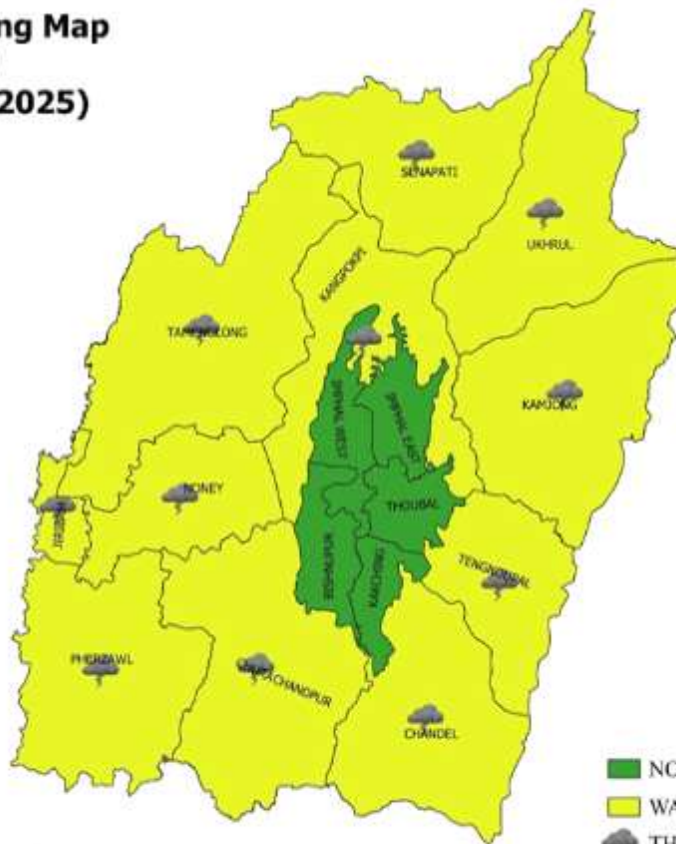
- WATCH (BE UPDATED)
- Thunderstorm with lightning and gusty wind with wind speed 30 to 40 kmph very likely at isolated places.
- Thunderstorm with lightning and gusty wind with speed 30 to 40 kmph and heavy rain very likely at isolated places.

**Weather Warning Map  
Manipur  
Day 5 (02-06-2025)**

**Issue Date:  
29-05-2025**



**Meteorological Centre / मौसम केंद्र  
Imphal – 795140 / इम्फाल- 795140**



**Warning**

- NO WARNING (NO ACTION)
- WATCH (BE UPDATED)
- THUNDERSTORM WITH LIGHTNING VERY LIKELY AT ISOLATED PLACE

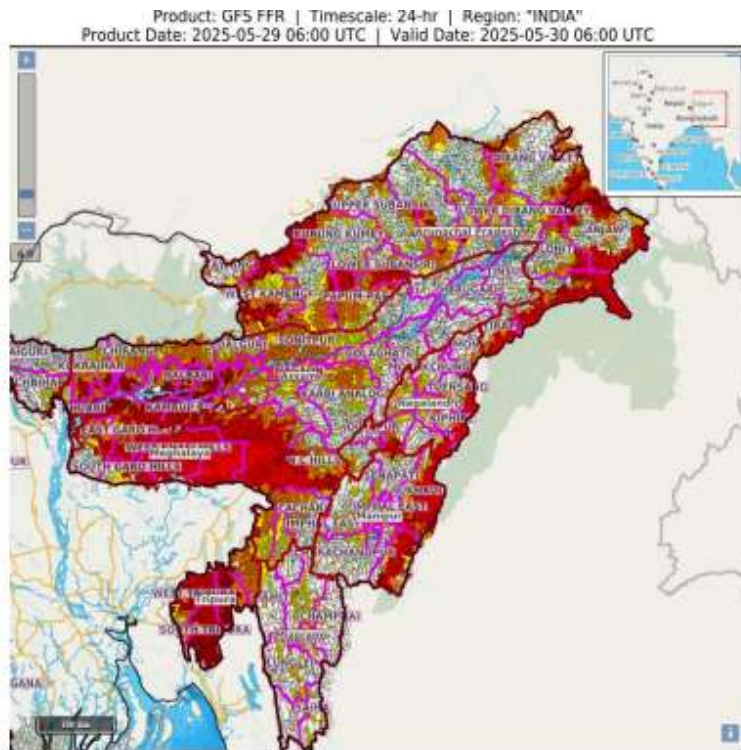
**24 hours Outlook for the Flash Flood Risk (FFR) till 1130 IST of 30-05-2025:**

**Low to Moderate flash flood risk** likely over few watersheds & neighbourhoods of following Met Sub-divisions during next 24 hours.

**Assam & Meghalaya** - Kamrup Rural, N.C Hills, Karimganj, Kokrajhar, Ro-Bhoi, Darang, Morigaon, Sonitpur, Karbi Analog, Cachar, East/West Khasi Hills, West/East/South Garo Hills and Jaintia Hills districts.

**Nagaland Mizoram Manipur Tripura (NMMT)** – Tuensang, Mon, Kiphire, Zunheboto, Kohima, Phek, Ukhrul, Chandel, Bishnupur, North Tripura, Dhalai, South Tripura and West Tripur, Thoubal, Aizawl districts.

**Arunachal Pradesh** – Tirap, Changlang, Anjaw, Dabang Valley, Lower Dabang Valley, West Siang, Lower Subansiri, Papum Pare, Kurung Kumey, West/West Kameng, Tawang,



COLOR CODES	
Very Low	No action
Low	Be updated
Medium	Be prepared
High	Take Action

For Detailed weather forecasts & warnings, kindly visit IMD website (<https://mausam.imd.gov.in/>)

Phone: 0385-2912395; e-mail: mcimphal@yahoo.com

+++++

Kindly download and use "Mausam" App for location specific forecast and warning "Meghdoot" App for Agromet advisory and "Damini" App for Lightning warning

+++++

## Warning

- No Warning (NO ACTION)
- WATCH (BE UPDATED)
- ALERT (BE PREPARED)
- WARNING (TAKE ACTION)
- Extremely Heavy Rain
- Very Heavy Rain
- Heavy Rain
- Thunder with Lightning