



Govt. of India / भारत सरकार  
Ministry of Earth Sciences / पृथ्वी विज्ञान मंत्रालय  
India Meteorological Department / भारत मौसम विज्ञान विभाग  
Meteorological Centre / मौसम केंद्र  
Imphal – 795140/ इम्फाल-795140

## Special Weather Bulletin 09

Date: 07-08-2025

Time: 1400 hrs. IST

**Sub:** Heavy Rainfall at most places likely over Manipur during 07<sup>th</sup> August to 08<sup>th</sup> August 2025.

### Current Meteorological Conditions:

- ❖ The monsoon trough at mean sea level now passes through Ferozepur, Chandigarh and thence east-southeastwards close to foothills of Himalayas to the northeast Arunachal Pradesh.
- ❖ The upper air cyclonic circulation over northeast Assam & adjoining Arunachal Pradesh extending upto 3.1 km above mean sea level persists.

### Chief amount of Rainfall received (>7 cm) in the last 24 hours:-

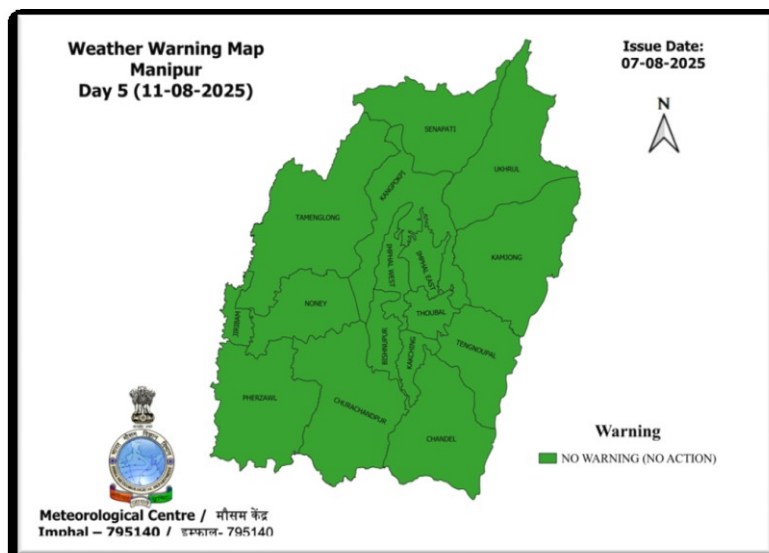
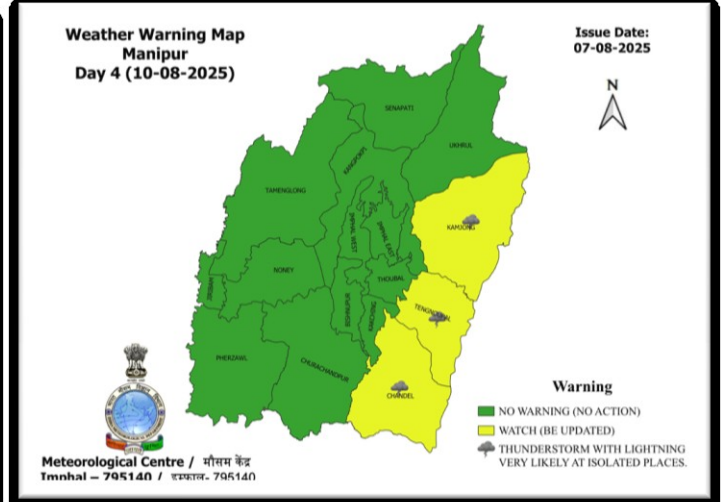
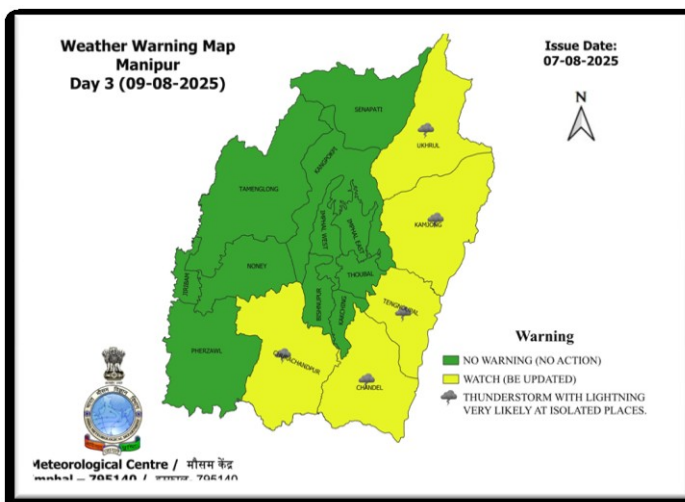
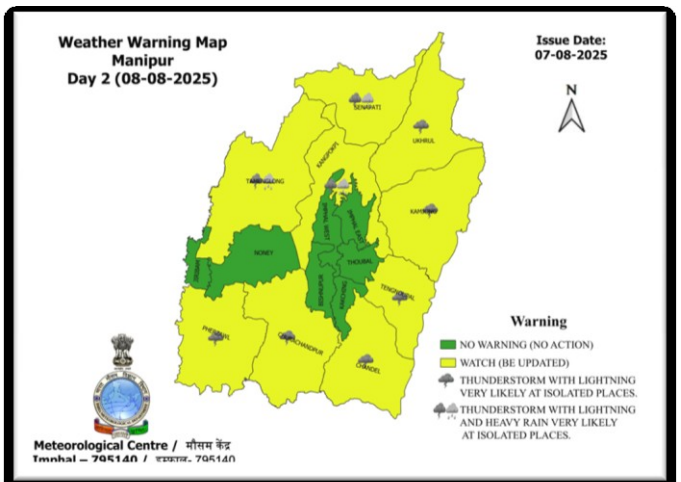
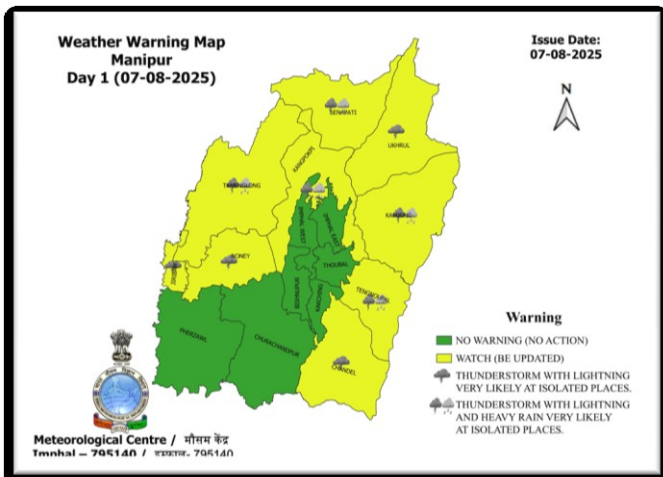
:- NIL

### Heavy Rainfall Warnings for Manipur for the next 5 days:

Date	Forecast / Warning for Manipur
07-08-2025	Thunderstorm with lightning and heavy rainfall very likely at isolated places.
08-08-2025	Thunderstorm with lightning and heavy rainfall very likely at isolated places.
09-08-2025	Thunderstorm with lightning very likely at isolated places.
10-08-2025	Thunderstorm with lightning very likely at isolated places.
11-08-2025	No Warning

**\*\*Note: Forecast and warnings are valid till 0830 hrs IST of the next day**

# District wise Warnings for Manipur (07<sup>th</sup> August to 11<sup>th</sup> August 2025)



## **FLASH FLOOD THREAT :-**

### **24 hours Outlook for the Flash Flood Risk (FFR) till 1130 IST of 08-08-2025 :**

**Low to Moderate flash flood risk** likely over few watersheds & neighbourhoods of following Met Sub-divisions during next 24 hours.

**Arunachal Pradesh** - Changlang, Dibang Valley, Lohit, Lower Dibang Valley and Anjaw districts.

**Assam & Meghalaya** - Dibrugarh, Jorhat, Sibsagar and Tinsukia districts.

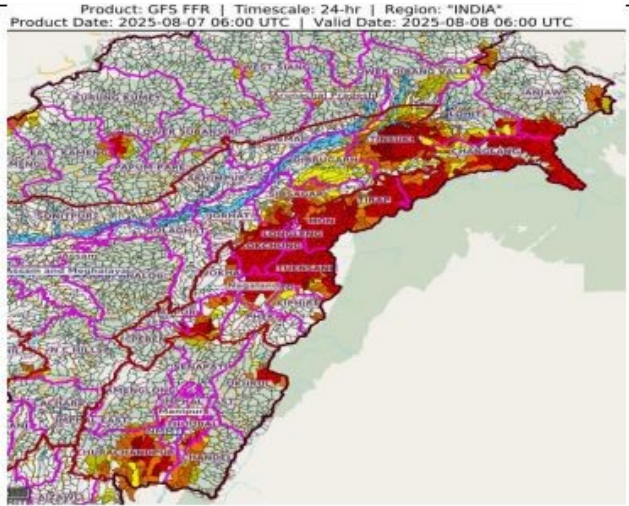
**NMMT –**

**Manipur** - Bishnupur, Chandel, Churachandpur, Senapati, Thoubal and Ukhrul districts.

**Mizoram** – Aizawl and Champhai districts.

**Nagaland** - Dimapur, Kiphire, Kohima, Longleng, Mokokchung, Mon, Peren, Phek, Tuensang, Wokha and Zunheboto districts.

Surface runoff/ Inundation may occur at some fully saturated soils & low-lying areas over Area of Concern (AoC) as shown in map due to expected rainfall occurrence in next 24 hours.



### **Probable Impacts:**

- ✓ Visibility may become poor due to intense spell of rainfall leading to traffic congestion.
- ✓ Temporary Disruption of traffic due to water logging in roads / uprooting of trees leading to increased travel time.
- ✓ Water logging / flooding in the low-lying areas.
- ✓ Landslides / mud slide / land slip very likely.
- ✓ Possibility of flash floods due to intense spell of rainfall.
- ✓ Possibility of damages to vulnerable structures due to Heavy rainfall / gusty winds / landslides.
- ✓ Damage to power and communication lines due to breaking of branches.
- ✓ Damage to standing crops including agricultural and horticultural crops due to heavy rain and squally winds.
- ✓ Vulnerable structures like hoardings, tents and display boards may be damaged due to squally winds.
- ✓ Lightning may injure people and cattle at open place.
- ✓ Dispersion of soil from the field and hence seed displacement and poor germination of seeds.

### **Actions suggested**

- Follow traffic advisories issued, if any.
- Avoid going to areas that face water logging problems/river front.
- Avoid staying in vulnerable structure / landslide prone areas.
- Provide proper drainage in the cropped field if heavy rainfall is expected.
- Propping of the vegetable pandal's recommended.
- Provide mulch at the base of the crop to prevent soil and root damage.
- Postpone sowing of seeds; if already sown, avoid water stagnation in the field and cover the seeded area with natural mulching materials like straw, farm residues etc.
- Be Updated.

***Duty Meteorological Officer  
For Head, MC Imphal, MANIPUR***

COLOUR CODES	
GREEN	NO WARNING
YELLOW	BE UPDATED
ORANGE	BE PREPARED
RED	TAKE ACTION

Probability of Occurrence (%)	
Unlikely	< 25%
Likely	25-50%
Very Likely	50-75%
Most Likely	>75%

Rain Intensity	
Heavy rain	64.5-115.5 mm/day
Very Heavy Rain	115.6-204.4 mm/day
Extremely Heavy Rain	204.5mm/day

---

For Detailed weather forecasts & warnings, kindly visit IMD website (<https://mausam.imd.gov.in/>)

Phone: **0385-2912395**; e-mail: mcimphal@yahoo.com

**"Mausam"** App for location specific forecast and warning, **"Meghdoot"** App for Agromet advisory and **"Damini"** App for Lightning warning.