

भारत सरकार
पृथ्वी विज्ञान मंत्रालय
भारत मौसम विज्ञान विभाग
प्रादेशिक मौसम पूर्वानुमान केंद्र
प्रादेशिक मौसम केंद्र
डी.बी.ए.आई.एयरपोर्ट, सोनेगाँव,
नागपुर
दूरभाष सं : 91-712-2282157, 2295857
(AMO)



Government of India
Ministry of Earth Sciences
India Meteorological Department
Regional Weather Forecasting Centre
Regional Meteorological Centre
DBAI Airport, Sonagaon, Nagpur
Telephone No. +91-712-2282157,
2295857 (AMO)

Date: 26-Jun-2025

Current Weather and Outlook for next two weeks (26-Jun-2025 to 10-Jul-2025) for Vidarbha

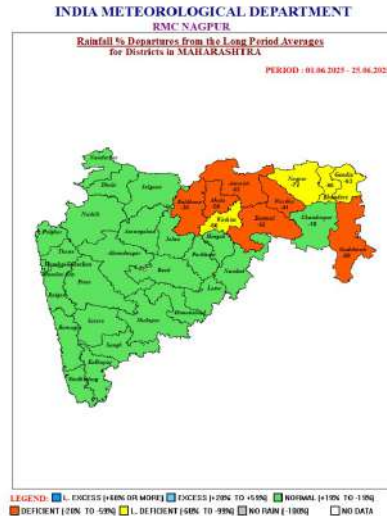
Realised Rainfall

Date	Distribution	Activity	Rainfall (cm)
19-05-2025	Scattered	Weak	Kuhi (dist Nagpur) 1
20-05-2025	Widespread	Normal	Kharangha (dist Wardha) 5, Amgaon (dist Gondia) 2, Babulgaon (dist Yeotmal) 1, Korpana (dist Chandrapur) 1, Salekasa (dist Gondia) 1
21-05-2025	Fairly Widespread	Weak	Bhamragad (dist Gadchiroli) 2
22-05-2025	Widespread	Normal	Bhadravati (dist Chandrapur) 4, Chandrapur (dist Chandrapur) 4, Maregaon (dist Yeotmal) 3, Zarizamni (dist Yeotmal) 3, Gadchiroli (dist Gadchiroli) 2, Wani (dist Yeotmal) 2, Pandherikawara (dist Yeotmal) 2, Ghatanji (dist Yeotmal) 2, Bhamragad (dist Gadchiroli) 2, Ballarpur (dist Chandrapur) 2,
23-05-2025	Widespread	Weak	Sironcha (dist Gadchiroli) 2, Chandrapur (dist Chandrapur) 2, Etapalli (dist Gadchiroli) 1, Chamorshi (dist Gadchiroli) 1, Bhamragad (dist Gadchiroli) 1, Bhadravati (dist Chandrapur) 1
24-05-2025	Fairly Widespread	Normal	Bhamragad (dist Gadchiroli) 7, Ahiri (dist Gadchiroli) 6, Mulchera (dist Gadchiroli) 5, Etapalli (dist Gadchiroli) 5,
25-05-2025	Widespread	Normal	Korchi (dist Gadchiroli) 8, Mulchera (dist Gadchiroli) 7, Ballarpur (dist Chandrapur) 6, Bhamragad (dist Gadchiroli) 6, Jalgaon Jamod (dist Buldhana) 6, Etapalli (dist Gadchiroli) 6, Kurkheda (dist Gadchiroli) 5, Telhara (dist Akola) 5, Ahiri (dist Gadchiroli) 5, Akot (dist Akola) 5,

Cumulative Rainfall on 25-06-2025

District	Actual	Normal	Departure
AKOLA	48.1	113.6	-58
AMRAOTI	54.1	116.1	-53
BHANDARA	48.4	140.4	-66
BULDHANA	74.4	106.1	-30
CHANDRAPUR	109.7	133	-18
GADCHIROLI	130.9	163.2	-20
GONDIA	52.5	143.8	-63
NAGPUR	35.4	126.2	-72
WARDHA	75.4	126.9	-41
WASHIM	18.3	132.3	-86
YEOTMAL	63.5	131.6	-52
SUBDIVISION RAINFALL	72.3	131.2	-45

Cumulative Rainfall for 01st June 2025 to 25 June 2025



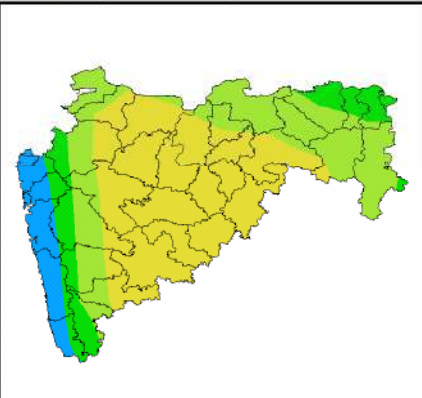
Chief synoptic conditions as 25 June 2025

The Northern Limit of Monsoon continues to pass through 25.0°N/60.0°E, 25.0°N/65.0°E, 25.5°N/70.0°E, Barmer, Jodhpur, Jaipur, Agra, Rampur, Bijnor, Karnal, Halwara and 33.0°N/70.5°E. The upper air cyclonic circulation over central parts of south Uttar Pradesh now lies over central parts of northeast Madhya Pradesh extending upto 5.8 km above mean sea level tilting southwards with height. The upper air cyclonic circulation over northwest Bay of Bengal and adjoining north Odisha-west Bengal coasts persists and now extends upto 5.8 km above mean sea level tilting southwestwards with height. The trough now runs from central parts of Pakistan to the cyclonic circulation over northwest Bay of Bengal adjoining north Odisha-West Bengal coasts across northern parts of Rajasthan, cyclonic circulation over central parts of northeast Madhya Pradesh, north Chhattisgarh and north Odisha extending upto 1.5 km above mean sea level. The trough from northeast Arabian Sea to south Jharkhand now runs from northeast Arabian Sea to the above cyclonic circulation over northwest Bay of Bengal and adjoining north Odisha-west Bengal coasts across Gujarat, Madhya Pradesh, northern parts of Chhattisgarh, and north Odisha at 3.1 km above mean sea level.

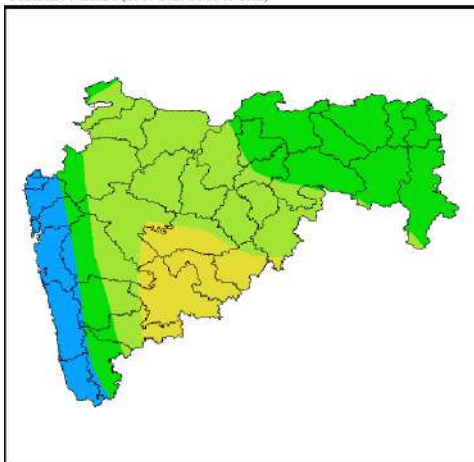
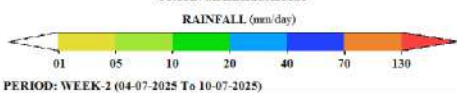
Rainfall Forecast for next two weeks (26-Jun-2025 to 10-Jul-2025)

Period	Rainfall
Week 1 (26-06-2025 to 02-07-2025)	Isolated heavy rainfall over Vidarbha on 26th & 27th June with very heavy rainfall over Vidarbha on 26th June. Light/moderate rainfall at most/many places accompanied with thunderstorm, lightning & gusty winds speed reaching 40-50 kmph likely over Vidarbha during 26th June- 01st July.
Week 2 (03-07-2025 to 10-07-2025)	Above normal rainfall activity is likely over most parts of central India.

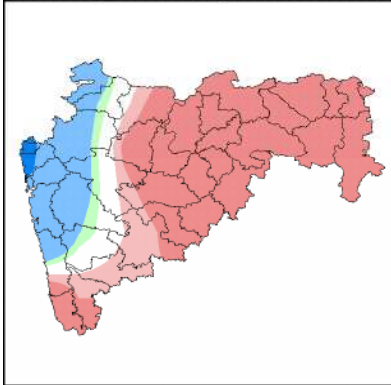

INDIA METEOROLOGICAL DEPARTMENT NUMERICAL WEATHER PREDICTION DIVISION, NEW DELHI STATE: MAHARASHTRA



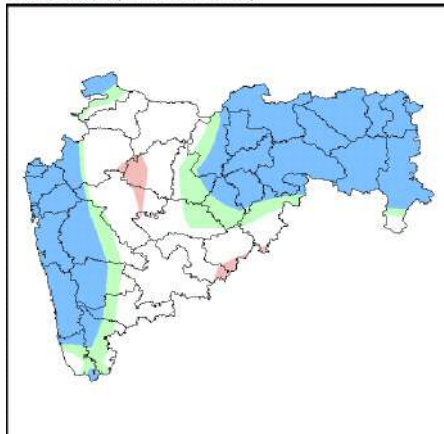

INDIA METEOROLOGICAL DEPARTMENT NUMERICAL WEATHER PREDICTION DIVISION, NEW DELHI STATE: MAHARASHTRA



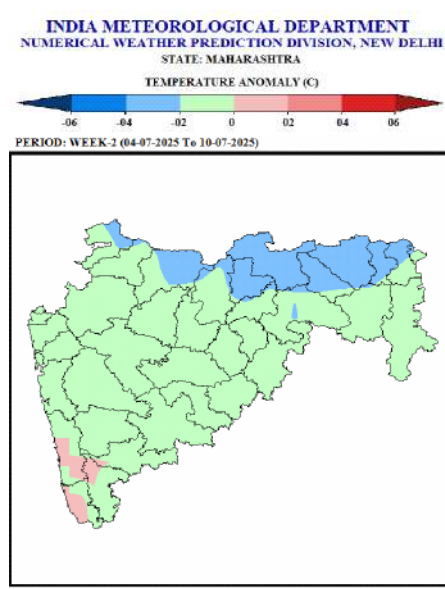
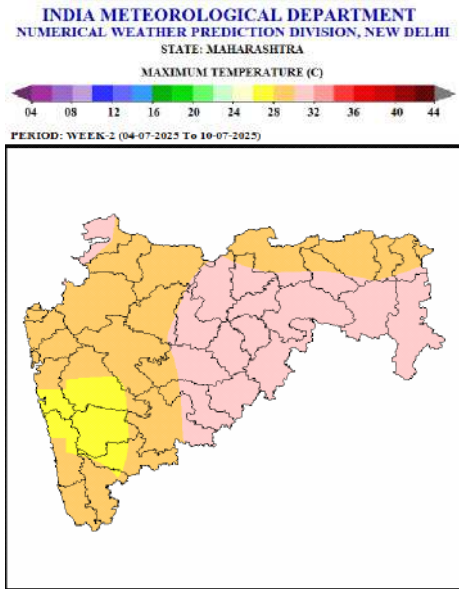
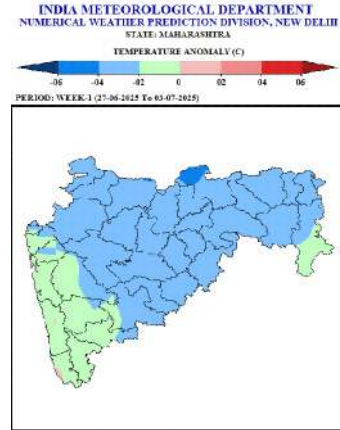
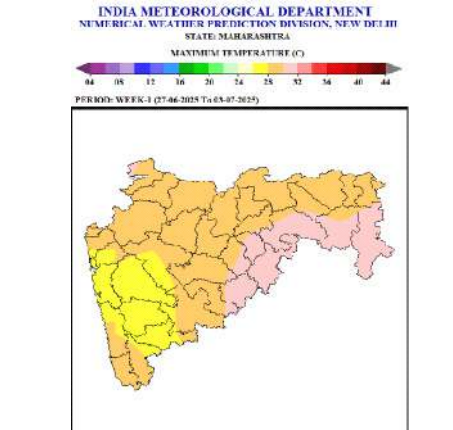
INDIA METEOROLOGICAL DEPARTMENT NUMERICAL WEATHER PREDICTION DIVISION, NEW DELHI STATE: MAHARASHTRA



INDIA METEOROLOGICAL DEPARTMENT NUMERICAL WEATHER PREDICTION DIVISION, NEW DELHI STATE: MAHARASHTRA



<i>Maximum Temperature Forecast for next two weeks (26-Jun-2025 to 10-Jul-2025)</i>	
Period	Maximum Temperature
Week 1 (26-06-2025 to 02-07-2025)	Maximum temperatures are likely to be below normal by 2-4°C over most parts of the region.
Week 2 (03-07-2025 to 10-07-2025)	These are likely to be below normal (1-3°C) or near normal over most parts of the Vidarbha.



Intensity of Rainfall	Amount of Rainfall
Very light	0.1 - 2.4 mm
Light	2.5 - 15.5 mm
Moderate	15.6 - 64.4 mm
Heavy	64.5 - 115.5 mm
Very heavy	115.6 - 204.4 mm
Extremely heavy	≥ 204.4
Exceptionally heavy	When the amount is a value near about the highest recorded rainfall at or near the station for

Category	% of stations
Widespread/ most places	76 - 100%
Fairly widespread/ many places	51 - 75%
Scattered/ few places	26 - 50%
Isolated	upto 25%
Dry	none of the stations reported rainfall

Maximum and Minimum Temperature Departure	
Category	Departure from normal
Markedly below normal	-5.1°C or less
Appreciably below normal	-3.1°C to -5.0°C
Below normal	-1.6°C to -3.0°C
Normal	-1.5°C to +1.5°C
Above normal	1.6°C to 3.0°C
Appreciably above normal	3.1°C to 5.0°C
Markedly above normal	5.1°C or more

Term	Probability of occurrence
Unlikely	Less than 25%
Likely	25 - 50%
Very likely	51 - 75%
Most likely	76% and above