










Dated: 03 October 2022  
Time of Issue: 2043 HRS IST

**DELHI FORECAST FOR NEXT SEVEN DAYS**

DATE	TEMPERATURE (°C)		DIRECTION/ WIND SPEED (KMPH)			WEATHER FORECAST
	MAX	MIN	0530-1130 (IST)	1130-1730 (IST)	1730-2330 (IST)	
03.10.2022	34.8	22.5	WNW/08	NW/18	N/08	MAINLY CLEAR SKY. 
04.10.2022	35	22	NW/08	NW/08	NE/12	PARTLY CLOUDY SKY. 
05.10.2022	34	23	E/12	ESE/12	E/24	GENERALLY CLOUDY SKY. POSSIBILITY OF VERY LIGHT RAIN/DRIZZLE. 
06.10.2022	30	22	SE/12	SE/20	E/22	GENERALLY CLOUDY SKY. LIGHT RAIN/ THUNDERSHOWERS AT A FEW PLACES. 
07.10.2022	29	22	E/24	E/28	NE/28	GENERALLY CLOUDY SKY. LIGHT TO MODERATE RAIN/ THUNDERSHOWERS AT MANY PLACES. 
08.10.2022	30	22	NE/22	NE/15	NE/12	GENERALLY CLOUDY SKY. POSSIBILITY OF VERY LIGHT RAIN/DRIZZLE. 
09.10.2022	32	21	E/12	E/12	NE/12	GENERALLY CLOUDY SKY. POSSIBILITY OF VERY LIGHT RAIN/DRIZZLE. 

<u>TEMPERATURE NORMLS</u>		
DATE	MAX	MIN
03 October -07 October	33.9	21.8
08 October-12 October	33.8	20.8

<u>COLOUR CODES</u>
No Warning
Be Aware
Be Prepared / Updated
Most Vigil / Take Action

**LEGEND:**

\* Forecast for any day is valid from 0830 hours IST of day till 0830 hours IST of next day  
For more details kindly visit [rmcnewdelhi.imd.gov.in](http://rmcnewdelhi.imd.gov.in) or Contact: +91 11 24629096, 24623537  
(Service to the Nation Since 1875)



**FOG INTENSITY**

Classification of Fog	Visibility
Shallow Fog	999m to 500m
Moderate Fog	499m to 200m
Dense Fog	199m to 50m
Very Dense Fog	< 50m

**RAINFALL INTENSITY**

Terminology	Rainfall Range in mm	Terminology	Rainfall Range in mm
Very Light Rainfall	Trace – 2.4	Heavy Rainfall	64.5 – 115.5
Light rainfall	2.5 – 15.5	Very Heavy Rainfall	115.6 – 204.4
Moderate Rainfall	15.6 – 64.4	Extremely Heavy Rainfall	>= 204.5

**CLOUD AMOUNT**

Terminology	Amount of Cloud in Octa
Clear Sky	0
Mainly clear sky	1 – 2
Partly cloudy sky	3 – 4
Generally cloudy sky	5 – 7
Overcast	8

**PROBABILISTIC FORECAST**

Terms	Probability of Occurrence (%)
Unlikely	<25
Likely	25 - 50
Very Likely	50 – 75
Most Likely	>75

**WIND DIRECTION**

CALM	No Wind is Blowing	VRB	Variable wind (direction cannot be determined)
NNE	North-North Easterly wind	SSW	South-South Westerly Wind
NE	North Easterly wind	SW	South Westerly Wind
ENE	East-North Easterly wind	WSW	West-South Westerly Wind
E	Easterly wind	W	Westerly Wind
ESE	East-South Easterly wind	WNW	West-North Westerly Wind
SE	South Easterly wind	NW	North Westerly Wind
SSE	South-South Easterly wind	NNW	North-North Westerly Wind
S	Southerly wind	N	Northerly wind

Kindly download and use "MAUSAM App" for location specific forecast and warning, Meghdoot App for Agromet advisory and Damini App for Lightning warning