



EVENING

Tel No: 03192-228891, 227750
Telefax: 03192-229480
Email: imd.pbl@gmail.com
Dated: 03/07/2025

Rainfall Distribution (0830 hrs IST of 03.07.2025 to 1730 hrs IST of 03.07.2025): Very light to moderate rainfall occurred at many places over Andaman and Nicobar Islands.

Rainfall observed (0830 hrs IST of 03.07.2025 to 1730 hrs IST of 03.07.2025) (in mm): Sri Vijaya Puram = 22, Long Islands = 22, Hut Bay = 4, IAF Carnicobar = Trace.

Maximum Temp recorded (As on 03.07.2025): Sri Vijaya Puram = 29.3°C, Mayabunder = 29.2°C, Long Islands = 28.6°C, Car Nicobar = 32.4°C, Nancowry = 30.6°C, Hut Bay = 28.8°C.

Minimum Temp recorded (As on 03.07.2025): Sri Vijaya Puram = 25.7°C, Mayabunder = 24.7°C, Long Islands = 25.8°C, Car Nicobar = 27°C, Nancowry = 27.2°C, Hut Bay = 24.7°C.

District Level Weather Forecast & Warning for Andaman & Nicobar Islands

[illegible]

WEATHER WARNINGS FOR 7 DAYS							
Name of Districts	DAY 1 03.07.2025	DAY 2 04.07.2025	DAY 3 05.07.2025	DAY 4 06.07.2025	DAY 5 07.07.2025	DAY 6 08.07.2025	DAY 7 09.07.2025
North & Middle Andaman	Thunderstorm with Lightning and Gusty Winds (30-40 kmph)	Thunderstorm with Lightning and Gusty Winds (30-40 kmph)	Thunderstorm with Lightning and Gusty Winds (30-40 kmph)	NIL	NIL	NIL	NIL
South Andaman	Thunderstorm with Lightning and Gusty Winds (30-40 kmph)	Thunderstorm with Lightning and Gusty Winds (30-40 kmph)	Thunderstorm with Lightning and Gusty Winds (30-40 kmph)	NIL	NIL	NIL	NIL
Nicobar	Thunderstorm with Lightning and Gusty Winds (30-40 kmph)	Thunderstorm with Lightning and Gusty Winds (30-40 kmph)	Thunderstorm with Lightning and Gusty Winds (30-40 kmph)	NIL	NIL	NIL	NIL

WEATHER WARNING FOR FISHERMAN OF ANDAMAN AND NICOBAR COAST FOR 5 days					
Name of Districts	DAY 1 03.07.2025	DAY 2 04.07.2025	DAY 3 05.07.2025	DAY 4 06.07.2025	DAY 5 07.07.2025
North & Middle Andaman	NIL	NIL	NIL	NIL	NIL
South Andaman	NIL	NIL	NIL	NIL	NIL
Nicobar	NIL	NIL	NIL	NIL	NIL



High Wave Alert for the coast of ANDAMAN AND NICOBAR ISLANDS: NIL



Swell Wave Alert for the coast of ANDAMAN AND NICOBAR ISLANDS: NIL

* For detailed Ocean alert and watch, please visit INCOIS website: <https://incois.gov.in/portal/osf/osf.jsp>

LEGENDS

RAINFALL INTENSITY / वर्षा की तीव्रता		RAINFALL DISTRIBUTION / वर्षा का वितरण		PROBABILITY OF OCCURRENCE / घटित होने की संभावना		SPELL OF RAINFALL / वर्षा का दौर	
VERY LIGHT RAIN / बहुत हल्की वर्षा	TRACE - 2.4 mm	ISOLATED PLACES / कहीं-कहीं	ISOLATED (UPTO 25% AREA)	UNLIKELY	Up to 25%	INTENSE SPELL / तीव्र दौर	21-30 mm/hour
LIGHT RAIN / हल्की वर्षा	2.5- 15.5 mm	FEW PLACES / कुछ जगह	SCATTERED (BETWEEN 25-50% AREA)	LIKELY	26 to 50%		
MODERATE RAIN / मध्यम वर्षा	15.6 – 64.4 mm	MANY PLACES / अनेक जगह	FAIRLY WIDE SPREAD (BETWEEN 50-75% AREA)	VERY LIKELY	51 to 75%	VERY INTENSE SPELL / अति तीव्र दौर	31-50 mm/hour
HEAVY RAIN / भारी वर्षा	64.5- 115.5 mm						
VERY HEAVY RAIN / बहुत भारी वर्षा	115.6- 204.4 mm	MOST PLACES / अधिकांश जगह	WIDE SPREAD (MORE THAN 75% AREA)	MOST LIKELY	Above 75%	EXTREMELY INTENSE SPELL / अत्यंत तीव्र दौर	51-100 mm/hour
EXTREMELY HEAVY RAIN / अत्यंत भारी वर्षा	> 204.4 mm						

Duty Officer
For Head
(M.C. Sri Vijaya Puram)



Weather Warning for Andaman & Nicobar Islands
DAY 1
Valid from 03.07.2025 (1800 IST) to 04.07.2025 (0830 IST)



DATE: 03-07-2025

M.C. SRI VIJAYA PURAM

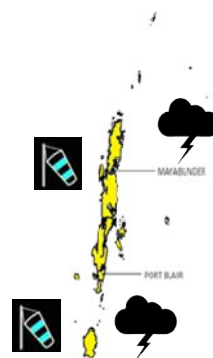
--:LEGEND:--
Color code for WARNING
WARNING (TAKE ACTION)
ALERT (BE PREPARED)
WATCH (BE UPDATED)
NO WARNING (NO ACTION)



Thunderstorm with Lightning



Gusty wind (30-40 kmph)



Take safe shelters, do not take shelter under Trees.



Weather Warning for Andaman & Nicobar Islands
DAY 2
Valid from 04.07.2025 (0830 IST) to 05.07.2025 (0830 IST)



DATE: 03-07-2025

M.C. SRI VIJAYA PURAM

--LEGEND--
Color code for WARNING
WARNING (TAKE ACTION)
ALERT (BE PREPARED)
WATCH (BE UPDATED)
NO WARNING (NO ACTION)

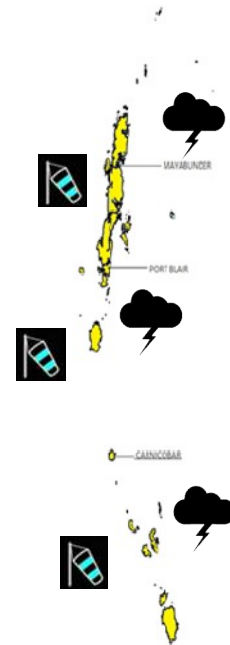


Thunderstorm with Lightning



Gusty wind (30-40 kmph)

Take safe shelters, do not take shelter under Trees.





Weather Warning for Andaman & Nicobar Islands
DAY 3
Valid from 05.07.2025 (0830 IST) to 06.07.2025 (0830 IST)



DATE: 03-07-2025

M.C. SRI VIJAYA PURAM

-:LEGEND:-	
Color code for WARNING	
WARNING (TAKE ACTION)	
ALERT (BE PREPARED)	
WATCH (BE UPDATED)	
NO WARNING (NO ACTION)	

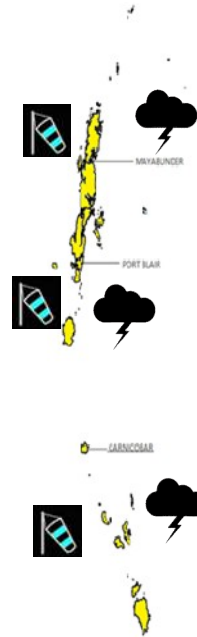











Thunderstorm with Lightning



Gusty wind (30-40 kmph)

Take safe shelters, do not take shelter under Trees.



App	Details	Android		IOS	
	For Location Specific Forecast (Mausam)	https://play.google.com/store/apps/details?id=com.imd.masuam		https://apps.apple.com/in/app/mausam/id1522893967	
	For Agromet Advisory Services (Meghdoot)	https://play.google.com/store/apps/details?id=com.aas.meghdoot		https://apps.apple.com/in/app/meghdoot/id1474048155	
	For Lightning Warning (Damini)	https://play.google.com/store/apps/details?id=com.lightening.live.damini		https://apps.apple.com/in/app/damini-lightning-alert/id1502385645	

Note: For detail information please visit our websites:

Face Book: <https://www.facebook.com/profile.php?id=61563007324487>

Twitter: <https://x.com/mcportblair>

Instagram: <https://www.instagram.com/mcportblair/>

Website: <https://mausam.imd.gov.in/portblair/>
<https://mausam.imd.gov.in/kolkata/> and <https://rsmcnewdelhi.imd.gov.in/>

