



## EVENING

Tel No: 03192-228891, 227750  
Telefax: 03192-229480  
Email: imd.pbl@gmail.com  
Dated: 04/07/2025

**Rainfall Distribution (0830 hrs IST of 04.07.2025 to 1730 hrs IST of 04.07.2025):** Light rainfall occurred at a few places over Andaman & Nicobar Islands.

**Rainfall observed (0830 hrs IST of 04.07.2025 to 1730 hrs IST of 04.07.2025) (in mm): Sri Vijaya Puram = 2.8, Mayabunder = 3, Long Islands = 13**

**Maximum Temp recorded (As on 04.07.2025):** Sri Vijaya Puram = 29.5°C, Mayabunder = 29.8°C, Long Islands = 28.8°C, Car Nicobar = 30°C, Nancowry = 30.6°C, **Hut Bay = 31.2°C.**

**Minimum Temp recorded (As on 04.07.2025): Sri Vijaya Puram = 24.6°C, Mayabunder = 25.6°C, Long Islands = 26°C, Car Nicobar = 27°C, Nancowry = 27.6°C, Hut Bay= 26.6°C.**

## District Level Weather Forecast & Warning for Andaman & Nicobar Islands

[illegible]

WEATHER WARNINGS FOR 7 DAYS							
Name of Districts	DAY 1 04.07.2025	DAY 2 05.07.2025	DAY 3 06.07.2025	DAY 4 07.07.2025	DAY 5 08.07.2025	DAY 6 09.07.2025	DAY 7 10.07.2025
North & Middle Andaman	Thunderstorm with Lightning and Gusty Winds (30-40 kmph)	Thunderstorm with Lightning and Gusty Winds (30-40 kmph)	Heavy Rain (07-11 cm) along with Thunderstorm with Lightning and Gusty Winds (30-40 kmph)	NIL	NIL	NIL	NIL
South Andaman	Thunderstorm with Lightning and Gusty Winds (30-40 kmph)	Thunderstorm with Lightning and Gusty Winds (30-40 kmph)	Heavy Rain (07-11 cm) along with Thunderstorm with Lightning and Gusty Winds (30-40 kmph)	NIL	NIL	NIL	NIL
Nicobar	Thunderstorm with Lightning and Gusty Winds (30-40 kmph)	Thunderstorm with Lightning and Gusty Winds (30-40 kmph)	Heavy Rain (07-11 cm) along with Thunderstorm with Lightning and Gusty Winds (30-40 kmph)	NIL	NIL	NIL	NIL

WEATHER WARNING FOR FISHERMAN OF ANDAMAN AND NICOBAR COAST FOR 5 days					
Name of Districts	DAY 1 04.07.2025	DAY 2 05.07.2025	DAY 3 06.07.2025	DAY 4 07.07.2025	DAY 5 08.07.2025
North & Middle Andaman	NIL	NIL	NIL	NIL	NIL
South Andaman	NIL	NIL	NIL	NIL	NIL
Nicobar	NIL	NIL	NIL	NIL	NIL

 High Wave Alert for the coast of ANDAMAN AND NICOBAR ISLANDS: NIL

 Swell Wave Alert for the coast of ANDAMAN AND NICOBAR ISLANDS: NIL

\* For detailed Ocean alert and watch, please visit INCOIS website: <https://incois.gov.in/portal/osf/osf.jsp>

### LEGENDS

RAINFALL INTENSITY / वर्षा की तीव्रता		RAINFALL DISTRIBUTION / वर्षा का वितरण		PROBABILITY OF OCCURRENCE / घटित होने की संभावना		SPELL OF RAINFALL / वर्षा का दौर	
VERY LIGHT RAIN / बहुत हल्की वर्षा	TRACE - 2.4 mm	ISOLATED PLACES / कहीं-कहीं	ISOLATED (UPTO 25% AREA)	UNLIKELY	Up to 25%	INTENSE SPELL / तीव्र दौर	21-30 mm/hour
LIGHT RAIN / हल्की वर्षा	2.5- 15.5 mm	FEW PLACES / कुछ जगह	SCATTERED (BETWEEN 25-50% AREA)	LIKELY	26 to 50%		
MODERATE RAIN / मध्यम वर्षा	15.6 – 64.4 mm	MANY PLACES / अनेक जगह	FAIRLY WIDE SPREAD (BETWEEN 50-75% AREA)	VERY LIKELY	51 to 75%	VERY INTENSE SPELL / अति तीव्र दौर	31-50 mm/hour
HEAVY RAIN / भारी वर्षा	64.5- 115.5 mm						
VERY HEAVY RAIN / बहुत भारी वर्षा	115.6- 204.4 mm	MOST PLACES / अधिकांश जगह	WIDE SPREAD (MORE THAN 75% AREA)	MOST LIKELY	Above 75%	EXTREMELY INTENSE SPELL / अत्यंत तीव्र दौर	51-100 mm/hour
EXTREMELY HEAVY RAIN / अत्यंत भारी वर्षा	> 204.4 mm						

Duty Officer  
For Head  
(M.C. Sri Vijaya Puram)



**Weather Warning for Andaman & Nicobar Islands**  
**DAY 1**  
**Valid from 04.07.2025 (1800 IST) to 05.07.2025 (0830 IST)**



DATE: 04-07-2025

M.C. SRI VIJAYA PURAM

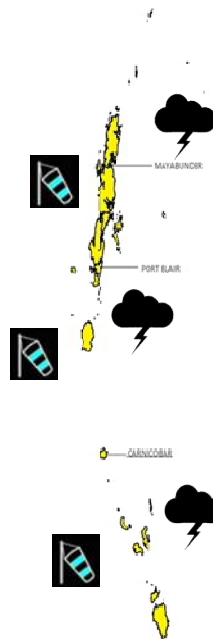
-:LEGEND:-	
Color code for WARNING	
WARNING (TAKE ACTION)	
ALERT (BE PREPARED)	
WATCH (BE UPDATED)	
NO WARNING (NO ACTION)	



Thunderstorm with Lightning



Gusty wind (30-40 kmph)



Take safe shelters, do not take shelter under Trees.



**Weather Warning for Andaman & Nicobar Islands**  
**DAY 2**  
**Valid from 05.07.2025 (0830 IST) to 06.07.2025 (0830 IST)**



DATE: 04-07-2025

M.C. SRI VIJAYA PURAM

--LEGEND--
Color code for WARNING
WARNING (TAKE ACTION)
ALERT (BE PREPARED)
WATCH (BE UPDATED)
NO WARNING (NO ACTION)

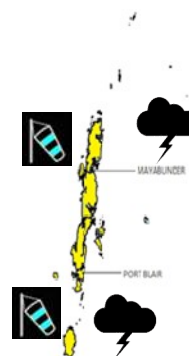


Thunderstorm with Lightning



Gusty wind (30-40 kmph)

Take safe shelters, do not take shelter under Trees.





**Weather Warning for Andaman & Nicobar Islands**  
**DAY 3**  
**Valid from 06.07.2025 (0830 IST) to 07.07.2025 (0830 IST)**



DATE: 04-07-2025

M.C. SRI VIJAYA PURAM

--LEGEND--
Color code for WARNING
WARNING (TAKE ACTION)
ALERT (BE PREPARED)
WATCH (BE UPDATED)
NO WARNING (NO ACTION)



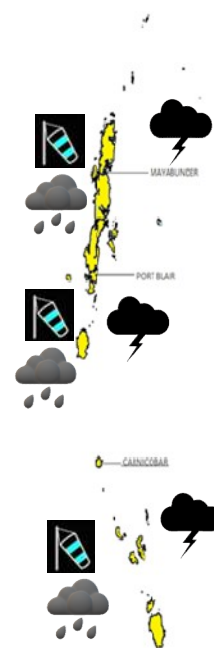
Heavy Rain ( 07-11 cm)



Thunderstorm with Lightning



Gusty wind (30-40 kmph)












Take safe shelters, do not take shelter under Trees.

**IMPACT:**

- Localized Flooding of roads, water logging in low lying areas and closure of underpasses mainly in areas of the above region.
- Occasional reduction in visibility due to heavy rainfall.
- Disruption of traffic in major cities due to water logging in roads leading to increased travel time.
- Minor damage to kutcha roads.
- Possibilities of damage to vulnerable structure.
- Localized Landslides/Mudslides/landslips/mud slips/land sinks/ mud sinks.
- Damage to horticulture and standing crops in some areas due to inundation.

**ACTION SUGGESTIONS:**

- Check for traffic congestion on your route before leaving for your destination.
- Follow any traffic advisories that are issued in this regard.
- Avoid staying in vulnerable structure.
- Avoid going to areas that face the water logging problems often.

App	Details	Android		IOS	
	<b>For Location Specific Forecast (Mausam)</b>	<a href="https://play.google.com/store/apps/details?id=com.imd.masuam">https://play.google.com/store/apps/details?id=com.imd.masuam</a>		<a href="https://apps.apple.com/in/app/mausam/id1522893967">https://apps.apple.com/in/app/mausam/id1522893967</a>	
	<b>For Agromet Advisory Services (Meghdoot)</b>	<a href="https://play.google.com/store/apps/details?id=com.aas.meghdoot">https://play.google.com/store/apps/details?id=com.aas.meghdoot</a>		<a href="https://apps.apple.com/in/app/meghdoot/id1474048155">https://apps.apple.com/in/app/meghdoot/id1474048155</a>	
	<b>For Lightning Warning (Damini)</b>	<a href="https://play.google.com/store/apps/details?id=com.lightening.live.damini">https://play.google.com/store/apps/details?id=com.lightening.live.damini</a>		<a href="https://apps.apple.com/in/app/damini-lightning-alert/id1502385645">https://apps.apple.com/in/app/damini-lightning-alert/id1502385645</a>	

Note: For detail information please visit our websites:

Face Book: <https://www.facebook.com/profile.php?id=61563007324487>

Twitter: <https://x.com/mcportblair>

Instagram: <https://www.instagram.com/mcportblair/>

Website: <https://mausam.imd.gov.in/portblair/>  
<https://mausam.imd.gov.in/kolkata/> and <https://rsmcnewdelhi.imd.gov.in/>

