



**WORLD METEOROLOGICAL ORGANIZATION  
TECHNICAL DOCUMENT**

WMO/TD No. 84

**TROPICAL CYCLONE  
PROGRAMME  
Report No. TCP21**

**TROPICAL CYCLONE OPERATIONAL PLAN  
FOR THE BAY OF BENGAL AND THE ARABIAN SEA**

**Edition 2010**

**SECRETARIAT OF THE WORLD METEOROLOGICAL ORGANIZATION  
GENEVA SWITZERLAND**

© World Meteorological Organization

**NOTE**

The designation employed and the presentation of material in this document does not imply the expression of any opinion whatsoever on the part of the Secretariat of the World Meteorological Organization concerning the legal status of any country, territory, city or area or of its authorities, or concerning the delimitation of its frontiers or boundaries.

**CONTENTS**

	Page
<b>Chapter I General</b>	
1.1 Introduction	I1
1.2 Terminology used in the region	I2
1.2.1 General	I2
1.2.2 Classification of cyclonic disturbances and tropical cyclones	I2
1.2.3 Tropical cyclone characteristics	I2
1.2.4 Terms related to the warning and warning system	I2
1.3 Meaning of terms used for international exchanges	I3
1.4 Units used	I5
1.4.1 Units used in international exchanges	I5
1.4.2 Units used in national bulletins	I5
<b>Chapter II Tropical cyclone warnings and advisories</b>	II1
2.1 General	II1
2.2 Classification of cyclonic disturbances	II1
2.3 Identification of tropical cyclones	II1
2.4 Bulletins issued by RSMC, New Delhi	
2.4.1 Tropical weather outlook	II1
2.4.2 Tropical cyclone advisories	II2
2.4.3 Tropical cyclone warnings for the high seas	II2
2.4.4 Warnings and advisories for aviation	II7
2.4.5 Tropical cyclone warnings for national purposes	II6
2.5 Graphical presentation of track and intensity	II2
2.6 Storm surge guidance	
Annex II-A Tropical cyclone warning systems in the Panel countries	II-A-1
<b>Chapter III The observing system and observing programme</b>	III1
3.1 Networks of surface and upper air stations	III1
3.1.1 Observations from basic networks	III1
3.1.2 Special observations from the WWW network	III1
3.1.3 Special observations from stations other than those of the regional basic synoptic network	III1
3.1.4 Upper air stations	III9
3.2 Observations from mobile ships	III9
3.3 Aircraft reports	III9
3.4 Radar observations	III9
3.5 Satellite observations	III10
Annex III-A Code for reporting radar observations relating to cyclonic disturbances	III-A-1
Annex III-B Satellite cloud imagery monitoring facilities in the Panel countries	III-B-1
<b>Chapter IV Tropical cyclone forecasting</b>	IV-1
4.1 Forecasting development and movement of tropical cyclones	IV-1
4.2 Storm surge forecasting	IV-1
<b>Chapter V Communications</b>	V-1
5.1 General	V-1
5.2 Procedures to be followed	V-1
5.2.1 Tropical cyclone warning headings	V-1
5.2.2 Telecommunication headings for the exchange of radar observations	V-1
5.2.3 Telecommunication headings for the exchange of other messages	V-2

(iv)

5.2.4 Telecommunication headings for the exchange of tropical cyclone advisories and warnings for aviation	V-2
5.3 Existing GTS circuits among the Panel countries	V-2
5.4 List of important telephone numbers and addresses connected with tropical cyclone Warnings in the Panel countries	
5.5 GMDSS	V-2
Annex V-A List of important addresses and telephone numbers connected with tropical Cyclone warnings in the Panel countries	
<b>Chapter VI Monitoring and quality control of data</b>	VI1
6.1 Monitoring of data	VI1
6.2 Quality control	VI1
<b>Chapter VII Archival of data</b>	VII1
7.1 Necessity for data archival	VII1
7.2 Tropical cyclone data on landfall	VII1
7.3 Role of RSMC tropical cyclones, New Delhi in data archiving	VII1
Annex VII-A Global Tropical Cyclone Track and Intensity Data Set Report Format	VII-A-1

---

## CHAPTER I

### GENERAL

#### 1.1 Introduction

The loss of life, property and human suffering caused by tropical cyclones in coastal areas in various parts of the globe are well known. These disasters are on occasion, particularly severe in the Bay of Bengal region. The northern part of the Bay of Bengal is known for its potential to generate dangerous high storm tides a major killer when associated with cyclonic storms. In the past, out of 10 recorded cases of very heavy loss of life (ranging from about 40,000 to well over 200,000) in the world due to tropical cyclones, 8 cases were in the Bay of Bengal and the Arabian Sea (5 in Bangladesh and 3 in India). The world's highest recorded storm tide of 45 feet occurred in this region (1876, Bakherganj cyclone near Meghna Estuary, Bangladesh). These facts amply illustrate the importance of an efficient cyclone warning service in this region. Recognizing these facts, the World Meteorological Organization (WMO) and the Economic and Social Commission for Asia and the Pacific (ESCAP) jointly established the Panel on Tropical Cyclones in 1972 as an intergovernmental body. Its membership comprises countries affected by tropical cyclones in the Bay of Bengal and the Arabian Sea. Originally its member countries were Bangladesh, India, Myanmar, Pakistan, Sri Lanka and Thailand. Later Maldives joined this Panel in 1982 followed by Sultanate of Oman in 1997.

The Panel is one of the five regional tropical cyclone bodies established as part of the WMO Tropical Cyclone Programme (TCP) which aims at promoting and coordinating the planning and implementation of measures to mitigate tropical cyclone disasters on a worldwide basis.

The main objective of the WMO/ESCAP Panel on Tropical Cyclones is to promote measures to improve tropical cyclone warning system in the Bay of Bengal and the Arabian Sea.

As part of this endeavour, the Panel at its twelfth session adopted a comprehensive cyclone operational plan for this region. The basic purpose of the operational plan is to facilitate the most effective tropical cyclone warning system for the region with existing facilities. In doing so the plan defines the sharing of responsibilities among Panel countries for the various segments of the system and records the coordination and cooperation achieved. The plan records the agreed arrangements for standardization of operational procedures, efficient exchange of various data related to tropical cyclone warnings, issue of cyclone advisories from a central location having the required facilities for this purpose, archival of data and issue of a tropical weather outlook for the benefit of the region.

The operational plan contains an explicit formulation of the procedures adopted in the Bay of Bengal and Arabian Sea region for the preparation, distribution and exchange of information and warnings pertaining to tropical cyclones. Experience has shown that it is of great advantage to have an explicit statement of the regional procedures to be followed in the event of a cyclone, and this document is designed to serve as a valuable source of information always available for reference by the forecaster and other users, particularly under operational conditions. Relevant information, which is not subject to regional agreement is given in the annexes to the plan.

A technical plan aiming at the development and improvement of the cyclone warning system of the region has been drawn up by the Panel. Implementation of some items under the technical plan would lead to a strengthening of the operational plan.

The operational plan is evolutionary in nature. It is intended that the text of the plan be updated or revised from time to time by the Panel and that each item of information given in the annexes to the plan be kept up to date by the member country concerned.

## 1.2 Terminology used in the region

### 1.2.1 General

Panel members countries or member countries  
Zone of disturbed weather\*

### 1.2.2 Classification of cyclonic disturbances and tropical cyclones

Cyclonic disturbance (generic term)

- (i) Low or low pressure area
- (ii) Well marked low pressure area+
- (iii) Depression or tropical depression
- (iv) Deep Depression\*

Tropical cyclone (generic term)

- (v) Cyclonic storm
- (vi) Severe Cyclonic storm
- (vii) Very severe cyclonic storm
- (viii) Super cyclonic storm

### 1.2.3 Tropical cyclone characteristics

- i) Position or location
- ii) Eye
- iii) Centre
- iv) Centre fix
- v) Central pressure
- vi) Pressure depth
- vii) Direction of movement
- viii) Speed of movement
- ix) Mean wind speed or sustained wind speed
- x) Maximum wind speed
- xi) Gust
- xii) Storm surge
- xiii) Storm tide

### 1.2.4 Terms related to the warning and warning system

- i) Name of the Tropical Cyclone
- ii) Tropical cyclone season or cyclone season
- iii) Tropical cyclone advisories
- iv) Tropical cyclone information bulletin
- v) Satellite information
- vi) Precyclone watch\*\*
- vii) Cyclone Alert\*
- viii) Cyclone Warning\*
- ix) Post landfall outlook\*\*
- x) Visual storm signal
- xi) Squally wind
- xii) Gale wind
- xiii) High sea bulletin
- xiv) Coastal weather bulletin
- xv) Bulletin or cyclone warning bulletin for Indian coast

---

\*\* Term used nationally in India.

\* Term used nationally in Bangladesh, India and Pakistan.

+ Term used nationally in Bangladesh.

### 1.3 Meaning of terms used for international exchange

**Average wind speed:** Speed of the wind averaged over the previous 10 minutes (mean surface wind) as read from the anemogram or the 3 minutes mean determined with the non recording anemometer or estimated wind at sea by the mariners using the Beaufort scale.

**Bulletin:** Cyclone warning bulletin

**Central pressure of a tropical cyclone:** Surface pressure at the centre of the tropical cyclone as measured or estimated.

**Centre fix of the tropical cyclone:** The estimated location of the centre of a tropical cyclone (obtained by means other than the aircraft probing of the cyclone i.e. fixation of the centre with the help of land based and other radars, satellite and conventional observations like surface and upper air observations, ships' reports, commercial aircraft observations, etc.)

**Centre of the tropical cyclone:** The centre of the cloud eye or, if not discernible, of the wind / pressure centre.

**Confidence in the centre position:** Degree of confidence in the centre position of a tropical cyclone expressed as the radius of the smallest circle within which the centre may be located by the analysis. "Position good" implies a radius of 30 nautical miles (55 kilometers) or less, "Position fair", a radius of 30 to 60 nautical miles (55 to 110 km) and "Position poor", a radius of greater than 60 nautical miles (110 km).

**Cyclone:** Tropical cyclone

**Cyclone Alert\*:** A priority message for the Government officials containing tropical cyclone information and advisories issued generally 48 hours before the commencement of adverse weather.\*\*

A priority message for the Government officials containing information on the formation of a tropical disturbance as soon as it is detected.+

**Cyclone warning\*:** A priority message containing tropical cyclone warning and advisories issued generally 24 hours in advance of the commencement of adverse weather.

**Cyclone warning bulletin:** A priority message for exchange of tropical cyclone information and advisories.  
**Cyclonic disturbance:** A nonfrontal synoptic scale low pressure area originating over tropical waters with organized convection and definite cyclonic wind circulation.

**Cyclonic storm:** A cyclonic disturbance in which the maximum average surface wind speed is in the range of 34 to 47 knots (62 to 88 km/h).

**Depression:** A cyclonic disturbance in which the maximum sustained surface wind speed is between 17 and 27 knots (31 and 51 km/h). If the maximum sustained wind speed lies in the range 28 knots (52 km/h) to 33 knots (61 km/h) the system may be called a "deep depression". \*

**Direction of movement of the tropical cyclone:** The direction towards which the centre of the tropical cyclone is moving.

---

\* Term used nationally in Bangladesh, India and Pakistan.

\*\* Predefined, based on minimum limit of rainfall during 24 hours or actual wind speed or both.

**Eye of the tropical cyclone:** The relatively clear and calm area inside the circular wall of convective clouds, the geometric centre of which is the centre of the tropical cyclone.

**Gale force wind:** Average surface wind speed of 34 to 47 knots (62 to 88 km/h).

**GMDSS:** Global Maritime Distress and Safety System.

**Gust:** Instantaneous peak value of surface wind speed recorded or expected.

**Hurricane force wind:** Average surface wind speed of 64 knots or more.

**Low or low pressure area:** An area enclosed by a closed isobar with minimum pressure inside when mean surface wind is less than 17 knots (31 km/h).

**Maximum sustained wind:** Maximum value of the average wind speed at the surface.

**Mean wind speed:** Average wind speed.

**Name of the Tropical Cyclone:** Once wind speed in a cyclonic disturbance attains a 34 knots threshold value it will be given an identification name by RSMC tropical cyclones, New Delhi from the consolidated name list.

**Panel members countries or member countries :** Countries constituting the WMO/ESCAP Panel on Tropical Cyclones viz: Bangladesh, India, Maldives, Myanmar, Oman (Sultanate of), Pakistan, Sri Lanka and Thailand.

**Post Landfall Outlook:** This bulletin is issued 12 hours before cyclone landfall and contains more specific forecasts about place and time of landfall.

**Pre Cyclone Watch:** This bulletin contains early warning about likely development of a cyclonic storm and an indication of the coastal belt likely to experience adverse weather.

**Severe cyclonic storm:** A cyclonic disturbance in which the maximum average surface wind speed is in the range of 48 to 63 knots (89 to 118 km/h).

**+Severe cyclonic storm with a core of hurricane winds:** A cyclonic disturbance in which the maximum average surface wind speed is 64 knots (119 km/h) or more.

**Speed of movement of the tropical cyclone:** Speed of movement of the centre of the tropical cyclone.

**Squally wind:** When sudden increases of wind speed occur in squalls with the increased speed reaching a minimum of 22 knots (40 km/h) and persist for at least one minute.

**Storm force wind:** Average surface wind speed of 48 to 63 knots.

**Storm season:** The periods April to May and October to December during which most of the cyclonic storms occur in the Bay of Bengal and Arabian Sea.

The periods April to May and October to mid December during which most of the cyclonic storms occur in the Bay of Bengal. +

**Storm surge:** The difference between the actual water level under the influence of a meteorological disturbance (storm tide) and the level, which would have been reached in the absence of the meteorological disturbance (i.e. astronomical tide). (Storm surge results mainly from the shoreward movement of water under the action of wind stress. A minor contribution is also made by the hydrostatic rise of water resulting from the lowered barometric pressure.)

**Storm tide:** The actual water level as influenced by a weather disturbance. The storm tide consists of the normal astronomical tide and the storm surge.

---

+ Meaning of term as used nationally in Bangladesh



**Super cyclone:** A cyclonic disturbance in which maximum wind speed is 120 knots and above (222 km/h and above).

**Tropical cyclone:** Generic term for a non frontal synoptic scale cyclone originating over tropical or subtropical waters with organized convection and definite cyclonic surface wind circulation. The term is also used for a storm in the Southwest Indian Ocean in which the maximum of the sustained wind speed # is estimated to be in the range of 64 to 90 knots and in the South Pacific and Southeast Indian Ocean with the maximum of the sustained wind speed over 33 knots.)  
(Note: # Maximum sustained wind speed: Average period of one, three or ten minutes depending upon the regional practices.)

**Tropical cyclone advisory:** A priority message for exchanging information, internationally, on tropical cyclones in the Bay of Bengal and the Arabian Sea.

**Tropical depression:** Depression.

**Tropical storm:** Tropical cyclone.

**Tropical Weather Outlook:** A priority message for exchange between the Panel countries of synoptic and satellite inferences for the Bay of Bengal and the Arabian Sea region.

**Very severe cyclonic storm:** A cyclonic disturbance in which maximum wind average is 64 knots to 119 knots (119 to 221 km/h).

**Visual storm signals:** Visual signals displayed at coastal points of the port to warn ships of squally winds, gales and tropical cyclones.

**Weather warning:** Meteorological message issued to provide appropriate warnings of hazardous weather conditions.

**Zone of disturbed weather:** A zone in which the pressure is low relative to the surrounding region and there is convective cloud masses which are not organized.

## 1.4 Units used

### 1.4.1 *Units used in international exchange*

- (i) Distance in nautical miles, the unit (nm) being stated.
- (ii) Location (position) by degrees and where possible tenths of degrees of latitude and longitude preferably expressed by words.
- (iii) Direction to the nearest sixteen points of the compass given in words.
- (iv) Speed (wind speed and direction of movement of tropical cyclones) in knots, the unit (kt) being stated.

### 1.4.2 *Units used in national bulletins*

- (i) Distance in kilometres (km).
- (ii) Location in longitude and latitude (degrees and tenths of degrees) or bearing in sixteen points of compass and distance from two or three well known fixed place.
- (iii) Direction in sixteen points of compass.
- (iv) Speed in km/h.

## CHAPTER II

## TROPICAL CYCLONE WARNINGS AND ADVISORIES

2.1 General

The responsibility for warning the human settlements on land which are threatened by a tropical cyclone rests in all cases with the National Meteorological Services (NMS). These national responsibilities are not subject to regional agreement. Therefore, the cyclone warning systems pertaining to international users and exchanges among the Panel countries are described in this chapter and the cyclone warning systems for Panel countries are described briefly in the annex to this chapter (Annex IIA).

2.2 Classification of cyclonic disturbances

Classifications of cyclonic disturbances for the north Indian Ocean region for the exchange of messages among the Panel countries are given below:

<u>Weather system</u>	<u>Maximum wind speed</u>
1. Low pressure area	Wind speed less than 17 kt (31 km/h)
2. Depression	Wind speed between 17 and 27 kt (31 and 51 km/h)
3. Deep Depression	Wind speed between 28 and 33 kt (52 and 61 km/h)
4. Cyclonic storm	Wind speed between 34 and 47 kt (62 and 88 km/h)
5. Severe cyclonic storm	Wind speed between 48 and 63 kt (89 and 118 km/h)
6. Very severe cyclonic storm	Wind speed between 64 and 119 kt (119 and 221 km/h)
7. Super cyclonic storm	Wind speed 120 kt (222 km/h) and above

2.3 Identification of tropical cyclones

As soon as wind speed in a cyclonic disturbance attains a 34 kt threshold value, it will be given an identification name by RSMC tropical cyclones, New Delhi from the consolidated name list (Table 1). The identification system will cover the whole north Indian Ocean.

If the life of a cyclonic disturbance spans two calendar years it will be accounted for in the year in which it has intensified to the stage where the wind speed has attained the 34 kt threshold value.

TABLE 1

**Table.1 : Table for naming tropical cyclones for the Bay of Bengal and Arabian Sea**

Panel Member	Column one		Column two		Column three		Column four	
	Names	Pron'	Names	Pron'	Names	Pron'	Names	Pron'
<b>B'desh</b>	<b>Onil</b>	<b>Onil</b>	<b>Ogni</b>	<b>Og-ni</b>	<b>Nisha</b>	<b>Ni-sha</b>	<b>Giri</b>	<b>Gi-ri</b>
<b>India</b>	<b>Agni</b>	<b>Ag'ni</b>	<b>Akash</b>	<b>Aakaa'sh</b>	<b>Bijli</b>	<b>Bij'li</b>	<b>Jal</b>	<b>Jal</b>
<b>Maldives</b>	<b>Hibaru</b>	--	<b>Gonu</b>	--	<b>Aila</b>	--	<b>Keila</b>	--
<b>Myanmar</b>	<b>Pyarr</b>	<b>Pyarr</b>	<b>Yemyin</b>	<b>Ye-myin</b>	<b>Phyan</b>	<b>Phyan</b>	<b>Thane</b>	<b>Thane</b>
<b>Oman</b>	<b>Baaz</b>	<b>Ba-az</b>	<b>Sidr</b>	<b>Sidr'</b>	<b>Ward</b>	<b>War'd</b>	<b>Murjan</b>	<b>Mur'jaan</b>

Pakistan	Fanoos	Fanoos	Nargis	Nar gis	Laila	Lai la	Nilam	Ni lam
Sri Lanka	Mala	--	Rashmi	Rash'mi	Bandu	--	Mahasen	--
Thailand	Mukda	Muuk-dar	Khai Muk	Ki-muuk	Phet	Pet	Phailin	Pi-lin

Panel Member	Column five		Column six		Column seven		Column eight	
	Names	Pron'	Names	Pron'	Names	Pron'	Names	Pron'
<u>B'desh</u>	Helen	Helen	Chapala	Cho-po-la	Ockhi	Ok-khi	Fani	Foni
India	Lehar	Le'har	Megh	Me'gh	Sagar	Saa'gar	Vayu	Vaa'yu
Maldives	Madi	--	Roanu	--	Mekunu	--	Hikaa	--
Myanmar	Nanauk	Na-nauk	Kyant	Kyant	Daye	Da-ye	Kyarr	Kyarr
Oman	Hudhud	Hud'hud	Nada	N'nada	Luban	L'luban	Maha	M'maha
Pakistan	Nilofar	Ni lofar	Vardah	Var dah	Titli	Titli	Bulbul	<u>Bul bul</u>
Sri Lanka	Priya	--	Asiri	Aa'siri	Gigum	Gi'gum	Soba	--
Thailand	Komen	Goh-men	Mora	Moh-rar	Phethai	Pay-ti	Amphan	Um-pun

## 2.4 Bulletins issued by RSMC, New Delhi

### 2.4.1 Tropical weather outlook

The tropical weather outlook will be prepared once daily by RSMC tropical cyclones, New Delhi throughout the year. It will be transmitted on the GTS at 06 UTC every day. The outlook covering the North Indian Ocean indicates possible development of tropical depressions over the sea. An additional Tropical Weather outlook will be transmitted again on the GTS at 1500 UTC when a depression is located over the north Indian Ocean region. The additional bulletin will be issued as and when felt necessary by RSMC, New Delhi

The special tropical weather outlook issued in association with the depression will provide brief descriptions of tropical depressions affecting the area. It will give the location, intensity and movement of the system as well as a general statement of land areas coming under threat. It will also contain description of the convective clouds in satellite imageries and diagnostic & prognostic features of the system. When the depression intensifies into a deep depression, the special tropical weather outlook issued twice a day based on 0300 and 1200 UTC observation will in addition contain the 72 hrs forecast track and intensity of the system in a tabular form. These track and intensity forecasts are issued for +6, +12, +18, +24, +36, +48, 60 and +72 hrs since December 2008.

When a system reaches the cyclonic storm stage (wind speed 34 kt), RSMC tropical cyclones, New Delhi will issue cyclonic storm advisories.

#### Examples-1 (Tropical Weather Outlook in association with a depression)

**DEMS-RSMC TROPICAL CYCLONES NEW DELHI 23-05-2009**

**TROPICAL WEATHER OUTLOOK FOR NORTH INDIAN OCEAN (THE BAY OF BENGAL AND ARABIAN SEA) VALID FOR NEXT 24 HOURS ISSUED AT 0800 UTC OF 23 MAY, 2009 BASED ON 0600 UTC OF 23 MAY, 2009 (.)**

LATEST SATELLITE IMAGERIES INDICATE THAT THE LOW PRESSURE AREA OVER THE CENTRAL BAY OF BENGAL CONCENTRATED INTO A DEPRESSION AND LAY CENTRED AT 0600 UTC OF TODAY, THE 23<sup>TH</sup> MAY 2009 NEAR LAT. 16.5° N AND LONG. 88.0° E, ABOUT 470 KM SOUTH-SOUTHEAST OF PARADIP (42976), 600 KM SOUTH OF SAGAR ISLAND (42903) AND 650 KM SOUTH-SOUTHWEST OF KHEPUPARA (BANGLADESH) (41984). THE SYSTEM IS LIKELY TO INTENSIFY FURTHER INTO A CYCLONIC STORM AND MOVE IN A NEAR NORTHERLY DIRECTION TOWARDS WEST BENGAL AND ADJOINING BANGLADESH COASTS DURING NEXT 72 HOURS.

SATELLITE IMAGERY INDICATES GRADUAL ORGANISATION OF CONVECTION DURING PAST TWELVE HOURS. THE INTENSITY OF THE SYSTEM IS T1.5. ASSOCIATED BROKEN INTENSE TO VERY INTENSE CONVECTION OBSERVED OVER AREA BETWEEN LAT. 11.0° N AND 18.0° N AND WEST OF LONG. 88.5° E. THE LOWEST CLOUD TOP TEMPERATURE (CTT) DUE TO CONVECTION IS AROUND -70°C IN THE SOUTHWEST SECTOR OF THE SYSTEM.

SUSTAINED MAXIMUM SURFACE WIND SPEED IS ESTIMATED TO BE ABOUT 25 KNOTS. THE STATE OF THE SEA IS ROUGH TO VERY ROUGH AROUND THE SYSTEM CENTRE. THE ESTIMATED CENTRAL PRESSURE IS ABOUT 998 HPA.

VERTICAL WIND SHEAR OF HORIZONTAL WIND OVER THE REGION IS AROUND 10-20 KNOTS. THE SYSTEM LIES CLOSE TO THE UPPER TROPOSPHERIC RIDGE, WHICH ROUGHLY RUNS ALONG 17°N IN ASSOCIATION WITH THE ANTICYCLONIC CIRCULATION LOCATED TO THE EAST-NORTHEAST OF THE SYSTEM CENTRE. SEA SURFACE TEMPERATURES ARE ALSO FAVOURABLE FOR INTENSIFICATION AS IT IS 0.5° TO 1.0° C ABOVE NORMAL. CONSIDERING ALL THE ABOVE, THE SYSTEM IS LIKELY TO INTENSIFY FURTHER AND MOVE IN A NEAR NORTHERLY DIRECTION DURING NEXT 72 HOURS TOWARDS WEST BENGAL AND ADJOINING BANGLADESH COASTS. IT IS ALSO IN AGREEMENT WITH THE PREDICTIONS BY MAJORITY OF NWP MODELS.

#### **Examples-2 (Tropical Weather Outlook in association with a deep depression)**

**DEMS-RSMC TROPICAL CYCLONES NEW DELHI**

**17-05-2010**

#### **TROPICAL WEATHER OUTLOOK FOR NORTH INDIAN OCEAN (THE BAY OF BENGAL AND ARABIAN SEA) VALID FOR NEXT 24 HOURS ISSUED AT 1500 UTC OF 17 MAY, 2010 BASED ON 1200 UTC OF 17 MAY, 2010 (.)**

THE DEPRESSION OVER SOUTHEAST BAY OF BENGAL AND ADJOINING AREAS MOVED NORTHWESTWARDS, INTENSIFIED INTO A DEEP DEPRESSION AND LAY CENTRED AT 1200 UTC OF TODAY, THE 17<sup>TH</sup> MAY 2010 NEAR LAT. 11.0° N AND LONG. 88.0° E, ABOUT 850 KM EAST-SOUTHEAST OF CHENNAI, 900 KM SOUTHEAST OF VISAKHAPATNAM AND 1300 KM SOUTH OF KOLKATA.

SUSTAINED MAXIMUM SURFACE WIND SPEED IS ESTIMATED TO BE ABOUT 30 KNOTS. THE STATE OF THE SEA IS VERY ROUGH TO HIGH AROUND THE SYSTEM CENTRE. THE ESTIMATED CENTRAL PRESSURE IS ABOUT 1000 HPA.

SATELLITE IMAGERY INDICATES FURTHER ORGANISATION OF CONVECTION DURING PAST TWELVE HOURS. THE INTENSITY OF THE SYSTEM IS T2.0. ASSOCIATED BROKEN INTENSE TO VERY INTENSE CONVECTION OBSERVED OVER AREA BETWEEN LAT. 5.0° N TO 17.0° N AND EAST OF LONG. 85.5° AND SOUTHWEST BAY OF BENGAL. THE LOWEST CLOUD TOP TEMPERATURE (CTT) DUE TO CONVECTION IS AROUND -80°C IN ASSOCIATION WITH THE SYSTEM.

II-3

VERTICAL WIND SHEAR OF HORIZONTAL WIND OVER THE REGION IS LOW TO MODERATE (10-20 KNOTS). THE 24 HOURS WIND SHEAR TENDENCY IS NEGATIVE (5-10KNOTS). THE SYSTEM LIES TO THE SOUTH OF TROPOSPHERIC RIDGE, WHICH ROUGHLY RUNS ALONG 15°N. SEA SURFACE TEMPERATURE IS ALSO FAVOURABLE FOR INTENSIFICATION AS IT IS 29°-30° C OVER THE REGION. THE RELATIVE VORTICITY AT 850 HPA LEVEL AND UPPER LEVEL DIVERGENCE ARE ALSO FAVOURABLE FOR INTENSIFICATION, AS THEY HAVE INCREASED DURING PAST 12 HRS.

CONSIDERING ALL THE ABOVE AND NUMERICAL WEATHER PREDICTION (NWP) MODELS GUIDANCE, THE SYSTEM IS LIKELY TO INTENSIFY GRADUALLY INTO A CYCLONIC STORM AND MOVE INITIALLY IN A NORTHWESTERLY DIRECTION TOWARDS ANDHRA PRADESH COAST DURING NEXT 2-3 DAYS.

BASED ON LATEST ANALYSIS WITH NWP MODELS AND OTHER CONVENTIONAL TECHNIQUES, ESTIMATED TRACK AND INTENSITY OF THE SYSTEM ARE GIVEN IN THE TABLE BELOW:

DATE/TIME(UTC)	POSITION (LAT. °N/ LONG. °E)	SUSTAINED MAXIMUM SURFACE WIND SPEED (KMPH)
17-05-2010/1200	11.0/88.0	55-65 GUSTING TO 75
17-05-2010/1800	11.5/87.5	55-65 GUSTING TO 75
18-05-2010/0000	12.0/87.0	65-75 GUSTING TO 85
18-05-2010/0600	12.5/86.5	65-75 GUSTING TO 85
18-05-2010/1200	13.0/86.0	75-85 GUSTING TO 95
19-05-2010/0000	14.0/85.0	75-85 GUSTING TO 95
19-05-2010/1200	15.0/84.0	85-95 GUSTING TO 105
20-05-2010/0000	16.0/83.0	95-105 GUSTING TO 115
20-05-.2009/1200	17.0/82.0	95-105 STING TO 115

#### 2.4.2 Tropical cyclone advisories

When a tropical low pressure system reaches the cyclonic storm stage, or is shortly expected to reach that intensity, RSMC tropical cyclones, New Delhi will issue tropical cyclone advisories. Advisories will be issued at 00, 03, 06, 09, 12, 15, 18 and 21 UTC. The area of responsibility for the issue of tropical cyclone advisories by RSMC Tropical Cyclones, New Delhi cover sea areas of north Indian Ocean between long. 45° E to 100° E. Supplementary advisories may be issued as necessitated by circumstances, e.g., change in intensity or movement.

Tropical cyclone advisories will contain the information of tropical cyclone, name of the cyclone, the present location, intensity and movement (present and past twelve hours) of the storm, and its forecast position, movement, intensity, maximum average surface wind speed with highest gust wind speed and sea conditions (in qualitative terms). These track and intensity forecasts are issued for +6, +12, +18, +24, +36, +48, 60 and +72 hrs. It also contains description of the convection as seen in satellite imageries and brief description of the diagnosis and prognosis of the system. The bulletin will contain the storm surge guidance based on IIT, Delhi Storm Surge prediction model in case of the cyclone landfalling over any member countries. Important information obtained from radar, synoptic, ship observations from the affected areas will also be reported in the advisory bulletin.

Advisories will be exchanged under appropriate headings for regional distribution by RTH, New Delhi on the GTS.

#### Example

**FROM: RSMC – TROPICAL CYCLONES, NEW DELHI**  
**TO: STORM WARNING CENTRE, DHAKA ( BANGLADESH )**  
**STORM WARNING CENTRE, YANGAON (MYANMAR)**  
**STORM WARNING CENTRE, BANGKOK (THAILAND)**  
**STORM WARNING CENTRE, COLOMBO (SRILANKA)**  
**STORM WARNING CENTRE, KARACHI (PAKISTAN)**  
**METEOROLOGICAL OFFICE, MALE (MALDIVES)**  
**OMAN METEOROLOGICAL DEPARTMENT, MUSCAT (THROUGH RTH JEDDAH)**  
**TROPICAL CYCLONE ADVISORY**  
**RSMC – TROPICAL CYCLONES, NEW DELHI**

TROPICAL STORM 'LAILA' ADVISORY NO. TWO ISSUED AT 0600 UTC OF 18<sup>TH</sup> MAY 2010  
 BASED ON 0300 UTC CHARTS OF 18<sup>TH</sup> MAY.

THE CYCLONIC STORM 'LAILA' OVER SOUTHEAST AND ADJOINING SOUTHWEST BAY OF BENGAL MOVED WEST-NORTHWESTWARDS AND LAY CENTRED AT 0300 UTC OF TODAY, THE 18<sup>TH</sup> MAY 2010 OVER SOUTHEAST AND ADJOINING SOUTHWEST BAY OF BENGAL NEAR LATITUDE 12.0°N AND 85.5°E, ABOUT 570 KM EAST-SOUTHEAST OF CHENNAI, 690 KM SOUTHEAST OF VISAKHAPATNAM AND 1250 KM SOUTH-SOUTHWEST OF KOLKATA.

SUSTAINED MAXIMUM SURFACE WIND SPEED IS ESTIMATED TO BE ABOUT 40 KNOTS. THE STATE OF THE SEA IS HIGH AROUND THE SYSTEM CENTRE. THE ESTIMATED CENTRAL PRESSURE IS ABOUT 996 HPA.

SATELLITE IMAGERY INDICATES BANDING PATTERN OF THE SYSTEM. THE INTENSITY OF THE SYSTEM IS T2.5. ASSOCIATED BROKEN INTENSE TO VERY INTENSE CONVECTION OBSERVED OVER THE BAY OF BENGAL BETWEEN LAT. 8.5° N TO 17.0° N. THE LOWEST CLOUD TOP TEMPERATURE (CTT) DUE TO CONVECTION IS AROUND -80°C IN ASSOCIATION WITH THE SYSTEM.

VERTICAL WIND SHEAR OF HORIZONTAL WIND OVER THE REGION IS LOW TO MODERATE (10-20 KNOTS). THE 24 HOURS WIND SHEAR TENDENCY IS NEGATIVE (5-10KNOTS). THE SYSTEM LIES TO THE SOUTH OF TROPOSPHERIC RIDGE, WHICH ROUGHLY RUNS ALONG 15°N. SEA SURFACE TEMPRATURE IS ALSO FAVOURABLE FOR INTENSIFICATION AS IT IS 29°-30° C OVER THE REGION. THE RELATIVE VORTICITY AT 850 HPA LEVEL AND UPPER LEVEL DIVERGENCE ARE ALSO FAVOURABLE FOR INTENSIFICATION, AS THEY HAVE INCREASED DURING PAST 12 HRS.

CONSIDERING ALL THE ABOVE AND NUMERICAL WEATHER PREDICTION (NWP) MODELS GUIDANCE, THE SYSTEM IS LIKELY TO INTENSIFY FURTHER AND MOVE IN A WEST-NORTHWESTERLY DIRECTION FOR SOME MORE TIME AND THEN MOVE IN A NORTHWESTERLY TO NORTHERLY DIRECTION DURING NEXT 72 HOURS TOWARDS ANDHRA PRADESH COAST CLOSE TO MACHHALIPATINAM.

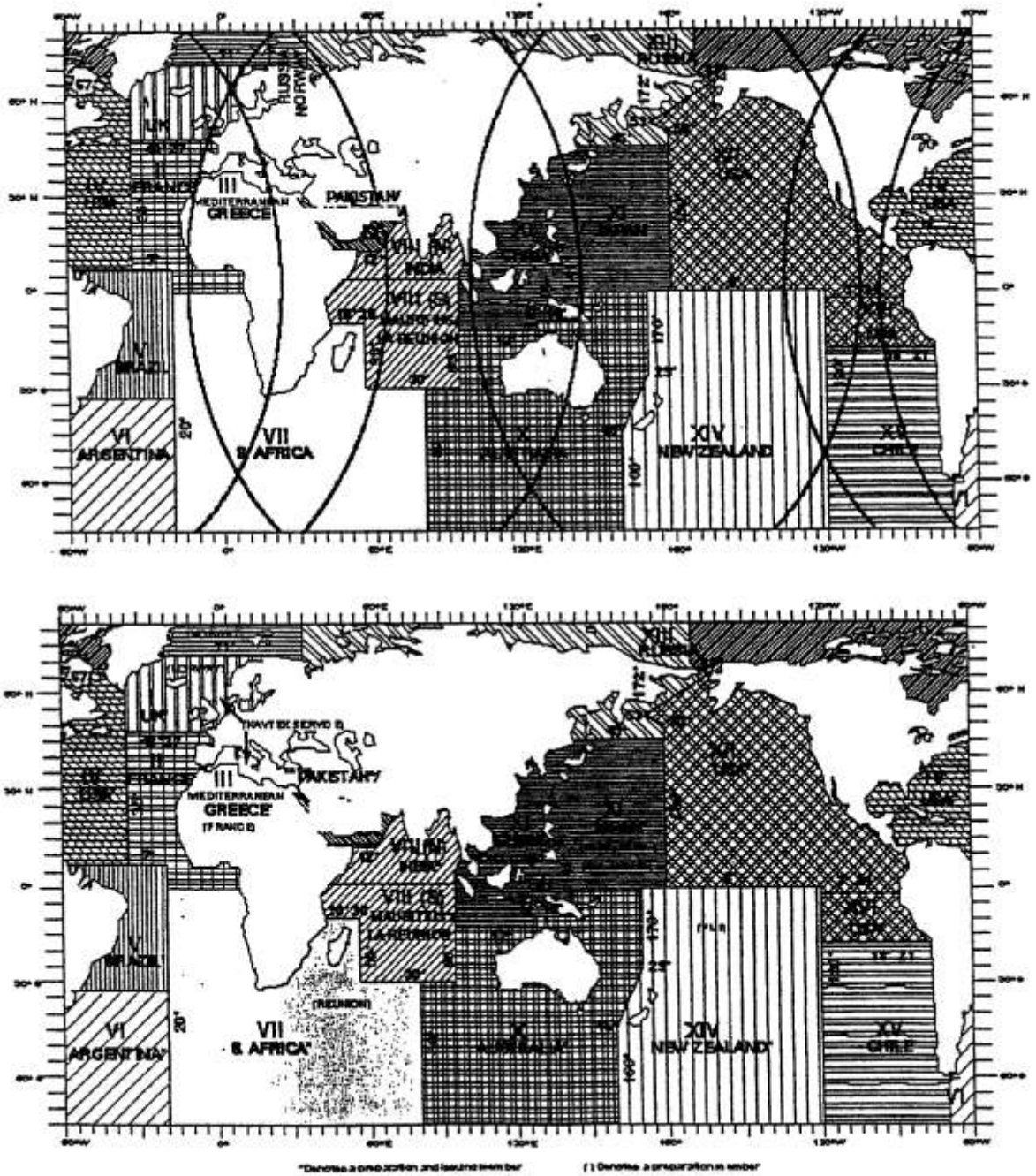
BASED ON LATEST ANALYSIS WITH NWP MODELS AND OTHER CONVENTIONAL TECHNIQUES, ESTIMATED TRACK AND INTENSITY OF THE SYSTEM ARE GIVEN IN THE TABLE BELOW:

DATE/TIME(UTC)	POSITION (LAT. °N/ LONG. °E)	SUSTAINED MAXIMUM SURFACE WIND SPEED (KMPH)
18-05-2010/0300	12.0/85.5	65-75 gusting to 85
18-05-2010/0600	12.0/85.0	75-85 gusting to 95
18-05-2010/1200	12.5/84.5	85-95 gusting to 105
18-05-2010/1800	13.0/83.5	85-95 gusting to 105
19-05-2010/0000	13.5/83.0	95-105 gusting to 115
19-05-2010/1200	14.0/82.0	95-105 gusting to 115
20-05-2010/0000	14.5/81.5	105-115 gusting to 125
20-05-2010/1200	15.5/81.5	115-125 gusting to 135
21-05-2010/0000	16.5/82.5	115-125 gusting to 135

#### 2.4.3 Tropical cyclone warnings for the high seas

The World Meteorological Organization (WMO) in its Manual on Marine Meteorological Services has recommended the issue of weather and sea bulletins for the high seas in six parts. The first part relates to tropical storm warnings in plain language. Areas of responsibility of each nation for issuing the tropical storm warnings are pre-assigned (Fig.1).

**AREAS OF RESPONSIBILITY AND DESIGNATED NATIONAL METEOROLOGICAL SERVICES FOR THE ISSUE OF WARNINGS AND WEATHER AND SEA BULLETINS FOR THE GMDSS**



**Fig.1.**

The cyclone warning centres issuing forecasts and warnings for the benefit of the ships on the high seas in the Panel countries are listed in the Table 2. The area covered by these stations in their bulletins, name of the coastal radio stations with their call signs from where the tropical cyclone warnings are broadcast, are given in Table 2.

**TABLE 2**  
**Stations issuing cyclone warnings for ships on the high seas**

Station	Call sign of Coastal Radio Station	Area covered
<b>Bangladesh,</b> Chittagong	ASC	Bay of Bengal north of 18°N Lat.
<b>India,</b> Mumbai		Arabian Sea north of Lat. 5°N and east of Long. 60°E excluding the area north of Lat. 20°N and west of Long. 68°E. The eastern boundary of the Arabian Sea for which these bulletins are issued by Mumbai is Long. 80°E meridian excluding the Gulf of Mannar.
<b>India,</b> Kolkata		Bay of Bengal north of Lat. 5°N except the area between the coastline on the east and the line drawn through the points 18°N 94.5°E, 18°N 92°E, 13.5°N 92°E, 13.5°N 94°E, 10°N 94°E, 10°N 95°E and 5°N 95°E. The western boundary of the sea area for which bulletins are issued by Kolkata is up to and inclusive of the Gulf of Mannar (i.e., 77.5°E meridian).
<b>*India,</b> Chennai		Bay of Bengal bulletins issued by ACWC Kolkata are being broadcast through Navtex, Chennai by Narrow Band Direct Printing ( NBDP )
<b>Myanmar,</b> Yangon	XYR	Bay of Bengal except area west of Long. 92°E and South of 10°N Lat.
<b>Oman</b> (Sultanate of)	A4M	Muscat Coastal Radio Station
<b>**Pakistan,</b> Karachi	ASK	Arabian Sea north of 20°N, Gulf of Oman and Persian Gulf.
<b>Sri Lanka,</b> Colombo	4PB	Indian Ocean, Arabian Sea and Bay of Bengal from the equator to 10°N between 60°E and 95°E. The area 5°N to 10°N between 60°E and 95°E is an overlap with India.
<b>Thailand,</b> Bangkok	HSA HSS	Gulf of Thailand, west of southern Thailand. Strait of Malacca and South China Sea.

- \* Under the new Marine Meteorological Broadcast system, GMDSS (Global Marine Distress Safety System) of IMO/WMO, India issues two bulletins at 0900 and 1800 UTC everyday for broadcast through INMARSAT SAFETY SYSTEM. Additional bulletins are broadcast during Cyclone period.
- \*\* To comply IMO/WMO GMDSS and marine Meteorological Broadcast System Pakistan issues the high seas forecast / Marine bulletins for metarea-IX daily at 0700 UTC for broadcast through INMARSAT SAFEYNET SYSTEM. These bulletins are issued at 1900 UTC if so required.



Tropical cyclone warnings for the high seas contains the following informations:

- (a) Type of warning and name of the centre
- (b) Name of the system
- (c) Date and time of reference in UTC
- (d) Type of disturbance (depression, cyclonic storm, etc.);
- (e) Location in terms of latitude and longitude or with reference to well-known landmarks
- (f) Direction and speed of movement of the disturbance
- (g) Extent of affected area
- (h) Wind speed or force and direction in the affected areas
- (i) Sea and swell condition in affected areas (in qualitative terms)
- (j) Other important information such as future position of disturbances

Items (a), (b), (c), (d), (e), (f), (g) and (h) listed above should always be included in the warning bulletins.

**Example:**

VWM 1545 UTC 14 NOVEMBER 2008 CYCLONE WARNING CENTRE KOLKATA WARNING OF TROPICAL STORM. SEVERE CYCLONIC STORM 'KHAI MUK' IN WEST CENTRAL BAY OF BENGAL CENTRED AT 1200 UTC 14 NOVEMBER 2008 WITHIN HALF A DEGREE OF LATITUDE 14.5 DEGREES NORTH LONGITUDE 83.5 DEGREES EAST REPEAT 14.5° N 83.5° E AAA PRESENT MOVEMENT NORTHWESTWARDS AAA CENTRAL PRESSURE 988 HPA (MAXIMUM SUSTAINED WIND 35 KT GUSTS 45 KT). AREAS 35 KT WIND WITHIN RADIUS 80 NM AND AREAS 30 KT WIND WITHIN 300 NM RADIUS AAA STATE OF SEA VERY ROUGH TO HIGH WITHIN 300 KM OF TROPICAL STORM CENTRE AAA SYSTEM LIKELY TO INTENSIFY AND MOVE IN A NORTHWESTERLY DIRECTION AT 10 KT AAA (NEXT BULLETIN 1845 UTC) AAA

**2.4.4 Warnings and advisories for aviation**

In accordance with the International Civil Aviation Organization (ICAO) Annex 3 — *Meteorological Service for International Air Navigation*/ WMO Technical Regulations [C.3.1], tropical cyclone warnings, required for the international air navigation, are issued by designated meteorological watch offices (MWO) as SIGMET messages \* , including an outlook, giving information for up to 24 hours ahead concerning the expected positions and maximum surface wind of the centre of the tropical cyclone. Each MWO provides information for one or more specified Flight Information Regions (FIRs) or Upper Information Regions (UIRs). The boundaries of the FIRs/UIRs are defined in ICAO Air Navigation Plans (ANP) for the Asia (ASIA), Middle East (MID) and Pacific (PAC) Regions.

The content and order of elements in a SIGMET message for tropical cyclone shall be in accordance with WMO Technical Regulations [C.3.1]. The data type designator to be included in the WMO abbreviated header of such messages shall be T1T 2 = WC (WMO No. 386, Manual on GTS refers).

The designated Tropical Cyclone Advisory Centre (TCAC), New Delhi shall monitor the development of tropical cyclones in its area of responsibility, in accordance with the ASIA/PAC ANP and issue advisory information concerning the positions of the centre of the cyclone, its direction and speed of movement, central pressure and maximum surface wind near the centre. These advisories are disseminated to the MWOs in the TCAC New Delhi area of responsibility, to be used in the preparation of the OUTLOOK appended to SIGMETs for tropical cyclones. In addition, the tropical cyclone advisories shall be disseminated to the other TCACs, whose areas of responsibility may be affected, to the world area

forecast centers (WAFC) London and Washington and international OPMET data banks, and centers operating the satellite distribution systems (SADIS and ISCS).

[C.3.1]. The data type designator to be included in the WMO abbreviated header of such messages shall be T1T2 = FK (WMO-No. 386, Manual on GTS, refers).

TCAC New Delhi is issuing Tropical Cyclone Advisories for its area of responsibility, for each tropical cyclone, as necessary, in the format specified by ICAO every six hours.

### **TC ADVISORY**

TC ADVISORY

DTG: 20100518/0000Z

TCAC: NEW DELHI

TC: LAILA

NR: 1

PSN: N1130 E08630

MOV: WNW 6 KNOTS

C: 998HPA

MAX WIND: 35KT

FCST PSN+6HR: 18/0600Z N1130 E08600

FCST MAX WIND+6HR: 40 KT

FCST PSN+12HR: 18/1200Z N1200 E08530

FCST MAX WIND+12HR: 45 KT

FCST PSN+18HR: 18/1800Z N1230 E08500

FCST MAX WIND+18HR: 45 KT

FCST PSN+24HR: 19/0000Z N1300 E08430

FCST MAX WIND+24HR: 50 KT

NXT MSG: 20100518/0600Z

### **2.4.5 Tropical cyclone warnings for national purposes**

Information on tropical cyclone warnings provided nationally by Panel countries, including the port warning system, is given in Annex A to this Chapter.

### **2. 4.6 Storm surge guidance**

Storm surge warnings will be the responsibility of the National Meteorological Services (see section 4.2). However, storm surge guidance will be issued and incorporated in the tropical cyclone advisory bulletin by RSMC- New Delhi based on IIT, Delhi Storm Surge prediction model.

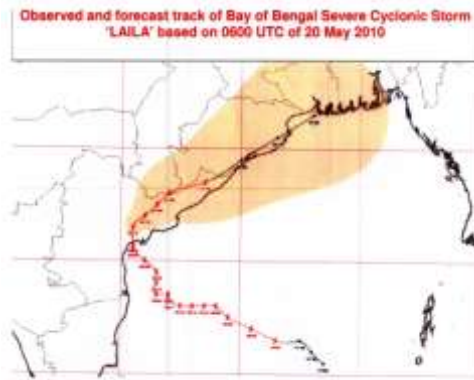
## **2.5 Graphical presentation of track and intensity**

The track and intensity of the system will updated and put in cyclone page of IMD website time to time, based on the special tropical weather outlook and tropical cyclone advisory bulletin issued by RSMC, New Delhi. The cone of uncertainty in the forecast has been introduced with effect from the cyclone, 'WARD' during December, 2009. It is helpful to the decision makers as it indicates the standard forecast errors in the forecast for different periods like 12, 24, 36, 48, 60 and 72 hrs as given below.

Lead time (hrs)	Standard error (km) used for uncertainty forecast
12	75
24	150

36  
48  
60  
72

200  
250  
300  
350



## TROPICAL CYCLONE WARNING SYSTEMS IN THE PANEL COUNTRIES

2.1 Classification of systems

Existing classifications of low pressure systems (cyclonic disturbances) in the Panel countries are given below together with the WMO classifications.

***Classification of low pressure systems (cyclonic disturbances)  
presently in use by Panel countries for national purposes)***

<u>Country</u>	<u>Type of Disturbance</u>	<u>Corresponding Wind Speed</u>
<b>Bangladesh</b>	Low pressure area	Less than 17 knots (less than 31 km/h)
	Well marked low	17- 21 knots (31-40km/h)
	Depression	22- 27 knots (41-51km/h)
	Deep Depression	28- 33 knots (52-61km/h)
	Cyclonic storm	34 -47 knots (62-88 km/h)
	Severe cyclonic storm	48- 63knots (89-117 km/h)
	Severe cyclonic storm with a core of hurricane wind	64 – 119 knots (118-221km/h)
Super cyclonic storm	120 knots and above (222 km/h or more)	
<b>India</b>	Low pressure area	Less than 17 knots
	Depression	17 -27 knots
	Deep Depression	28- 33 knots
	Cyclonic storm	34 -47 knots
	Severe cyclonic storm	48 -63 knots
	Very severe cyclonic storm	64 -119knots
	Super cyclonic storm	120 knots and above
<b>Maldives</b>	Low pressure area	Less than 17 knots
	Depression	17- 27 knots
	Deep Depression	28 -33 knots
	Cyclonic storm	34 -47knots
	Severe cyclonic storm	48 -63knots
	Very severe cyclonic storm	64 -119knots
Super cyclonic storm	120 knots and above	
<b>Myanmar</b>	Low or low pressure area	Less than 17 knots
	Depression	17-33 knots
	Cyclonic storm	34- 63 knots
	Severe cyclonic storm	64 knots or more
<b>Oman (Sultanate of)</b>	Low	Less than 17 knots
	Depression	17-28 knots
	Deep depression	28-33knots
	Cyclonic storm	34-47knots
	Severe cyclonic storm	48-63 knots
	Severe cyclonic storm of Hurricane intensity	64 knots or more
<b>Pakistan</b>	Depression	22- 27knots
	Deep Depression	28- 33knots
	Cyclonic storm	34 -47knots
	Severe cyclonic storm	48- 63knots
	Very severe cyclonic storm	64- 119 knots
	Super cyclonic storm	120 knots or more

## ANNEX II-A-2

<u>Country</u>	<u>Type of Disturbance</u>	<u>Corresponding Wind Speed</u>
<b>Sri Lanka</b>	Low pressure area	Less than 17 knots
	Depression	17- 27 knots
	Deep Depression	28- 33 knots
	Cyclonic storm	34 -47 knots
	Severe cyclonic storm	48- 63 knots
	Very severe cyclonic storm	64 -119 knots
	Super cyclonic storm	120 knots and above
<b>Thailand</b>	Tropical depression	Up to 33 knots
	Tropical storm or Cyclonic storm	34- 63 knots
	Typhoon or cyclone	64 knots or more
<b>WMO</b> Classification (vide WMONo.471)	Tropical depression	Up to 34 knots
	Moderate tropical storm	34- 47 knots
	Severe tropical storm	48 -63 knots
	Hurricane (or local synonym) Winds	64 knots and more
	Tropical disturbance of unknown intensity	Wind speed uncertain

## **2.2 Tropical Cyclone Warning System in Bangladesh**

### **2.2.1 Organization**

The Bangladesh Meteorological Department is responsible for providing tropical cyclone warnings to Bangladesh and its coastal areas and for a designated portion of the high seas in the Bay of Bengal. Warnings and forecasts are issued under the authority of the Director, Bangladesh Meteorological Department.

The tropical storm warnings are provided from the Storm Warning Centre, Agargaon, Dhaka1207. This Centre is also responsible for issuing the weather warnings like “Nor’westers” (severe local storms) warning, etc.

### **2.2.2 Tracking**

The tropical cyclones are tracked with the help of conventional observations, radar, satellite observations and model derived products.

### **2.2.3 Tropical cyclone warnings**

Tropical cyclone warnings are provided to:

- (i) The Honourable President
- (ii) The Honourable Prime Minister
- (iii) Control room, Ministry of Food and Disaster Management (MoFDM)
- (iv) All ministries
- (v) The Sea Port Authorities at Chittagong, Mongla and Cox’s Bazar
- (vi) The Cyclone Preparedness Programme (CPP), Bangladesh Red Crescent Society
- (vii) The Armed Forces division, Bangladesh Navy, Bangladesh Air Force
- (viii) Inland river ports authorities
- (ix) Airport authorities
- (x) Concerned government officials
- (xi) The general public (through Betar (Radio) Television, electronic media and mass-media)
- (xii) Fishing boats and trawlers in the sea
- (xiii) Coast Guard
- (xiv) The NGOs

### **2.2.4 Stages of warnings**

Warnings are issued in four stages for the government officials. The first stage called "Alert" is issued to all concerned whenever a disturbance is detected in the Bay as per Standing Orders for Disasters (SOD) of Bangladesh. In the second stage, cyclone warnings are issued in four stages as detailed below:

- (i) (a) Distant Cautionary Signal- issued if a ship might run into danger during its voyage after leaving the harbour.  
(b) Distant Warning Signal issued when there is no immediate danger of the port but a ship might run into the storm after leaving the port.
- (ii) (a) Local Cautionary Signal – issued when port is threatened by squally weather from tropical disturbances or nor'westers.  
  
(b) Local Warning Signal issued when the port is threatened by a storm, but it does not appear that the danger is as yet sufficiently great to justify extreme measures of precaution. It is issued minimum 24 hours before the landfall.
- (iii) Danger Signal issued when the port is likely to experience severe weather from a storm of slight or moderate intensity. The Signal is issued minimum 18 hours before the landfall.
- (iv) Great Danger Signal issued when the port is likely to experience severe weather from a storm of great intensity. The signal is issued minimum 10 hours before the landfall.

### **2.2.5 Format of the cyclone warning bulletin**

Cyclone warning bulletins contain the following information:

- (i) Name of the storm
- (ii) Position of the storm centre
- (iii) Direction and speed of movement in knots for international use and km/h for national use.
- (iv) Distance of the storm centre from the ports.
- (v) Maximum sustained wind within the radius of maximum wind of the disturbance.
- (vi) Signals for the maritime ports.
- (vii) Areas likely to be affected specifying Police Station (Thana) of subdivision as far as possible.
- (viii) Approximate time of commencement of gale winds (speed more than 51 km/ h).
- (ix) Storm surge height in meter and areas likely to be inundated.
- (x) Advisory for fishing boats and trawlers over North Bay and Deep Sea.

### **2.2.6 Tropical cyclone warnings for the high seas**

Tropical cyclone warnings for the high seas in Bangladesh are provided from the Storm Warning Centre at Dhaka and are broadcast from the coastal radio station at Chittagong (ASC). Warnings are issued for the Bay of Bengal region north of 18° N latitude.

### **2.2.7 Warnings to ports**

In accordance with international procedure, ports are warned and advised to hoist "Signals" whenever adverse weather is expected over the ports for the oceanic areas, in which it is located due to the tropical cyclone. However, regional difference exists. The warning messages normally contain information on the location, intensity, direction and speed of movement of the tropical cyclone and the expected weather over the port. The tropical cyclone signals used in Bangladesh ports along with their meaning are given in Attachment to AnnexII-A.

### **2.2.8 Dissemination**

Warnings are disseminated through high priority landline telegrams, telefax, telephone and teleprinter. In addition, warnings are also transmitted to Betar (Radio) Bangladesh, Dhaka, Chittagong, Khulna, Rangpur, Rajshahi and Sylhet for broadcast. Alert messages are broadcast four to five times a day. "Warnings" are broadcast every hour and "Danger" and "Great Danger" messages are broadcast frequently.

### **2.3 Cyclone warning system in India**

The India Meteorological Department is responsible for providing tropical cyclone warnings in India. The tropical cyclone warning service is one of the most important functions of the India Meteorological Department and it was the first service undertaken by the Department which is more than 135 years old.

#### **2.3.1 Organization**

Tropical cyclone warnings in India are provided through three Area Cyclone Warning Centres (ACWCs) located at Kolkata, Chennai and Mumbai and three Cyclone Warning Centres at Bhubaneswar, Visakhapatnam and Ahmedabad. The entire cyclone warning work is coordinated by the Deputy Director General of Meteorology (Weather Forecasting) at Pune and Deputy Director General of Meteorology (Services) at New Delhi.

#### **2.3.2 Tracking of tropical cyclones**

Tracking of the tropical cyclones in India is done with the help of:

- (i) Conventional surface and upper air observations from inland and island stations, coastal Automatic Weather Station (AWS), ships and buoy observations;
- (ii) Cyclone detection radar including Doppler Weather Radar;
- (iii) Satellite cloud pictures from the Geostationary Satellite (INSAT 3A & Kalpana1).

More details on the observing system are provided in a separate chapter.

#### **2.3.3 Tropical cyclone warnings**

The bulletins and warnings issued in connection with tropical cyclones in India may be divided into the following broad categories:

- (i) Warning bulletins for shipping on the high seas.
- (ii) Warning bulletins for ships plying in the coastal waters.
- (iii) Port warnings.
- (iv) Fisheries warnings. ( Fishermen & Fisheries Officials )
- (v) Four stage warnings for the State and Central Government officials.
- (vi) Warnings for recipients who are registered with the department (Designated/registered users).
- (vii) Aviation.
- (viii) Warnings for the general public through All India Radio, Doordarshan and the Press.
- (ix) Warning for Indian Navy.
- (x) Bulletins for Print / Electronic media.
- (xi) CWDS (Cyclone Warning Dissemination System) bulletin

Format and examples of all these bulletins are shown as Attachment to Annex II-B

#### **Bulletins for the high seas**

These bulletins are for the shipping interests on the high seas. The area covered by these bulletins is the sea area between the Asian Coast and the line joining the points 24° N 68° E, 20° N 68° E, 20° N 60° E, 5° N 60° E, 5° N 95° E, 10° N 95° E, 10° N 94° E, 13° 30' N 94° E, 13° 30' N 92° E, 18° N 92° E and 18° N 94° 30' E. The exact area of coverage is shown in Map A (Attachment A).

These bulletins are issued by the Area Cyclone Warning Centres at Kolkata and are broadcast by the Coastal Radio Stations of the Department of Telecommunication (DoT) and "NAVTEX Chennai". These bulletins are issued by the Area Cyclone Warning Centres, Mumbai is available to the users through e-mail/fax and uploaded in the website of RMC Mumbai. The bulletins for the Arabian Sea broadcast from Mumbai Radio are issued by the Area Cyclone Warning Centre at Mumbai, whilst those for the Bay of Bengal, broadcast from Kolkata and Chennai Radio, are issued by the Area Cyclone Warning Centre at Kolkata. Under the GMDSS programme of WMO/IMO, India is issuing GMDSS bulletins for met area VIII (N) daily at 0900 UTC and 1800 UTC with additional warning during cyclone period. These bulletins consist of six parts. They are:

Part I : Tropical Cyclone Warning in plain language.

Part II : Synopsis of weather conditions in the forecast area in plain language.

Part III : Forecast in plain language.

Part IV : Analysis of the surface synoptic chart in IAC Fleet Code.

Part V : Data of observations from ships in WMO codes.

Part VI : Data of observations from selected land stations and upper air reports in WMO codes.



## ANNEX II-A-6

In normal undisturbed weather, two bulletins are broadcast at fixed hours known as "Daily" bulletins. In the event of disturbed weather (depression in the Bay of Bengal and the Arabian Sea), a third bulletin known as "Extra" bulletin is broadcast.

When a cyclonic storm has developed, three additional bulletins known as 'Storm' bulletins are broadcast. In addition to these six bulletins, if any unexpected development of weather warrants urgent communication to ships, a "Special" bulletin is issued which may be broadcast at any time. These bulletins are broadcast according to a schedule at fixed hours. Daily bulletins broadcast from Mumbai and Kolkata consist of all the above six parts, while those from Chennai consist only of Parts I, II and III. "Extra", "Storm" and "Special" bulletins contain only Part I. An example of a tropical cyclone warning bulletin for the high seas (Part I) is given below:

CYCLONE WARNING BAY OF BENGAL 040300 UTC. SHIPS OBSERVATIONS ABSENT. BUT SATELLITE IMAGERIES INDICATE THAT CYCLONIC STORM WITH ESTIMATED CENTRAL PRESSURE 992 hPa LAY CENTERED AT 040300 UTC OVER WEST CENTRAL BAY CENTRED WITHIN HALF DEGREE LATITUDE FIFTEEN DEGREE NORTH LONGITUDE EIGHTY EIGHT AND HALF DEGREES EAST MOVING NORTHWEST AT EIGHT KNOTS. AFFECTING AN AREA EXTENDING TWO HUNDRED NAUTICAL MILES. WIND FORCE 37 KNOTS, OCCASIONALLY INCREASING TO 47 KNOTS IN CENTRAL BAY TO A DISTANCE OF 100 NAUTICAL MILES FROM CENTRE. LIKELY INTENSIFY FURTHER AND MOVE IN NORTH NORTHEAST DIRECTION AT 12 KNOTS AND CROSS BANGLADESH COAST BY EVENING/NIGHT OF TUESDAY THE 5<sup>th</sup> .

### 2.3.3.2 Coastal Weather Bulletins

These bulletins give weather information in greater detail in the coastal areas for the benefit of ships plying mainly in coastal areas. For the purpose of these bulletins, the coastal area is defined as the sea area up to 75 km off the coastline.

As in the case of sea bulletins for merchant ships, the coastal bulletins are broadcast from Navtex, Chennai. In normal weather coastal bulletins are broadcast twice daily (Daily One at 0630 UTC and Daily Two at 1830 UTC respectively). These are known as "Daily" bulletins. Whenever a depression, tropical cyclone or some other phenomenon influences the weather of the coastal strip concerned "Extra", "Storm" and "Special" bulletins for the coastal strip are also broadcast in addition to "Daily" bulletins.

Each bulletin first gives the name of the coastal strip to which it pertains followed by the details of the weather system, if any, affecting the coastal area. It also includes a forecast of wind, weather, visibility and state of sea for the coastal strip. Information on storm surges/tidal waves and areas likely to be affected are given whenever necessary. The bulletins also give information regarding storm warning signals, if any, hoisted at the ports in the coastal strip concerned.

The coastal bulletins pertaining to Tamil Nadu and Andhra coasts are being sent to Maritime telex (Navtex) at Chennai and they are sending by e-mail/fax to the ships plying in the above coastal waters. It uploaded in the website of RMC Mumbai also. Coastal weather bulletin in respect of Kerala coast is broadcast through Kochi radio and Karnataka coastal weather bulletin is broadcast through the maritime telex (Navtex) Mumbai. These bulletins are also uploaded in the IMD web site ([www.imd.irnet.gov.in](http://www.imd.irnet.gov.in) or [www.imd.gov.in](http://www.imd.gov.in)).

#### **Example:**

SPECIAL BULLETIN FOR ANDAMAN NICOBAR COAST. LATEST OBSERVATIONS FROM SHIPS INDICATE THIS MORNING'S DEPRESSION NOW CYCLONIC STORM CENTRED AT 280900 UTC WITHIN HALF A DEGREE OF LATITUDE 13<sup>0</sup> N, LONGITUDE 94<sup>0</sup> E . LIKELY TO INTENSIFY FURTHER AND MOVE NORTHWARDS AT FIVE KNOTS. FORECAST VID UNTIL 281700 UTC. NORTH OF LATITUDE ELEVEN DEGREES NORTH WIND NORTHWEST TO WEST SPEED FORTY TO FIFTY KNOTS .FAIRLY WIDESPREAD RAIN WITH FREQUENT RAIN SQUALLS. VISIBILITY GOOD REDUCING TO VERY POOR IN HEAVY RAIN. SEA HIGH. SOUTH OF LATITUDE ELEVEN DEGREES WIND MAINLY WESTERLY TWENTY TO THIRTY KNOTS. SCATTERED RAIN WITH A FEW SQUALLS. VISIBILITY TEN KILOMETRES BECOMING TWO KILOMETRES IN RAIN SEA ROUGH. LOCAL CAUTIONARY SIGNAL NUMBER THREE HOISTED AT PORT BLAIR."

## ANNEX II-A-7

Under the new GMDSS programme of IMO/WMO, India is issuing NAVTEX bulletins daily from the Area Cyclone Warning Centres at Mumbai and Kolkata for Arabian sea and Bay of Bengal respectively.

### **2.3.3.3 Tropical cyclone bulletins to All India Radio (AIR) for broadcast**

In general, weather bulletins are issued by the meteorological offices to the AIR stations for broadcast in the midday transmissions. These are based on 0300 UTC charts. The areas covered by the bulletins are the areas served by the respective AIR stations. These bulletins include:

- (i) A summary of the past weather;
- (ii) special weather warnings for public services such as the Public Works Department, Irrigation, DoT, Railways, etc. &
- (iii) General forecast including warnings.

Points (ii) and (iii) are valid until the morning of the second day. The summary of weather includes information about tropical storms and depressions affecting the area. The centre of the system is included with reference to the nearest well known place and latitude and longitude. Warnings in bulletins once included are repeated in the subsequent daily bulletins also as long as adverse weather is anticipated. In addition, meteorological centres in the maritime states include suitable warnings for fishermen. These general bulletins are broadcast at a fixed time (midday) by the AIR stations and are intended to meet the requirements of the public in general and the needs of various categories of officials in particular.

In addition, special AIR bulletins containing cyclone alert messages issued 48 hours prior to the commencement of the adverse weather and tropical cyclone warning messages issued 24 hours prior to the commencement of the adverse weather in the coastal areas due to an approaching tropical storm are broadcast. These broadcasts are meant to alert the agencies entrusted with the responsibility of carrying out cyclone preparedness works and also the general public.

(For framing the tropical storm warning bulletins to AIR and Doordarshan abbreviated terms like "cyclone" for cyclonic storm, "severe cyclone" for the severe cyclonic storm and "super cyclone" for super cyclonic storm are also used.)

The height of the storm surge is included in the bulletin in meters and it represents height above the normal tide level. The coastal districts likely to be affected by the storm are mentioned in the first sentence of the bulletins. The types of damage likely to be expected from systems of various intensities along with the suggested action are also included. For this purpose the following table is referred.

## ANNEX II-A-8

System Intensity	Damage expected	Action Suggested
<b>Deep Depression (28-33 Kts or 52-61Kmph)</b>	Minor damage to loose and unsecured structures	Fishermen advised not to venture into the open seas.
<b>Cyclonic Storm (34-47kts or 62-87 kmph)</b>	Damage to thatched huts. Breaking of tree branches causing minor damage to power and communication lines	Total suspension of fishing operations
<b>Severe Cyclonic Storm (48-63 kts or 88-117 kmph)</b>	Extensive damage to thatched roofs and huts. Minor damage to power and communication lines due to uprooting of large avenue trees. Flooding of escape routes.	Total suspension of fishing operations. Coastal hutment dwellers to be moved to safer places. People in affected areas to remain indoors.
<b>Very Severe Cyclonic Storm (64-90 kts or 118-167 kmph)</b>	Extensive damage to kutchha houses. Partial disruption of power and communication line. Minor disruption of rail and road traffic. Potential threat from flying debris. Flooding of escape routes.	Total suspension of fishing operations. Mobilise evacuation from coastal areas. Judicious regulation of rail and road traffic. People in affected areas to remain indoors.
<b>Very Severe Cyclonic Storm ( 91-119 kts or 168- 221 kmph )</b>	Extensive damage to kutchha houses. Some damage to old buildings. Large-scale disruption of power and communication lines. Disruption of rail and road traffic due to extensive flooding. Potential threat from flying debris.	Total suspension of fishing operations. Extensive evacuation from coastal areas. Diversion or suspension of rail and road traffic. People in affected areas to remain indoors.
<b>Super Cyclone (120kts or more or 222 kmph or more)</b>	Extensive structural damage to residential and industrial buildings. Total disruption of communication and power supply. Extensive damage to bridges causing large-scale disruption of rail and road traffic. Large-scale flooding and inundation of sea water. Air full of flying debris.	Total suspension of fishing operations. Large-scale evacuation of coastal population. Total suspension of rail and road traffic in vulnerable areas. People in affected areas to remain indoors.

**Example: (CYCLONE WARNING FOR INDIAN COAST)****Cyclone warning for West Bengal and north Orissa coasts. "Orange Message"**

The cyclonic storm "AILA" over west central & adjoining east central and north west Bay of Bengal moved further northwards and lay centred at 2030 hours IST of today, the 24<sup>th</sup> May 2009 over northwest & adjoining central Bay of Bengal near lat. 19.0° N and long. 88.5° E, about 250 km east-southeast of Paradip, 300 km south-southeast of Sagar Island and 380 km southwest of Khepupara (Bangladesh). The system is likely to intensify further and move in a near northerly direction and cross West Bengal-Bangladesh coast near long. 88.5° E (about 50 km east of Sagar Island) around 25<sup>th</sup> May 2009 afternoon/evening.

Based on latest analysis with Numerical Weather Prediction (NWP) models and other conventional techniques, estimated track and intensity of the system are given in the Table below:

Date/Time(IST)	Position (lat. °N/long. °E)	Sustained maximum surface wind speed (kmph)
24.05.2009/2030	19.0/88.5	65 gusting to 75
24.05.2009/2330	19.5/88.5	75 gusting to 85
25.05.2009/0530	20.5/88.5	85 gusting to 95
25.05.2009/1130	21.5/88.5	95 gusting to 105
25.05.2009/1730	22.5/88.5(over land)	85 gusting to 95
26.05.2009/0530	24.5/89.0(over land)	55 gusting to 65

Under its influence, rainfall at most places with heavy to very heavy falls at a few places and isolated extremely heavy falls ( $\geq 25$  cm) is likely over Gangetic West Bengal and north coastal Orissa during next 48 hours.

Gale winds speed reaching 60-70 kmph gusting to 80 kmph are likely along and off north Orissa coast. Gale wind speed reaching 60-70 kmph gusting 80 kmph also likely along and off West Bengal coast which may increase to 85-95 kmph gusting to 105 kmph along and off West Bengal coast during landfall period. Sea condition will be very high along and off West Bengal coast and very rough to high along and off Orissa coast.

Storm surge of about 2-3 meters above astronomical tide is likely over coastal areas of south 24-Pargana and Midnapur districts of West Bengal at the time of landfall.

**Damage expected:** Damage to thatched huts, breaking of tree branches causing minor damage to power and communication lines over coastal districts of West Bengal and north Orissa

**Advice and Action suggested:** Total suspension of fishing operations. Fishermen are advised not to venture into the sea along and off these coasts.

These bulletins are generally issued at the time of each sea area bulletin. The frequency of the bulletin can be raised when the tropical storm is tracked with the help of radar and previous warnings issued needs modification.

A third set of bulletins issued to AIR is the coastal weather bulletins. Whenever a cyclonic storm is likely to affect the Indian coastal areas, coastal weather bulletins issued by the India Meteorological Department are broadcast in the All India News Cycles of All India Radio from New Delhi in English, Hindi and in the regional language of the area affected. These bulletins contain information on the following:

- 1) Time of issue of bulletin in IST
- 2) Coastal strip for which bulletin issued and period of validity
- 3) Position, intensity and movement of cyclonic storm
- 4) Forecast point and time of landfall
- 5) Signals hoisted at the ports in the coastal strip
- 6) Information of storm surges/tidal waves

**These bulletins are issued in three hours interval round the clock.**

### 2.3.3.4 Tropical storm warnings to government officials (Four stage warnings)

A “pre-cyclone watch” bulletin is issued by DGM himself soon after the formation of a depression informing senior central government officials including chief secretary of coastal maritime States about likely development of a cyclonic storm, its movements, coastal belt of India likely to experience adverse weather. No fixed format is used.

At the second stage, a "cyclone alert" is issued 48 hours in advance of the expected commencement of adverse weather in association with the cyclonic storm over the coastal area. The third stage of the warning, known as "cyclone warning" is issued 24 hours in advance of commencement of severe weather. The last stage of warning covering the post-landfall scenario is included in the cyclone warnings issued just before landfall and is continued till the cyclonic wind force is maintained in the core area of the cyclonic storm over land. Formats for "cyclone alert" and "cyclone warning" bulletins are given below:

#### Example (CYCLONE ALERT):

#### Deep depression intensified into a cyclonic storm “AILA” and cyclone warning for West Bengal and north Orissa coasts. “Orange Message”

The deep depression over west central & adjoining east central and north west Bay of Bengal moved northwards, intensified into a cyclonic storm “AILA” and lay centred at 1730 hours IST of today, the 24<sup>th</sup> May 2009 near lat. 18.5° N and long. 88.5° E, about 300 km east-southeast of Paradip, 350 km south-southeast of Sagar Island and 420 km south-southwest of Khepupara (Bangladesh). The system is likely to intensify further and move in a near northerly direction and cross West Bengal-Bangladesh coast near long. 88.5° E (about 50 km east of Sagar Island) around 25<sup>th</sup> May 2009 afternoon/evening.

Based on latest analysis with Numerical Weather Prediction (NWP) models and other conventional techniques, estimated track and intensity of the system are given in the Table below:

Date/Time(IST)	Position (lat. °N/long. °E)	Sustained maximum surface wind speed (kmph)
24.05.2009/1730	18.5/88.5	65 gusting to 75
24.05.2009/2330	19.5/88.5	75 gusting to 85
25.05.2009/0530	20.5/88.5	85 gusting to 95
25.05.2009/1130	21.5/88.5	95 gusting to 105
25.05.2009/1730	22.5/88.5(over land)	85 gusting to 95
26.05.2009/0530	24.5/89.0(over land)	55 gusting to 65

Under its influence, rainfall at most places with heavy to very heavy falls at a few places and isolated extremely heavy falls ( $\geq 25$  cm) is likely over Gangetic West Bengal and north coastal Orissa during next 48 hours.

Gale winds speed reaching 60-70 kmph gusting to 80 kmph are likely along and off north Orissa coast. Gale wind speed reaching 60-70 kmph gusting 80 kmph also likely along and off West Bengal coast which may increase to 85-95 kmph gusting to 105 kmph along and off West Bengal coast during landfall period. Sea condition will be very high along and off West Bengal coast and very rough to high along and off Orissa coast.

Storm surge of about 2-3 meters above astronomical tide is likely over coastal areas of south 24-Pargana and Midnapur districts of West Bengal at the time of landfall.

**Damage expected:** Damage to thatched huts, breaking of tree branches causing minor damage to power and communication lines over coastal districts of West Bengal and north Orissa.

**Advice and Action suggested:** Total suspension of fishing operations. Fishermen are advised not to venture into the sea along and off these coasts.

#### Example (CYCLONE WARNING):

#### Cyclone warning for West Bengal and north Orissa coasts. “Orange Message”

The cyclonic storm “AILA” over west central & adjoining east central and north west Bay of Bengal moved further northwards and lay centred at 2030 hours IST of today, the 24<sup>th</sup> May 2009 over northwest & adjoining central Bay of Bengal near lat. 19.0° N and long. 88.5° E, about 250 km east-southeast of Paradip, 300 km south-southeast of Sagar Island and 380 km southwest of Khepupara (Bangladesh). The system is likely to intensify further and move in a near northerly direction and cross West Bengal-Bangladesh coast near long. 88.5° E (about 50 km east of Sagar Island) around 25<sup>th</sup> May 2009 afternoon/evening.

Based on latest analysis with Numerical Weather Prediction (NWP) models and other conventional techniques, estimated track and intensity of the system are given in the Table below:

Date/Time(IST)	Position (lat. °N/long. °E)	Sustained maximum surface wind speed (kmph)
24.05.2009/2030	19.0/88.5	65 gusting to 75
24.05.2009/2330	19.5/88.5	75 gusting to 85
25.05.2009/0530	20.5/88.5	85 gusting to 95
25.05.2009/1130	21.5/88.5	95 gusting to 105
25.05.2009/1730	22.5/88.5(over land)	85 gusting to 95
26.05.2009/0530	24.5/89.0(over land)	55 gusting to 65

Under its influence, rainfall at most places with heavy to very heavy falls at a few places and isolated extremely heavy falls ( $\geq 25$  cm) is likely over Gangetic West Bengal and north coastal Orissa during next 48 hours.

Gale winds speed reaching 60-70 kmph gusting to 80 kmph are likely along and off north Orissa coast. Gale wind speed reaching 60-70 kmph gusting 80 kmph also likely along and off West Bengal coast which may increase to 85-95 kmph gusting to 105 kmph along and off West Bengal coast during landfall period. Sea condition will be very high along and off West Bengal coast and very rough to high along and off Orissa coast.

Storm surge of about 2-3 meters above astronomical tide is likely over coastal areas of south 24-Pargana and Midnapur districts of West Bengal at the time of landfall.

**Damage expected:** Damage to thatched huts, breaking of tree branches causing minor damage to power and communication lines over coastal districts of West Bengal and north Orissa.

**Advice and Action suggested:** Total suspension of fishing operations. Fishermen are advised not to venture into the sea along and off these coasts.

**Post landfall outlook:** Post-landfall outlook will be issued as a part of cyclone warning at least 12 hours in advance of the landfall of the system by RSMC New Delhi and the concerned ACWC. On the basis of this outlook, the concerned RMC/MC which are likely to be affected will also issue cyclone warnings for the interior area. This is the regular cyclone warning.

### Example: (Post landfall outlook)

#### **Cyclone KHAI MUK Weakened into a deep depression.**

THE AVAILABLE OBSERVATIONS FROM SATELLITE, COASTAL STATIONS AND BUOYS INDICATE THAT THE CYCLONIC STORM, **KHAI MUK** OVER WESTCENTRAL BAY OF BENGAL REMAINED PRACTICALLY STATIONARY AND WEAKENED INTO A DEEP DEPRESSION AND LAY CENTRED AT 1130 HOURS IST OF TODAY, THE 15<sup>TH</sup> NOVEMBER 2008 NEAR LAT. 14.5° N AND LONG. 82.5° E, ABOUT 230 KM SOUTHEAST OF MACHILIPATNAM AND ABOUT 270 KM NORTHEAST OF CHENNAI. THE SYSTEM IS LIKELY TO WEAKEN FURTHER AND MOVE IN A NORTHWESTERLY DIRECTION AND CROSS ANDHRA PRADESH COAST BETWEEN BAPATLA AND KAKINADA, NEAR MACHILIPATNAM BY TODAY, THE 15<sup>TH</sup> NOVEMBER EVENING/NIGHT.

UNDER ITS INFLUENCE, RAINFALL AT MOST PLACES WITH HEAVY TO VERY HEAVY FALLS AT A FEW PLACES AND ISOLATED EXTREMELY HEAVY FALLS ( $\geq 25$  CM) IS LIKELY OVER COASTAL ANDHRA PRADESH DURING NEXT 24 HOURS. FAIRLY WIDESPREAD RAINFALL WITH ISOLATED HEAVY FALLS IS LIKELY OVER TELENGANA AND RAYALASEEMA DURING NEXT 24 HRS.

SQUALLY WIND SPEED REACHING 55-65 KMPH GUSTING UPTO 75 KMPH ALSO LIKELY ALONG AND OFF ANDHRA PRADESH COAST. SEA CONDITION WILL BE VERY ROUGH TO HIGH ALONG AND OFF ANDHRA PRADESH COAST.

FISHERMEN ARE ADVISED NOT TO VENTURE INTO THE SEA OFF ANDHRA PRADESH COAST.

### **2.3.3.5 Storm warnings to ports**

A visual storm warning signal system for the Bay of Bengal ports, chiefly for the port of Kolkata, has been in existence since 1865. A similar system for the ports on the west coast was started in 1880. A uniform system applicable to all Indian ports was introduced in 1898.

The India Meteorological Department issues storm warnings to port officers whose ports are likely to be affected by adverse weather. They are also advised to hoist visual storm warning signals for the benefit of ships at the port and those out at sea. The information is, in most cases, conveyed by very high priority telegrams/fax/e-mail.

The storm warning signals, which are displayed prominently on masts in ports, are in the form of cones and cylinders for day signals and red and white lamps for night signals. In addition to hoisting signals, port officers have, in most cases, arrangements for disseminating the information and warnings received by them to country crafts and sailing vessels in the harbour.

The meaning of the signals used in Indian ports is given in Attachment A.

### **2.3.3.6. Dissemination of tropical cyclone warnings**

The modes of telecommunication used for the dissemination of tropical cyclone warnings in India are:

- (i) Telefax
- (ii) Telephones
- (iii) Automatic Message Switching System (AMSS)
- (iv) All India Radio
- (v) Television
- (vi) Cyclone Warning Dissemination System (CWDS), Digital Cyclone Warning Dissemination System (DCWDS) one way communication system
- (vii) W/T (especially police W/T)
- (viii) Internet, by keeping information on IMD website (<http://www.imd.ernet.in> or <http://www.imd.gov.in>).
- (ix) Microwave link of the railways
- (x) IVRS
- (xi) SMS
- (xii) GMDSS

The following warnings/advisory products are given in the dynamic page of cyclone page of IMD's website. When one type of communication channel fails, the alternate channel is used

[Home](#)

[RSMC](#)

[About RSMC](#)

[Publications](#)

● [TROPICAL CYCLONE PROGRAMME Report No. TCP21\(2008\)](#)

● [Report on Cyclonic Disturbances over North Indian Ocean during 2009](#)

[Cyclone Warning Division](#)

[About Cyclone Warning Division](#)  
[Bulletins](#)

[Cyclone Warning Organisation](#)

[Tropical Cyclone Awareness](#)

[Frequently Asked Questions](#)  
[Damage Potential of Tropical Cyclone](#)

[Port Warnings](#)

[Names Of Tropical Cyclones Over North Indian Ocean](#)

[Terminology on Cyclonic disturbances over the North Indian Ocean](#)

[Archives](#)

[Best Tracks Data \(1990-2008\)](#)

[Cyclone E-Atlas IMD](#)

[Preliminary Report On Severe Cyclonic Storm 'AILA'](#)

[Preliminary Report On Cyclonic Storm 'PHYAN'](#) Preliminary Report On Cyclone WARD

Counter reading for this page is **00272946** visitors since 23 May 2009 by [web directory](#)

# CYCLONE WARNINGS

[Cyclone Warning For Indian Coast](#)

[R S M C Bulletin](#)

[Observed Track](#)

[Latest Satellite Imagery of Cyclone](#)

[Cyclone Track Prediction by QLM](#)

[IMD MME based Cyclone Track and Intensity Prediction](#)

[CYCLONE TRACK PREDICTION BY WRF NMM MODEL](#)

[CYCLONE TRACK MEAN SEA LEVEL PRESSURE 850 hPa WINDS](#)

[Ocean State Forecast](#)

In addition a number information are given in the static page for interpretation by bulletin like FAQ, Terminology etc.



## **2.4 Storm warning system in Maldives**

The Department of Meteorology Maldives (DMM) issue tropical cyclone and severe weather warning to the public and travellers across the country. Apart from severe weather and tropical cyclone warning, tsunami warnings received through GTS were also despatched. The National Meteorological Centre has established the following means of communication for the dissemination of the warning.

- (i) Hotlines (dedicated telephone)
- (ii) Local TV (Television Maldives)
- (iii) Local Radio (Voice of Maldives)
- (iv) Coast Guard Service
- (v) Internet (<http://www.meteorology.gov.mv>)
- (vi) Facsimile

## **2.5. Cyclone warning system in Myanmar**

### **2.5.1 Organization**

Tropical cyclone warnings in Myanmar are provided by the Department of Meteorology and Hydrology, Myanmar. Tropical cyclone warnings are provided from the Central Forecasting Office at Yangon.

### **2.5.2 Tracking and dissemination**

Conventional observations, such as surface and upperair observations, ships' reports, and radar and satellite observations are utilized for observing, detecting and tracking tropical cyclones. Collection and dissemination of meteorological data and warnings are done with the coordination of Myanmar Posts and Telecommunications and Department of Civil Aviation point-to-point circuit. Some stations are equipped with SSB sets as a backup system for the collection and dissemination of observations and warnings.

### **2.5.3 Tropical cyclone warnings**

The Central Forecasting Office at Yangon is responsible for providing tropical cyclone and storm surge warnings to its coastal population, the ports along the Myanmar coast and for the designated area of the high seas in the Bay of Bengal. The area designated for Myanmar for providing warnings is the area of the Bay of Bengal east of 92° E and north of 10° N. Warnings are broadcast through the coastal radio station at Yangon (call sign XYR).

Port warning signals and their meanings used in the ports of Myanmar are given in Attachment A.

## **2.6 Tropical Cyclone Warning System in Oman**

### **2.6.1 Organization**

Tropical cyclone warnings in Oman are provided by the Department of Meteorology under the Directorate General of Civil Aviation and Meteorology which falls under the Ministry of Transport and Communication in cooperation with the National Disaster Precedence under Civil Defense.

### **2.6.2 Tracking**

The Oman Regional Model as well as other international numerical weather prediction products are used for early warning. The Tropical Cyclones are tracked with the help of surface and upper air observation, satellite imagery and aircraft observations.

The tropical cyclones are tracked with the help of conventional surface and upper air observations, satellite observations particularly the Kalpana-1 INSAT 3A.

### **2.6.3 Tropical Cyclone Warning**

Tropical cyclone warnings are provided for:

- (i) The high seas
- (ii) Coastal waters
- (iii) Ports
- (iv) Civilian and military aviation
- (v) Governmental officials
- (vi) General public including fishermen
- (vii) Recipients registered with the DGCAM

#### **2.6.4 Warning Procedures**

The Central Forecasting Office will issue tropical cyclone report, advisory, warnings and amendments every 12 hours or more frequently if required by changing conditions. The Advisory or warning will contain the following information

- (i) Number
- (ii) Date and time
- (iii) Name of Storm
- (iv) Classification
- (v) Position of the Tropical Cyclone
- (vi) Intensity
- (vii) Central pressure
- (viii) Movement the direction and speed
- (ix) Wind direction and speed around the centre
- (x) Destination from a coastal point
- (xi) Outlook

In the event the cyclone is expected to approach the coast of Oman, the following bulletins will be issued according to the stage:

#### **Reports**

When it is expected that a depression, storm, severe storm or cyclone may approach Oman coast within 72 hours, a report will be issued and it will be renewed every other 24 hours.

##### **1. Advisory**

When it is expected that a depression, storm, severe storm or cyclone May approach Oman coast within 48 hours an advisory will be issued and it will be renewed every other 6 hours.

##### **2. Warning**

When it is expected that a depression, storm, severe storm or cyclone may approach Oman coast within 24 hours a warning will be issued and it will be renewed every other 3 hours.

##### **3. Last Report**

When it is expected that a depression, storm, severe storm or cyclone is dissipating a report will be issued clearing the event.

##### **5- Bulletins for high sea**

Tropical cyclones warnings for the high seas in Oman are provided by the Central Forecasting Office located at Seeb International Airport and broadcasted from the Muscat coastal radio station at Muscat whose call sign is A4M.

##### **6- Warnings for Ports:**

The Central Forecasting Office of the Meteorology Department issues warnings to ports whenever adverse weather is expected to affect them

The main ports are:

- 1- Mina Sultan Qaboos in Muscat
- 2- Mina Salalah
- 3- Mina Sohar
- 4- Wudam Naval Base

##### **7- Dissemination of the Tropical Cyclone Warnings:**

The modes of telecommunication used for the dissemination of tropical cyclone warnings and advisories to different categories of recipients are:

- 1- Telephones
- 2- Telefax
- 3- Internet (E-mail, & web site)
- 4- Short Messages Service (SMS)
- 5- Wireless Application protocol WAP
- 6- Voice Mail Pager System
- 7- Oman Radio
- 8- Oman Television
- 9- Muscat Radio Coastal Station

### **2.6.5 Bulletins for the High Seas**

Tropical cyclone warnings for the high seas in Oman are provided by the Central Forecasting Office located at Seeb International Airport and are broadcast from the Muscat Coastal Radio Station at Muscat, whose call sign is A4M.

### **2.6.6 Warnings to Ports**

The Central Forecasting Office of the Meteorological Department issues storm warnings to ports whenever adverse weather is expected to affect them.

The main Ports are:

- (i) Mina Sultan Qaboos in Muscat
- (ii) Mina Salalah
- (iii) Wudam Naval Base
- (iv) Khasab
- (v) Sohar
- (vi) Qalhat

### **2.6.7 Dissemination of Tropical Cyclone Warnings**

The modes of telecommunication used for the dissemination of tropical cyclone warnings and advisories to different categories of recipients are:

- (i) Telephones
- (ii) Telefax
- (iii) Voice Mail Pager System
- (iv) Oman Radio
- (v) Oman Television
- (vi) Muscat Radio Coastal Station
- (vii) Web site: [www.met.gov.om](http://www.met.gov.om)
- (viii) Email

## **2.7 Tropical cyclone warning system in Pakistan**

Pakistan Meteorological Department is responsible for the preparation and issuance of tropical cyclone warnings in Pakistan. The tropical cyclone warnings are issued by Marine Meteorology & Tropical Cyclone Warning Centre of PMD.

### **2.7.1 Tracking of the tropical cyclones**

Tracking of the tropical cyclone in Pakistan is done with the help of following:

- (i) Conventional surface and upper air observations from inland stations and ships' observations
- (ii) Model outputs and guidance from the global tropical cyclones warning centres
- (iii) The data/output of High resolution Regional Model (implemented at PMD)

- (iv) Cyclone detection radar
- (v) Meteorological satellites output and data.
- (vi) AWS installed at coast along Sindh and Makran (Balochistan)

### **2.7.2 Tropical cyclone Watch, Alert and Warning**

Tropical cyclone Watch, Alert and Warning are issued by PMD's Marine Meteorology & Tropical Cyclone Warning Centre as per following criteria:

**Tropical cyclone Watch** is issued when a tropical cyclone gets formed or enters the Arabian Sea north of Lat. 10°N. Tropical cyclone Watch is issued irrespective of cyclone's threat to affect Pakistan's coastal areas. The issuance of tropical cyclone Watch requires the concerned authorities to be watchful.

**Tropical cyclone Alert** is issued when there is likelihood that tropical cyclone may affect Pakistan's coastal areas.

**Tropical cyclone Warning** is issued when there is very likelihood that tropical cyclone may affect Pakistan coast. Tropical cyclone warnings are issued every three (3) or six (6) hours and/or whenever necessary and imperative.

### **2.7.3 Tropical cyclone warnings**

The bulletins and warnings issued in connection with tropical cyclones in Pakistan are divided into the following broad categories:

- (i) Warning bulletins for shipping on the high seas
- (ii) Warning bulletins for ships plying in the coastal waters
- (iii) Port warnings
- (iv) Fisheries warnings
- (v) Warnings for Government officials and functionaries including National Disaster Management Authority (NDMA) and Provincial Disaster Management Authorities (PDMAs)
- (vi) Warnings for recipients who are registered with PMD
- (vii) Warnings for aviation
- (viii) Warnings for the general public through electronic and print media

### **2.7.4 Types of warnings**

### **2.7.5 Bulletins for the high seas**

These bulletins are for the shipping interests on the high seas. The area covered includes the North Arabian Sea (north of 20° N). Coverage is shown in Map A (Attachment A).

These bulletins are issued by the PMD's Marine Meteorology -Tropical Cyclone Warning Centre, Karachi and are broadcast by the Coastal Radio Stations. These bulletins consist of three parts.

- Part I : Tropical Cyclone Warning in plain language.
- Part II : Synopsis of weather conditions in the forecast area in plain language.
- Part III : Forecast in plain language.

During normal undisturbed weather, two bulletins are broadcast at fixed hours known as "Daily" bulletins. In the event of disturbed weather additional bulletins are issued.

### **2.7.6 Storm warnings to ports**

PMD's Marine Meteorology & Tropical Cyclone Warning Centre issues warnings to port officers whose parts are likely to be affected by adverse weather. They are also advised to hoist visual storm warning signals for the benefit of ships at the port and those out at sea. The information is, in most cases, conveyed by very high priority telegrams and by telephone. The meaning of the port warning signals used in Pakistan ports is given in Attachment A.

**2.7.7 Dissemination of tropical cyclone warnings**

The modes of telecommunication used for the dissemination of tropical cyclone warnings in Pakistan are:

- (i) Coastal Radio (ASK)
- (ii) Telephones
- (iii) Electronic and print media
- (iv) Radio Pakistan
- (v) Pakistan television
- (vi) Telex/Telefax
- (vii) Internet, PMD's website [www.pakmet.com.pk](http://www.pakmet.com.pk)

The mode of telecommunication differs for different types of messages. When one type of communication channel fails, the alternate channel is used.

**2.8 Cyclone warning system in Sri Lanka****2.8.1 Organization**

The responsibility of the cyclone warning in Sri Lanka rests with the Department of Meteorology, Sri Lanka. Tropical cyclone warnings are provided from the National Meteorological Centre (NMC) Colombo.

**2.8.2 Tracking**

Tropical cyclones are tracked with the help of conventional observations, radar, satellite observations and aircraft reports. These are dealt with in more detail in a separate chapter.

**2.8.3 Tropical cyclone warnings**

Tropical cyclone advisories/ alerts/ warnings are issued under two criteria, viz., Distance from the Coast and Intensity of the System, each criterion having key stages.

**(a). Distance Criterion****(i) When a depression or a cyclonic storm is about 550 km off the coast.**

In addition to distance of storm centre from coast, this bulletin indicates forecast conditions on the (a) speed and direction of movement and (b) maximum surface wind speed likely. This bulletin is issued every twelve (12) hours and wherever imperative.

**(ii) When the cyclonic storm is 300 km off the coast.**

In addition to above contents, information on areas likely to be affected are provided. This bulletin is issued every six (6) hours and wherever imperative. and

**(iii) When the cyclonic storm is 200 km off the coast.**

If landfall is indicated, a bulletin is issued every three (3) hour and wherever imperative. This bulletin includes additional information on point of landfall, storm surges and areas likely to be inundated.

## ANNEX II-A-15

Signal No	Colour	Description	Action Required
1	White	Potential area of development	Information only, vessels at sea to be vigilant
2	White	Cyclone has formed	Information only, vessels to avoid the area, listen to media
3	Yellow	Weather experienced in coastal region, sea getting rough	Vessels to avoid area, people to stay away from sea/beach
4	Yellow	Raining and windy (~ 40 knot), sea rough	Stay away from beach, vessels in danger, be inside buildings
5	Yellow	Heavy rain with very strong winds (> 40 knots)	Be ready to leave buildings with weak structures (in relevant areas only) and low lying (flood prone) areas, secure your home/valuables
6	Red	Heavy rain with very strong winds > 40 knots, cyclone expected to cross land	Evacuate to pre-designated safe places
7	Red	Severe weather with very strong winds (> 50 knots), severe cyclone expected to cross land	Evacuate to pre-designated safe places
0	Green	Cyclone Warning Cancellation/Withdrawal Bulletin	

### (b). Intensity Criterion (Signal levels)

- (ii) When the cyclonic storm is 300 km off the coast.

In addition to above contents, information on areas likely to be affected are provided. This bulletin is issued every six (6) hours and wherever imperative. And

- (iii) When the cyclonic storm is 200 km off the coast and if landfall is indicated, a bulletin is issued every three (3) hour and wherever imperative. This bulletin includes additional information on point of landfall, storm surges and areas likely to be inundated.

### 2.8.4 Tropical cyclone warning

#### 2.8.4.1 Tropical cyclone warnings for different users

Relevant Government Officials including HE President & Prime Minister  
 Disaster Management Centre (DMC)  
 General Public  
 Media  
 The Armed Services & Police  
 Local Administrations of relevant districts and  
 Irrigation, Highways etc.

#### Specific users

Coastal fishing  
 Shipping and  
 Aviation

#### **2.8.4.2 Tropical cyclonic warnings for the high seas**

For the high seas, the tropical cyclone warnings are provided from NMC Colombo and broadcast through the coastal radio station Colombo Radio (4PB). The area covered by the warnings is the Indian Ocean, Arabian Sea and the Bay of Bengal from the equator to 10° N between 60° E and 95° E.

#### **2.8.4.3 Dissemination of tropical cyclone warnings**

The warnings/bulletins for the high seas are disseminated through Colombo (4PB). Other general modes are:

- State and Private Radio
- State and Private Television
- Press/Print Media
- Telephones/Pager/ SMS
- Police Communication
- Teleprinter
- Telefax
- Internet SLMD website (<http://www.meteo.gov.lk>)
- Through warning towers

### **2.9 Tropical cyclone warnings in Thailand**

#### **2.9.1 Organization**

Tropical cyclone warnings in Thailand are provided by the Meteorological Department, Thailand, from the Meteorological Office at Bangkok.

#### **2.9.2 Tracking**

Tropical cyclones are tracked with the help of conventional observations, radar, satellite observations and aircraft reports. These are dealt with in more detail in a separate chapter.

#### **2.9.3 Tropical cyclone warning system**

Tropical cyclone warnings for the high seas are issued from the Meteorological Office at Bangkok through the Bangkok coastal radio stations (HSA, HSS) for the areas covered by the Gulf of Thailand, west of Southern Thailand, Straight of Malacca and the South China Sea.

Port warnings issued in Thailand have been simplified. Three signals are used to indicate different stages of tropical storms, viz., tropical depression with wind speed up to 33 kts, tropical storm with wind speed 34 to 63 kts and typhoon or cyclone or storm with wind speed 64 kts or more. Four signals are used for the four different areas of responsibility. Port warning signals used in Thailand Port are given in Attachment A.

## Attachment to ANNEX II-A-1

Day Signals*	Specifications	Night Signals*	Remarks
<b>Bangladesh</b> (8.XI.1976)			
<b>Signals Meant for Maritime Ports</b>			
16a	I. <u>Distant Cautionary Signal Number One</u>	3b	)
	There is a region of squally weather in which a storm may be forming (well marked low or depression with surface winds up to 61 km/h. (33 knots))	)	) These signals indicate that ships may be exposed to danger after leaving the harbour
10a	II. <u>Distant Warning Signal Number Two</u>	2b	)
	A storm has formed (cyclonic storm with surface winds 62-88 kmph. (34-47 knots))	)	)
3a	III. <u>Local Cautionary Signal Number Three</u>	5b	)
	The port is threatened by squally weather (cyclonic circulation with surface winds 40-50 km/h. (22-27 knots)) or squalls due Nor'Westers)	)	) These signals indicate that the port itself and the ships in it are in danger
2a	IV. <u>Local Warning Signal Number Four</u>	4b	)
	The port is threatened by a storm, but it does not appear that the danger is as yet sufficiently great to justify extreme measures of precaution (cyclonic circulation) with surface winds 51-61 km/h. (28-33 knots)	)	)
17a	V. <u>Danger Signal Number Five</u>	16b	)
	The port will experience severe weather That the port itself and the ship in it and In coast to the south of the port (to the east of the port in the case of Mangla) cyclonic storm with surface winds 62-88 km/h. (34-47 knots)	)	) These signals indicate that the port itself and the ships in it are in danger

- The national systems of visual storm warning signals (day signals and night signals) are reproduced in WMO Publication - WMO-No. 9, TD. 4, Volume D, Part D - Visual Storm Warning Signals Annexes II and III respectively.



Day Signals*	Specifications	Night Signals*	Remarks
<b><u>Bangladesh</u></b> - continued			
18a	VI. <u>Danger Signal Number Six</u>  The port will experience severe weather from a storm, of slight or moderate intensity that is expected to cross the coast to the north of the port (to the west of the port in the case of Mangla) (wind speed same as in Signal No. V)	17b ) ) ) ) ) ) )	
19a	VII. <u>Danger Signal Number Seven</u>  The port will experience severe weather from a storm of slight or moderate intensity that is expected to cross over or near to the port (wind speed as in Signal No. V)	18b ) ) ) ) )	
20a	VIII. <u>Great Danger Signal Number Eight</u>  The port will experience severe weather from a storm of great intensity that is expected to cross the coast to the south of the port (to the east of the port in the case of Mangla) (severe cyclonic storm with surface winds 89-118 km/h. (48-63 knots) or severe cyclonic storm of hurricane intensity with winds 119 km/h. (64 knots) or above)	19b ) ) ) ) ) ) ) ) )	These signals indicate that the port itself and the ships in it are in danger
21a	IX. <u>Great Danger Signal Number Nine</u>  The port will experience severe weather from a storm of great intensity that is expected to cross the coast to the north of the port (to the east of the port in the case of Mangla) (wind speed same as in Signal No. VIII)	20b ) ) ) ) ) ) ) )	

- 
- See footnote on page 1

Day Signals*	Specifications	Night Signals*	Remarks
--------------	----------------	----------------	---------

**Bangladesh** - continued

22a	X. <u>Great Danger Signal Number Ten</u> The port will experience severe weather from a storm of great intensity that is expected to cross the coast over or near to the port (wind speed same as in Signal No. VIII)	21b	) ) these signals indicate ) that the port itself and ) the ships in it are in ) danger
23a	XI. <u>Failure of Communications</u> Communications with the Meteorological Warning Centre have broken down and the local officer considers that there is danger of bad weather	7b	) ) ) ) )

**Signals Meant for River Ports**

24a	(I) <u>Cautionary Signal Number One</u>  Your area is threatened by squally winds of transient nature (Nor'Wester squalls) of wind speed not exceeding 60 km/h. (32 knots). Look out for further development	5b	) ) these signals are used ) for the river ports, river ) and police stations in ) Bangladesh
1a	(II) <u>Warning Signal Number Two</u>  "A storm (of depression intensity, associated sustained winds not more than 61 km/h. (33 knots) or Nor'Wester squall (of wind speed 61 km/h. (33 knots) or high is likely to strike you (vessels of 65 feet and under in length are to seek shelter immediately has to change.	7b	) ) these signals are ) used for the river ) ports, river and ) police stations in ) Bangladesh ) ) )
2a	(III) <u>Danger Signal Number Three</u>  A storm (of gale force, associated sustained winds 62-88 km/h. (34-47 knots)) will soon strike you. All vessels are to seek shelter immediately	2b	) ) ) ) )

- See footnote on page 1

Day Signals*	Specifications	Night Signals*	Remarks
--------------	----------------	----------------	---------

**Bangladesh** - continued

10a	(IV) <u>Great Danger Signal Number Four</u> A violent storm (of whole gale) force and above, associated sustained wind speed exceeding 88 km/h. (47 knots)) will soon strike you. All vessels continue taking shelter immediately	31b ) ) ) ) ) ) ) ) ) )	
-----	--	--	--

\*\*\*\*\*

In the existing Tropical Cyclone Signal System in Bangladesh, two different types of Signal Numbers, one for maritime and one for river ports are being used for the same cyclone in the sea and its adjoining river ports. This often leads to create confusion among the general public and those who are related with disaster management activities. This confusion has also been observed during the recent cyclone SIDR. Therefore, to avoid any further confusion, unification and standardization of the signals has been made by the Government of the People's Republic of Bangladesh, which is yet to be implemented. Prior to the execution of the new signals, sufficient awareness needs to be raised for the general public, maritime and river port authorities and for the disaster management sector. Once this is done and the Government feels that it is appropriate to implement the new signals, the Panel will be informed accordingly. The new signal systems are as follows:

**a. Signal system for Maritime Ports**

16a	I	<u>Distant Cautionary Signal Number One</u>  There is a region of squally weather (Well Marked Low or Depression) in the distant sea with surface winds up to 61 km/h (33 knots)) in which a storm may form. Ships may be exposed to danger after leaving the harbour. Disaster related peoples are advised to be careful.	3b) ) ) ) ) ) ) ) ) )	These signals indicate that ships may be exposed to danger after leaving the harbour
10a	II	<u>Distant Warning Signal Number Two</u>  A storm (Cyclonic Storm) has formed in the distant sea where sustained surface winds 62-87 km/h (34-47 knots)). Port is not threatened by storm now but the ships may be exposed to danger after leaving the harbour. All fishing boats and trawlers have come close to the coast and proceed with caution so that they can take shelter at a short notice.	2b) ) ) ) ) ) ) ) ) )	
3a	III	<u>Local Cautionary Signal Number Three</u>  The port and its adjoining area may be affected by sustained wind of 40-50 km/h. Due to squally weather sea going vessels, fishing boats and trawlers of length 65 feet or less over North Bay have to take shelter immediately.	5b) ) ) ) ) ) ) ) ) )	These signals indicate that the port itself and the ships in it are in danger

Day Signals*		Specifications	Night Signals	Remarks
<b>2a</b>	<b>IV</b>	<u>Local Warning Signal Number Four</u>  The port and its adjoining areas are threatened by a storm with expected surface wind 51-61 km/h (28-33 knots) but it does not appear that the danger is yet sufficiently great to justify extreme measures of precaution. As the sea going vessels, fishing boats and trawlers of length 150 feet or less are not sustainable in this squally weather they have to take shelter immediately.	<b>4b)</b> ) ) ) ) )	
<b>18a</b>	<b>VI</b>	<u>Danger Signal Number Six</u>  The port will experience severe weather from a cyclonic storm of moderate intensity (Cyclonic Storm with surface winds 62-88 km/h (34-47 knots)). All fishing boats and trawlers over North Bay and deep sea have to be in shelter till further notice.	<b>17b)</b> ) ) ) ) )	These signals indicate that the port itself and the ships in it are in danger
<b>20a</b>	<b>VIII</b>	<u>Great Danger Signal Number Eight</u>  The port will experience severe weather from a storm of great intensity (Severe Cyclonic Storm with surface winds 89-117 km/h (48-63 knots)). All fishing boats and trawlers over North Bay and deep sea have to be in shelter till further notice.	<b>19b)</b> ) ) ) ) )	These signals indicate that the port itself and the ships in it are in danger
<b>21a</b>	<b>IX</b>	<u>Great Danger Signal Number Nine</u>  The port will experience severe weather from a storm of very great intensity (Severe Cyclonic Storm with a core of hurricane winds with surface winds 118 -170 km/h (64 -119 knots)). All fishing boats and trawlers over North Bay and deep sea have to be in shelter till further notice.	<b>20b)</b> ) ) ) ) )	
<b>22a</b>	<b>X</b>	<u>Great Danger Signal Number Ten</u>  The port will experience severe weather from a storm of very great intensity/Super Cyclone (Severe Cyclonic Storm with a core of hurricane winds or Super cyclone with surface winds 171 km/h and above (120 knots and above)). All fishing boats and trawlers over North Bay and deep sea have to be in shelter till further notice.	<b>21b)</b> ) ) ) ) )	

**b. Signal system for Inland River Ports**

<b>2a</b>	<b>III</b>	<u>Local Cautionary Signal Number Three</u>  Your area is threatened by squally winds of transient nature (Nor'wester squall of wind speed 40-50 km/h (22-27 knots)). Due to squally weather river going vessels of length 65 feet or less have to take shelter immediately.	) ) ) ) ) )	These signals are used for the river ports, river and police stations in Bangladesh
-----------	------------	--	----------------------------	---

Attachment to ANNEX II-A-6

Day	Specifications	Night	Remarks
-----	----------------	-------	---------

Signals*			Signals	
10a	IV	<u>Local Warning Signal Number Four</u> A storm (of depression intensity, associated sustained winds 51-61 kph (28-33 knots)) or Nor'wester squalls (of wind speed 51-61 kph (28-33 knots)) is likely to strike you. As the river going vessels of length 150 feet or less are not sustainable in this squally weather they have to take shelter immediately.	) ) ) ) ) )	These signals are used for the river ports, river and police stations in Bangladesh
3a	VI	<u>Danger Signal Number Six</u> A storm of moderate Intensity or Nor'wester squalls associated sustained winds 62-88 km/h (34-47 knots) may strike over the area. All river going vessels have to seek shelter immediately and keep in shelter till further notice.	) ) ) ) )	These signals are used for the river ports, river and police stations in Bangladesh
	VIII	<u>Great Danger Signal Number Eight</u> A cyclonic storm of great intensity or Nor'wester with the associated sustained wind 89-117 km/h (48-63 knots) may strike you. All river going vessels have to keep in shelter till further notice.	) ) ) ) )	
	IX	<u>Great Danger Signal Number Nine</u> A severe cyclonic storm with very high intensity with sustained wind 118-170 km/h (64-119 knots) may strike you. All river going vessels have to be in shelter till further notice.	) ) ) ) )	
	X	<u>Great Danger Signal Number Ten</u> A very severe cyclonic storm with very high intensity/intensity of super cyclone with sustained wind of 171 km/h or more (120 knots or more) may strike you. All river going vessels have to be in shelter till further notice.	) ) ) ) )	

**India Radio warnings largely used**

Day Signals*	Specifications	Night Signals*	Remarks
16a I.	<u>Distant Cautionary Signal Number One</u> There is a region of squally weather in which a storm may be forming (well marked low or depression with surface winds up to 61 km/h. (33 knots))	3b ) ) ) )	These signals indicate that ships may be exposed to danger after leaving the harbour
10a II.	<u>Distant Warning Signal Number Two</u> A storm has formed (cyclonic storm with surface winds 63-87 km/h. (34-47 knots))	2b ) ) )	

**India** - continued

3a	III. <u>Local Cautionary Signal Number Three</u> The port is threatened by squally weather (cyclonic circulation with surface winds 40-50 km/h. (22-27 knots)) or squalls due Nor'Westers)	5b ) ) ) ) )	) ) ) ) )	These signals indicate that the port itself and the ships in it are in danger
2a	IV. <u>Local Warning Signal Number Four</u> The port is threatened by a storm, but it does not appear that the danger is as yet sufficiently great to justify extreme measures of precaution (cyclonic circulation with surface winds 52-61 km/h. (28-33 knots))	4b ) ) ) ) ) )	) ) ) ) ) )	
17a	V. <u>Danger Signal Number Five</u> The port will experience severe weather from a storm of slight or moderate intensity that is expected to cross the coast keeping the port to the left of its course (to the east of the port in the case of Mangla) (cyclonic storm with surface winds 63-87 km/h. (34-47 knots))	16b ) ) ) ) ) )	) ) ) ) ) )	These signals indicate that the port itself and the ships in it are in danger
8a	VI. <u>Danger signal number Six</u> Port will experience severe weather from a cyclone expected to move keeping the port to the right of its track	17b ) ) ) ) )	) ) ) ) )	These signals indicate that the port itself and the ships in it are in danger
19a*	VII. <u>Danger signal number Seven</u> Port will experience severe weather from a cyclone expected to move over or close to the port	18b ) ) ) ) )	) ) ) ) )	This signal is also hoisted when a storm is expected to skirt the coast without (actually) crossing it
20a	VIII. <u>Great Danger Signal number Eight</u> Port will experience severe weather from a severe cyclone expected to move keeping the port to the left of its track	19b ) ) ) ) )	) ) ) ) )	These signals indicate that the port itself and the ships in it are in danger
21a	IX. <u>Great Danger Signal number Nine</u> Port will experience severe weather from a severe cyclone expected to move keeping the port to the right of its track	20b ) ) ) ) )	) ) ) ) )	These signals indicate that the port itself and the ships in it are in danger
22a*	X. <u>Great Danger Signal number Ten</u> Port will experience severe weather from a severe cyclone expected to move over or close to the port	21b ) ) ) ) )	) ) ) ) )	This signal is also hoisted when a storm is expected to skirt the coast without (actually) crossing it
23a*	XI. <u>Failure of Communication</u> Communications with the meteorological warning centre have broken down, and the local office considers there is a danger of bad weather	7b ) ) ) ) )	) ) ) ) )	

\* See footnote on page 1

**India-** continued

## Brief System

\* In the brief system only one of the five signals marked by an asterisk of the general system is hoisted, and the Port Officers are kept informed of the prospects of local bad weather associated with any disturbance in the sea, for the general information of shipping.

## Extended System

Special section signals, in addition to those of the general system, are exhibited at certain ports in the Bay of Bengal belonging to the extended system.

If the port itself is threatened, the appropriate local signals of the general system are hoisted. But, if there is an area of squally weather or a storm that does not threaten the port, the distant cautionary or distant warning signal of the general system is hoisted, and one or more of the locality signals (described in the next paragraph) are hoisted under the distant signals, to indicate the position of the disturbance in the Bay.

The following shapes, when hung below a distant cautionary or warning signal, become locality signals, indicating the six divisions into which the Bay of Bengal has been divided for this purpose 1) . If, however, the centre of the storm is near the boundary of a division, the hoisting of two locality signals is requested, the first indicating the division in which the centre is thought to be situated and the second the division nearest to the first.























In the event of a storm centre being near the corner where three divisions meet, the hoisting of three locality signals is requested, the first indicating the division in which the storm is estimated to be centred, the second the nearest adjoining division, and the third the remaining division.

Signal	3a	10a	24a	16a	2a	23a
Section						

1) The divisions are as indicated on the chart given on page II A7. Thus, if there is squally weather in Section I of the Bay, the signal 25a would be hoisted at the various ports, and if a storm has formed in Section II, the signal 11a would be hoisted at all ports which were not directly threatened. As already stated, the ports directly threatened would hoist one or other of the local signals. The Meteorological Department endeavours to keep the number of locality signals on each hoist as small as possible, and generally the number of only that section in which the centre of the storm is situated is given in the Warning Telegram.

**VISUAL STORM WARNING SIGNALS**  
**REGION II**

INDIA- continued

Signal/Flag No.		NAME	Symbols		Description
			Day	Night	
1	DISTANT BAD WEATHER	DC1			Depression far at sea. Port NOT affected.
2		DW2			Cyclone far at sea. Warning for vessels leaving port.
3	LOCAL BAD WEATHER	LC3			Port Threatened by local bad weather like squally winds.
4		LW4			Cyclone at sea. Likely to affect the port later.
5	DANGER	D5			Cyclone likely to cross coast keeping port to its left.
6.		D6			Cyclone likely to cross coast keeping port to its right.
7.		D7			Cyclone likely to cross coast over/near to the port.
8.	GREAT DANGER	GD8			Severe cyclone to cross coast keeping port to its left.
9.		GD9			Severe cyclone to cross coast keeping port to its right.
10.		GD10			Severe cyclone to cross coast over or very near to the port.
11.		XI			Communication failed with cyclone warning office.



Day Signals*	Specifications	Night Signals*	Remarks
<b><u>Myanmar</u></b> (21.II.1977)			
<u>General System</u>			
16a	There is a region of squally weather in which a storm may be forming	3b	Distant cautionary signal
10a	A storm has formed	2b	Distant warning signal
3a	The port is threatened by squally weather	5b*	Local cautionary signal
2a*	The port is threatened by a storm, but it does not appear that the danger is as yet sufficiently great to justify extreme measures of precaution	4b*	Local warning signal. The existence of a storm can often be determined before its direction of motion can be fixed. In this case all those ports which the storm could possibly strike are warned by this signal
17a	The port will experience severe weather from a storm, of slight or moderate intensity, that is expected to cross the coast to the south of the port (or to the east in the case of Yangon, Pathein and Diamond Island)	16b	Local danger signal
18a	The port will experience severe weather from a storm, of slight or moderate intensity, that is expected to cross the coast to the north of the port (or to the west in the case of Yangon and Moulmein)	17b	Local danger signal
19a*	The port will experience severe weather from a storm, of slight or moderate intensity, that is expected to cross over or near to the port	18b*	Local danger signal
20a	The port will experience severe weather from a storm of great intensity that is expected to cross the coast to the south of the port (or to the east in the case of Yangon, Pathein and Diamond Island)	19b	Local great danger signal

\* See footnote on page 1

Day Signals*	Specifications	Night Signals*	Remarks
--------------	----------------	----------------	---------

**Myanmar** - continued

21a	The port will experience severe weather from a storm of great intensity that is expected to cross the coast to the north of the port (or to the west in the case of Yangon and Moulmein)	20b	Local great danger signal
22a*	The port will experience severe weather from a storm of great intensity that is expected to cross over or near to the port	21b*	Local great danger signal
23a*	Communications with the meteorological warning centre have broken down, and the local officer considers that there is a danger of bad weather	7b*	Local failure of communications signal

\* See footnote on page 1

## Brief System

In the brief system only one of the five signals marked by an asterisk of the general system is hoisted, and the Port Officers are kept informed of the prospects of local bad weather associated with any disturbance in the sea, for the general information of shipping.

## Extended System

Special signals, in addition to those of the general system, are exhibited at certain ports in the Bay of Bengal belonging to the extended system.

If the port itself is threatened, the appropriate local signals of the general system are hoisted. But, if there is an area of squally weather or a storm that does not threaten the port, the distant cautionary or distant warning signal of the general system is hoisted, and one or more of the locality signals (described in the next paragraph) are hoisted under the distant signals, to indicate the position of the disturbance in the Bay.

The following shapes, when hung below a distant cautionary or warning signal, become locality signals, indicating the six divisions into which the Bay of Bengal has been divided for this purpose 1) . If, however, the centre of the storm is near the boundary of a division, the hoisting of two locality signals is requested, the first indicating the division in which the centre is thought to be situated and the second the division nearest to the first.

In the event of a storm centre being near the corner where three divisions meet, the hoisting of three locality signals is requested, the first indicating the division in which the storm is estimated to be centred, the second

the nearest adjoining division, and the third the remaining division.

Signal	3a	10a	24a	16a	2a	23a
Section						



## Attachment to ANNEX II-A-12

Day Signals*	Specifications	Night Signals*	Remarks
<b><u>Pakistan</u></b> - continued			
21a	Severe weather from a storm of great intensity, expected to cross the coast to north or west of port	20b ) ) ) ) )	These signals indicate that the port itself and the ships in it are in danger
22a	Severe weather from a storm of great intensity, expected to cross over or near to the port	21b ) ) )	
23a	Communications with the meteorological warning centre have broken down, and the local office considers there is a danger of bad weather	7b ) ) ) )	These signals indicate that the port itself and the ships in it are in danger

**Sri Lanka** (20.II.1978)

53a			Hoisted at the Colombo Pilot Station
-----	--	--	--------------------------------------

**Thailand** (11.IV.1984)

## Signals indicating the intensity of storms

35a	Tropical depression or storm with wind speeds near centre not exceeding 33 kt	1.	Signals indicating the occurrence of storms in the Gulf of Thailand and adjacent seas to be displayed at Port Area (Bangkok) and at Bangkok Harbour Limit I (Pong Pachjarnit Fort, Pagklongsarn, Dhonburi)
36a	Tropical storm or storm with wind speeds near centre from 34 kt and over but not exceeding 63 kt		
56a	Typhoon or cyclone or storm with wind speeds near centre 64 kt or more	2.	Signals indicating the intensity and locality of storms will be hoisted on the same yard-arm with the pennant indicating the intensity and the flag indicating the locality of the storm. The flag is always hoisted below the pennant

\* See footnote on page 1

Day Signals*	Specifications	Night Signals*	Remarks
--------------	----------------	----------------	---------

**Thailand** - continued

## Signals indicating the locality of storms

- 37a Area 1 : Gulf of Thailand east coast to Lat. 5°N and Long. 105°E
- 38a Area 2 : Gulf of Thailand west coast to Lat. 5°N
- 43a Area 3 : Andaman Sea bounded by west coast of southern Burma, west coast of southern Thailand, Long. 97°E, Lat. 5°N and Lat. 14°N
- 51a Area 4 : South China Sea bounded by southern Viet Nam coast, Lat. 12°N, Lat. 5°N, Long. 105°E and Long. 112°E

Note: In normal weather conditions (no tropical depression, storm or typhoon) the white pennant with red circle (52a) will be displayed at the upper yard-arm at Bangkok Harbour Limit I (Pong Pachjarnit Fort, Pagklongsarn, Dhonburi).

\* See footnote on page 1

**CHAPTER III****THE OBSERVING SYSTEM AND OBSERVING PROGRAMME****3.1 Networks of surface and upper air stations****3.1.1 Observations from basic network**

The list of implemented regional basic synoptic networks of surface and upper air stations of the Panel countries is given in Table III-1. The network of stations adopted for regional exchange by the World Weather Watch is considered adequate for routine tracking of weather systems. However, in the cyclone season, particularly when a tropical depression or storm exists in the region, special efforts will be made by the national meteorological services to improve the collection and distribution of surface synoptic reports from the coastal stations.

**3.1.2 Special observations from the WWW network**

National meteorological services will endeavor to arrange for additional observations in areas coming within the circulation of a tropical cyclone. These stations will make round the clock three hourly or hourly observations when the system is of tropical storm intensity and close to the coast and the observations will be passed on real time to the Panel countries.

**3.1.3 Special observations from stations other than those of the regional basic synoptic network**

National Meteorological Services (NMS) have established a large number of meteorological observing stations, in addition to those in the regional basic synoptic network, observations from which are received by the NMS. When there is a tropical cyclone in the Bay of Bengal or in the Arabian Sea, observations from these stations, particularly from coastal stations, will be exchanged on real time basis on priority. If the observations are not received during a tropical cyclone situation a request for them could be sent to the NMC concerned. A list of these stations is given in Table III-2.

III-2  
**TABLE III-1: List of implemented regional  
basic synoptic network stations**

Name of Station	Surface								Radiowind				Radiosonde			
	1	2								3				4		
	00	03	06	09	12	15	18	21	00	06	12	18	00	12		
41240 KHASAB		X	X	X	X	X	X									
242 DIBA*	X	X	X	X	X	X	X	X								
244 BURAIMI	X	X	X	X	X	X	X	X								
246 SOHAR MAJIS		X	X	X	X	X	X	X	X							
253 RUSTAQ	X	X	X	X	X	X	X	X								
254 SAIQ	.	X	X	X	X											
255 NIZWA*			X	X	X											
256 SEEB INT. AIRPORT	X	X	X	X	X	X	X	X	X							
257 SAMAIL	X	X	X	X	X	X	X	X								
258 MINA SULTAN QABOOS	X	X	X	X	X	X	X	X								
262 FAHUD	X	X	X	X	X	X	X	X								
263 BAHLA	X	X	X	X	X	X	X	X								
264 ADAM	X	X	X	X	X	X	X	X								
265 IBRA	X	X	X	X	X	X	X	X								
267 QALHAT	X	X	X	X	X	X	X	X								
268 SUR	X	X	X	X	X	X	X	X								
275 QARN ALAM	X	X	X	X	X	X	X	X								
288 MASIRAH	X	X	X	X	X	X	X	X								
304 MARMUL	X	X	X	X	X	X	X	X								
312 MINA SALALAH	X	X	X	X	X	X	X	X								
314 THUMRAIT	X	X	X	X	X	X	X	X								
315 QAIROON HAIRITI		X	X	X	X	X	X	X	X							
316 SALALAH	X	X	X	X	X	X	X	X	X							
515 DROSH		X	X	X	X	X	X	X	X							
530 PESHAWAR	X	X	X	X	X	X	X	X	X	X						
560 PARACHINAR	X	X	X	X	X	X	X	X								
571 ISLAMABAD AIRPORT	X	X	X	X	X	X	X	X								
594 SARGODHA	X	X	X	X	X	X	X	X	X	X						
598 JHELUM	X	X	X	X	X	X	X	X	X	X						
620 ZHOB	X	X	X	X	X	X	X	X								
624 DERA ISMAIL KHAN	X	X	X	X	X	X	X	X	X	X						
640 LAHORE CITY		X	X	X	X	X	X	X	X	X						
660 QUETTA AIRPORT		X	X	X	X	X	X	X	X							
661 QUETTA (SHEIKH MANDA)									X	X	X	X				
675 MULTAN	X	X	X	X	X	X	X	X	X	X	X	X				
685 BAR KHAN	X	X	X	X	X	X	X	X	X	X	X					
710 NOKKUNDI		X	X	X	X	X	X	X	X							
712 DAL BANDIN	X	X	X	X	X	X	X	X	X	X	X	X				
715 JACOBABAD	X	X	X	X	X	X	X	X	X	X	X	X				
718 KHANPUR	X	X	X	X	X	X	X	X	X							
739 PANJGUR	X	X	X	X	X	X	X	X								
744 KHUZDAR	X	X	X	X	X	X	X	X	X	X						
749 NAWABSHAH	X	X	X	X	X	X	X	X	X	X						
756 JIWANI	X	X	X	X	X	X	X	X	X	X						
765 HYDERABAD	X	X	X	X	X	X	X	X	X	X	X	X				
768 CHHOR		X	X	X	X	X	X	X	X	X	X	X				
780 KARACHI AIRPORT	X	X	X	X	X	X	X	X	X	X	X	X				

\* During the period of tropical cyclone

Name of station Radiosonde	III-3 Surface								Radiowind						
	1				2				3						
	4														
		00	03	06	09	12	15	18	21	00	06	12	18	00	12
41858	SAYEDPUR	X	X	X	X	X	X	X	X						
41859	RANGPUR	X	X	X	X	X	X	X	X	X	X	X	X		
41863	DINAJPUR	X	X	X	X	X	X	X	X						
41883	BOGRA	X	X	X	X	X	X	X	X	X	X	X	X	X	
41886	MYMENSINGH	X	X	X	X	X	X	X	X						
41891	SYLHET	X	X	X	X	X	X	X	X	X	X	X	X		
41895	RAJSHAHI	X	X	X	X	X	X	X	X						
41909	TANGAIL	X	X	X	X	X	X	X	X						
41907	ISHURDI	X	X	X	X	X	X	X	X	X	X	X	X		
41915	SRIMONGAL	X	X	X	X	X	X	X	X						
41923	DHAKA	X	X	X	X	X	X	X	X	X	X	X	X	X	
41926	CHUADANGA	X	X	X	X	X	X	X	X						
41929	FARIDPUR	X	X	X	X	X	X	X	X						
41933	COMILLA	X	X	X	X	X	X	X	X						
41936	JESSORE	X	X	X	X	X	X	X	X	X	X	X	X		
41939	MADARIPUR	X	X	X	X	X	X	X	X						
41941	CHANDPUR	X	X	X	X	X	X	X	X						
41943	FENI	X	X	X	X	X	X	X	X	X	X	X	X		
41946	SATKHIRA	X	X	X	X	X	X	X	X						
41947	KHULNA	X	X	X	X	X	X	X	X						
41950	BARISAL	X	X	X	X	X	X	X	X	X	X	X	X		
41951	BHOLA	X	X	X	X	X	X	X	X						
41953	MAIJDI COURT	X	X	X	X	X	X	X	X						
41958	MONGLA	X	X	X	X	X	X	X	X						
41960	PATUAKHALI	X	X	X	X	X	X	X	X						
41963	HATIYA	X	X	X	X	X	X	X	X						
41964	SANDWIP	X	X	X	X	X	X	X	X						
41965	SITAKUNDA	X	X	X	X	X	X	X	X						
41966	RANGAMATI	X	X	X	X	X	X	X	X						
41977	CHITTAGONG (AMBAGAN)		.	.	.	.	.	.	.	X	X	X	X	X	
41978	CHITTAGONG (PATENGA)	X	X	X	X	X	X	X	X						
41984	KHEPUPARA	X	X	X	X	X	X	X	X						
41989	KUTUBDIA	X	X	X	X	X	X	X	X						
41992	COX'S BAZAR	X	X	X	X	X	X	X	X	X	X	X	X		
41998	TEKNAF	X	X	X	X	X	X	X	X						



Name of station Radiosonde		Surface								Radiowind					
		1		2						3				4	
		00	03	06	09	12	15	18	21	00	06	12	18	00	12
42027	SRINAGAR	X	X	X	X	X	X	X	X	X	X		X	X	X
42 071	AMRITSAR	X	X	X	X	X	X	X	X	X	X		X	X	
42101	PATIALA	X	X	X	X	X	X	X	X	X	X		X	X	X
42111	DEHRADUN	X	X	X	X	X	X	X	X	X	X				
42131	HISSAR	X	X	X	X	X	X	X	X	X	X				
42165	BIKANER	X	X	X	X	X	X	X	X	X	X				
42182	NEW DELHI	X	X	X	X	X	X	X	X	X	X		X	X	X
42189	BAREILLY	X	X	X	X	X	X	X	X	X	X				
42260	AGRA	X	X	X	X	X	X	X	X	X	X				
42309	NORTH LAKHIMPUR		X	X	X	X	X								
42314	DIBRUGARH/MOHANBARI	X	X	X	X	X	X	X	X	X	X		X	X	X
42328	JAISALMER	X	X	X	X	X	X	X	X	X	X				
42339	JODHPUR	X	X	X	X	X	X	X	X	X	X		X	X	X
42348	JAIPUR/SANGANER	X	X	X	X	X	X	X	X	X	X		X		
42361	GWALIOR	X	X	X	X	X	X	X	X	X	X		X	X	X
42369	LUCKNOW/AMAUSI	X	X	X	X	X	X	X	X	X	X		X	X	X
42379	GORAKHPUR	X	X	X	X	X	X	X	X	X	X		X	X	X
42397	SILIGURI	X	X	X	X	X	X	X	X	X	X				
42410	GUWAHATI	X	X	X	X	X	X	X	X	X	X		X	X	X
42415	TEZPUR	X	X	X	X	X	X	X	X	X	X				
42452	KOTA AERODROME	X	X	X	X	X	X	X	X	X	X				
42475	ALLAHABAD/ BAMHRAULI	X	X	X	X	X	X	X	X	X	X				
42492	PATNA	X	X	X	X	X	X	X	X	X	X			X	X
42 559	GUNA	X	X	X	X	X	X	X	X	X	X				
42571	SATNA	X	X	X	X	X	X	X	X	X	X				
42587	DALTONGANJ		X	X	X	X									
42591	GAYA	X	X	X	X	X	X	X	X	X	X		X	X	X
42623	IMPHAL TULIHAL	X	X	X	X	X	X	X	X	X	X		X	X	X
42634	BHUJ-RUDRAMATA	X	X	X	X	X	X	X	X	X	X				
42779	PENDRA	X	X	X	X	X	X	X	X	X	X				
42798	JAMSHEDPUR	X	X	X	X	X	X	X	X	X	X		X		
42809	KOLKATA / DUMDUM	X	X	X	X	X	X	X	X	X	X		X	X	X
42840	SURAT	X	X	X	X	X	X	X	X	X	X				
42867	NAGPUR /SONEGAON	X	X	X	X	X	X	X	X	X	X		X	X	X
42875	RAIPUR	X	X	X	X	X	X	X	X	X	X		X	X	X
42886	JHARSUGUDA	X	X	X	X	X	X	X	X	X	X		X		
42895	BALASORE	X	X	X	X	X	X	X	X	X	X				
42909	VERAVAL	X	X	X	X	X	X	X	X	X	X				
42921	NASIK CITY	X	X	X	X	X	X	X	X	X	X				
42933	AKOLA	X	X	X	X	X	X	X	X	X	X				
42971	BHUBANESWAR	X	X	X	X	X	X	X	X	X	X		X	X	X
42977	SANDHEADS		X			X									

## III-4

Name of Station 1	Surface 2								Radiowind 3				Radiosonde 4		
	00 03		06 09		12 15		18 21		00 06		12 18		00 12		
43003 MUMBAI (SANTACRUZ)	X	X	X	X	X	X	X	X	X	X	X	X	X	X	X
43014 AURANGABAD CHIKALTHANA	X	X	X	X	X	X	X	X	X	X	X	X	X	X	X
43041 JAGDALPUR	X	X	X	X	X	X	X	X	X	X	X	X	X	X	X
43063 PUNE	X	X	X	X	X	X	X	X	X						
43086 RAMGUNDAM	X	X	X	X	X	X	X	X	X						
43110 RATNAGIRI	X	X	X	X	X	X	X	X	X						
43117 SHOLAPUR	X	X	X	X	X	X	X	X	X						
43128 HYDERABAD AIRPORT	X	X	X	X	X	X	X	X	X	X	X	X	X	X	X
43150 VISHAKHAPATNAM/ WALTAIR	X	X	X	X	X	X	X	X	X	X	X	X	X	X	X
43185 MACHILIPATNAM (FRANCHPET)	X	X	X	X	X	X	X	X	X	X	X	X	X	X	X
43189 KAKINADA	X	X	X	X	X	X	X	X	X						
43192 GOA/PANJIM	X	X	X	X	X	X	X	X	X	X	X	X	X	X	X
43198 BELGAUM/SAMBRE	X	X	X	X	X	X	X	X	X						
43201 GADAG	X	X	X	X	X	X	X	X	X						
43213 KURNOOL	X	X	X	X	X	X	X	X	X						
43226 HONAVAR	X	X	X	X	X	X	X	X	X						
43233 CHITRADURGA	X	X	X	X	X	X	X	X	X						
43237 ANANTAPUR	X	X	X	X	X	X	X	X	X						
43245 NELLORE	X	X	X	X	X	X	X	X	X						
43279 CHENNAI/MEENAMBAKKAM	X	X	X	X	X	X	X	X	X	X	X	X	X	X	X
43284 MANGALORE/BAJPE	X	X	X	X	X	X	X	X	X						
43285 MANGALORE/PANAMBUR	X	X	X	X		X	X								
43295 BANGALORE	X	X	X	X	X	X	X	X	X	X	X	X	X	X	X
42830 PORBANDAR	X	X	X	X	X	X	X	X	X						
43049 GOPALPUR	X	X	X	X	X	X	X	X	X	X		X	X		
43221 ONGOLE	X	X	X	X	X	X	X	X	X						
43348 ADIRAMPATTINAM	X			X											

Name of Station		III-5 Surface								Radiowind				Radiosonde	
		2								3					
4	1														
		00	03	06	09	12	15	18	21	00	06	12	18	00	12
43311	AMINI DIVI	X	X	X	X	X	X	X	X	X	X	X	X	X	X
43314	KOZHIKODE	X	X	X	X	X	X	X	X	X	X	X	X	X	X
43321	COIMBATORE/PEELAMEDU	X	X	X	X	X	X	X	X	X	X	X	X	X	X
43329	CUDDALORE	X	X	X	X	X	X	X	X	X	X	X	X	X	X
43333	PORT BLAIR	X	X	X	X	X	X	X	X	X	X	X	X	X	X
43344	TIRUCHIRAPALLI	X	X	X	X	X	X	X	X	X	X	X	X	X	X
43346	KARAIKAL	X	X	X	X	X	X	X	X	X	X	X	X	X	X
43353	KOCHI WILLINGTON	X	X	X	X	X	X	X	X	X	X	X	X	X	X
43369	MINICOY	X	X	X	X	X	X	X	X	X	X	X	X	X	X
43371	THIRUVANANTHAPURAM	X	X	X	X	X	X	X	X	X	X	X	X	X	X
43418	TRINCOMALEE	X	X	X	X	X	X	X	X	X	X	X	X	X	X
43421	ANURADHAPURA		X	X	X	X	X	X	X	X	X	X	X	X	X
43424	PUTTALAM		X	X	X	X	X	X	X	X	X	X	X	X	X
43436	BATTICALOA	X	X	X	X	X	X	X	X	X	X	X	X	X	X
43450	KATUNAYAKE		X	X	X	X	X	X	X	X	X	X	X	X	X
43466	COLOMBO	X	X	X	X	X	X	X	X	X	X	X	X	X	X
43473	NUWARA ELIYA	X	X	X	X	X	X	X	X	X	X	X	X	X	X
43486	RATNAPURA	X	X	X	X	X	X	X	X	X	X	X	X	X	X
43495	GALLE	X	X	X	X	X	X	X	X	X	X	X	X	X	X
43497	HAMBANTOTA		X	X	X	X	X	X	X	X	X	X	X	X	X
43533	HANIMADHOO		X	X	X	X	X	X	X	X	X	X	X	X	X
43555	MALE	X	X	X	X	X	X	X	X	X	X	X	X	X	X
43577	KADHDHOO	X	X	X	X	X	X	X	X	X	X	X	X	X	X
43588	KADEHDHOO	X	X	X	X	X	X	X	X	X	X	X	X	X	X
43599	GAN	X	X	X	X	X	X	X	X	X	X	X	X	X	X
48001	PUTAO	X	X	X	X	X	X	X	X	X	X	X	X	X	X
48004	HKAMTI	X	X	X	X	X	X	X	X	X	X	X	X	X	X
48008	HYITKYINA	X	X	X	X	X	X	X	X	X	X	X	X	X	X
48010	HOMALIN	X	X	X	X	X	X	X	X	X	X	X	X	X	X
48018	KATHA	X	X	X	X	X	X	X	X	X	X	X	X	X	X
48019	BHAMO		X	X	X	X	X	X	X	X	X	X	X	X	X
48020	MAWLAIK	X	X	X	X	X	X	X	X	X	X	X	X	X	X
48025	KALEWA	X	X	X	X	X	X	X	X	X	X	X	X	X	X
48035	LASHIO		X	X	X	X	X	X	X	X	X	X	X	X	X
48037	MONYWA	X	X	X	X	X	X	X	X	X	X	X	X	X	X
48042	MANDALAY	X	X	X	X	X	X	X	X	X	X	X	X	X	X
48045	MINDAT	X	X	X	X	X	X	X	X	X	X	X	X	X	X
48048	NYUNG-U	X	X	X	X	X	X	X	X	X	X	X	X	X	X
48053	MEIKTILA	X	X	X	X	X	X	X	X	X	X	X	X	X	X
48057	TAUNGGYI		X	X	X	X	X	X	X	X	X	X	X	X	X
48 060	KENGTUNG		X	X	X	X	X	X	X	X	X	X	X	X	X
48062	SITTWE	X	X	X	X	X	X	X	X	X	X	X	X	X	X
48071	KYAUKPYU		X	X	X	X	X	X	X	X	X	X	X	X	X

Name of Station		III-6 Surface								Radiowind				Radiosonde	
4	1	2								3					
		00	03	06	09	12	15	18	21	00	06	12	18	00	12
48077	PROME		X	X	X	X	X	X	X	X					
48 078	TOUNGOO	X	X	X	X	X	X	X	X	X					
48080	SANDOWAY	X	X	X	X	X	X	X	X	X					
48094	PATHEIN	X	X	X	X	X	X	X	X	X	X	X	X		
48097	YANGON	X	X	X	X	X	X	X	X	X	X	X	X	X	X
48108	DAWEI	X	X	X	X	X	X	X	X	X					
48109	COCO ISLAND		X	X	X	X	X	X	X	X					
48110	MERGUI	X	X	X	X	X	X	X	X	X					
48112	KAWTHAUNG	X	X	X	X	X	X	X	X	X					
48300	MAE HONG SON	X	X	X	X	X	X	X	X	X					
48303	CHIANG RAI	X	X	X	X	X	X	X	X	X					
48327	CHIANG MAI	X	X	X	X	X	X	X	X	X	X	X			
48328	LAMPANG	X	X	X	X	X	X	X	X	X					
48330	PHRAE	X	X	X	X	X	X	X	X	X					
48331	NAN	X	X	X	X	X	X	X	X	X					
48351	UTTARADIT	X	X	X	X	X	X	X	X	X					
48353	LOEI	X	X	X	X	X	X	X	X	X					
48354	UDON THANI	X	X	X	X	X	X	X	X	X					
48356	SAKON NAKHON	X	X	X	X	X	X	X	X	X					
48375	MAE SOT	X	X	X	X	X	X	X	X	X					
48376	TAK	X	X	X	X	X	X	X	X	X					
48377	BHUMIBOL DAM	X	X	X	X	X	X	X	X	X					
48378	PHITSANULOK	X	X	X	X	X	X	X	X	X					
48379	PHETCHABUN		X	X	X	X	X	X	X	X					
48381	KHON KAEN	X	X	X	X	X	X	X	X	X					
48400	NAKHON SAWAN	X	X	X	X	X	X	X	X	X					
48407	UBON RATCHATHANI	X	X	X	X	X	X	X	X	X	X	X			
48431	NAKHON RATCHASIMA	X	X	X	X	X	X	X	X	X					
48432	SURIN	X	X	X	X	X	X	X	X	X					
48455	BANGKOK	X	X	X	X	X	X	X	X	X	X	X			
48456	DON MUANG	X	X	X	X	X	X	X	X	X					
48462	ARANYAPRATHET	X	X	X	X	X	X	X	X	X					
48475	HUA HIN	X	X	X	X	X	X	X	X	X					
48477	SATTAHIP	X	X	X	X	X	X	X	X	X					
48480	CHANTHABURI	X	X	X	X	X	X	X	X	X	X	X			
48500	PRACHUAP KHIRIKHAN	X	X	X	X	X	X	X	X	X	X	X			
48517	CHUMPHON	X	X	X	X	X	X	X	X	X					
48532	RANONG	X	X	X	X	X	X	X	X	X					
48551	SURAT THANI		X	X	X	X	X	X	X	X	X	X			
48565	PHUKET AIRPORT		X	X	X	X	X	X	X	X					
48567	TRANG	X	X	X	X	X	X	X	X	X					
48568	SONGKHLA	.	.	.	.	.	.	.	.	.	X	X			
48569	HAT YAI	X	X	X	X	X	X	X	X	X					
48583	NARATHIWAT	X	X	X	X	X	X	X	X	X					

**TABLE III-2: List of stations other than those in the WWW network from which special observations are available in cyclone situations**

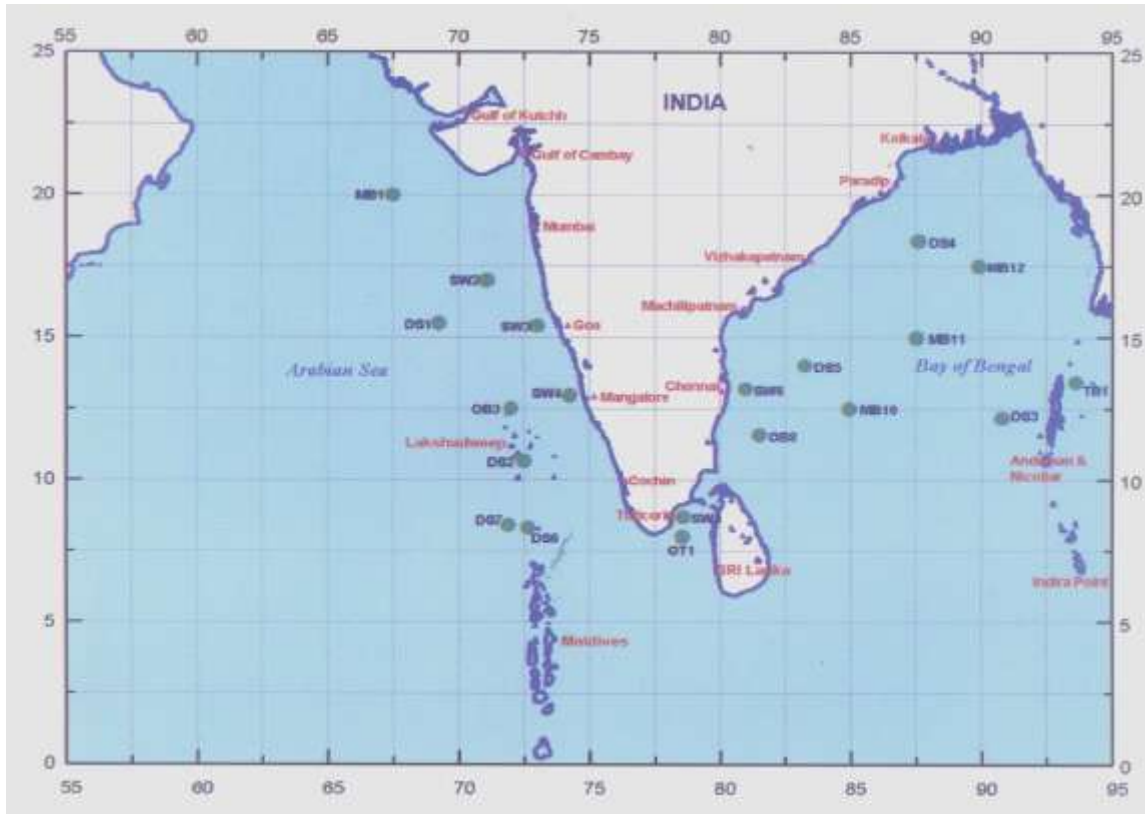
**Country: Bangladesh**

4	Name of Station 1	Surface 2								Radiowind 3				Radiosonde	
		00	03	06	09	12	15	18	21	00	06	12	18	00	12
41858	SAYEDPUR	X	X	X	X	X	X	X	X						
41859	RANGPUR	X	X	X	X	X	X	X	X	X	X	X	X		
41863	DINAJPUR	X	X	X	X	X	X	X	X						
41883	BOGRA	X	X	X	X	X	X	X	X	X	X	X	X	X	
41886	MYMENSINGH	X	X	X	X	X	X	X	X						
41891	SYLHET	X	X	X	X	X	X	X	X	X	X	X	X		
41895	RAJSHAHI	X	X	X	X	X	X	X	X						
41909	TANGAIL	X	X	X	X	X	X	X	X						
41907	ISHURDI	X	X	X	X	X	X	X	X	X	X	X	X		
41915	SRIMONGAL	X	X	X	X	X	X	X	X						
41923	DHAKA	X	X	X	X	X	X	X	X	X	X	X	X	X	
41926	CHUADANGA	X	X	X	X	X	X	X	X						
41929	FARIDPUR	X	X	X	X	X	X	X	X						
41933	COMILLA	X	X	X	X	X	X	X	X						
41936	JESSORE	X	X	X	X	X	X	X	X	X	X	X	X		
41939	MADARIPUR	X	X	X	X	X	X	X	X						
41941	CHANDPUR	X	X	X	X	X	X	X	X						
41943	FENI	X	X	X	X	X	X	X	X	X	X	X	X		
41946	SATKHIRA	X	X	X	X	X	X	X	X						
41947	KHULNA	X	X	X	X	X	X	X	X						
41950	BARISAL	X	X	X	X	X	X	X	X	X	X	X	X		
41951	BHOLA	X	X	X	X	X	X	X	X						
41953	MAJDI COURT	X	X	X	X	X	X	X	X						
41958	MONGLA	X	X	X	X	X	X	X	X						
41960	PATUAKHALI	X	X	X	X	X	X	X	X						
41963	HATIYA	X	X	X	X	X	X	X	X						
41964	SANDWIP	X	X	X	X	X	X	X	X						
41965	SITAKUNDA	X	X	X	X	X	X	X	X						
41966	RANGAMATI	X	X	X	X	X	X	X	X						
41977	CHITTAGONG (AMBAGAN)									X	X	X	X	X	
41978	CHITTAGONG (PATENGA)	X	X	X	X	X	X	X	X						
41984	KHEPUPARA	X	X	X	X	X	X	X	X						
41989	KUTUBDIA	X	X	X	X	X	X	X	X						
41992	COX'S BAZAR	X	X	X	X	X	X	X	X	X	X	X	X		
41998	TEKNAF	X	X	X	X	X	X	X	X						
43413	MANNAR	X	X	X	X	X	X	X							
43475	POTTUVIL	X	X	X	X	X	X	X							

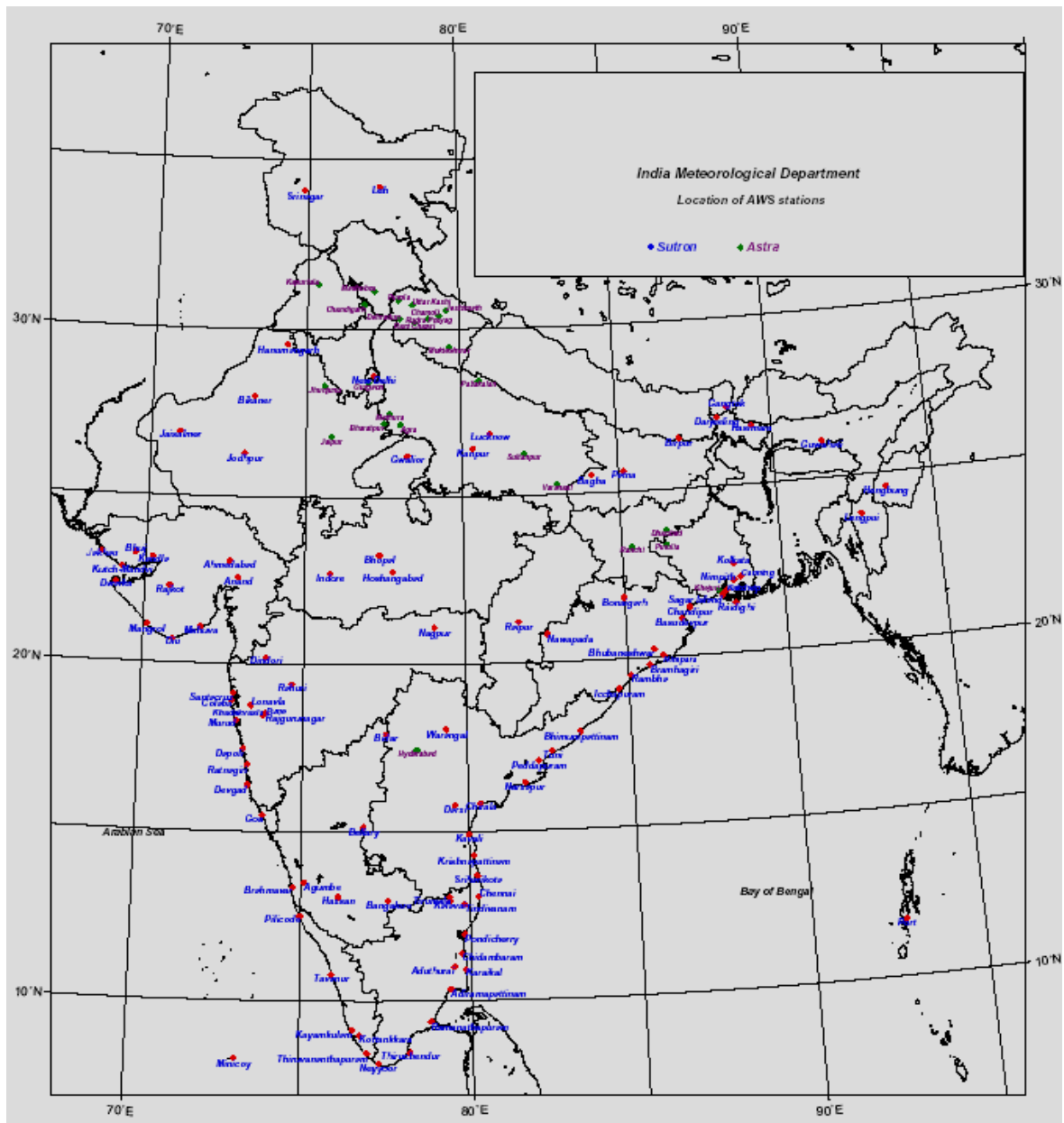
Name of Station Radiosonde	Surface								Radiowind					
	2								3				4	
	00	03	06	09	12	15	18	21	00	06	12	18	00	12
23051 BOUY (MINA SULTAN QABOOS)	X	X	X	X	X	X	X	X	X					
052 BOUY (SUR) <sup>1</sup>	X	X	X	X	X	X	X	X	X					
053 BOUY (MINA SALALA) <sup>1</sup>	X	X	X	X	X	X	X	X	X					
055 BOUY (SOHAR)	X	X	X	X	X	X	X	X	X					

<sup>1</sup> Temporarily discontinued

**DETAILS OF BUOYS AND LOCATIONS AS ON OCTOBER,2008**



SW –Shallow water DS - Deep sea OT-Thermal buoy MB- Meteorological buoy



**Automatic Weather Stations network**

**3.1.4 Upper air stations**

Additional upper wind observations will be made as appropriate whenever a tropical cyclone is centered within 500 nautical miles of the station. The minimum required is two observations per day, but for a better understanding of the ambient wind field three or even four flights on some days will be made when possible. All these additional upper air observations will be distributed among the Panel countries.



### 3.2 Observations from mobile ships

Efforts will be made to obtain the maximum number of ships' observations from the cyclone field by the NMSs and to pass on these observations to RSMC New Delhi. Whenever there is a tropical cyclone in the Bay of Bengal or in the Arabian Sea, additional ships' reports at frequent intervals will be requested by the storm warning centre/meteorological office concerned.

### 3.3 Aircraft reports

All reports from aircraft in flight in the area will be passed on real time to RSMC, New Delhi and to other Panel countries. In case the national meteorological service collecting the report deems it to be of interest in the analysis or forecasting of a tropical cyclone situation, it will be prefixed with an agreed high priority symbol.

### 3.4 Radar observations

As long as a tropical cyclone remains within range of one of the cyclone detection radars in the region, the meteorological centre concerned will keep the system under continuous surveillance and will transmit the radar observations through GTS to RSMC New Delhi and other Panel countries. These reports will be made in accordance with a reestablished schedule, preferably on a regular three hourly basis.

The report will be in the RADOB code (FM20VRADOB) or the code given in Annex IIIA and will be transmitted twice to ensure reception of the complete message.

In case the report is in plain language, the full range of information available at the radar station will be given. The message will therefore include, where available, the confirmation of the determination of the centre; the shape, definition, size and character tendency of the eye; the distance between the end of the outermost band and the centre of the cyclone and the direction and speed of movement with a statement of the interval of time over which the movement was calculated.

A list of the cyclone detection radar stations in the Panel area is given in Table III-3 below.

**TABLE III-3**  
**WEATHER RADAR STATIONS KEEPING WATCH**  
**OVER THE ARABIAN SEA AND THE BAY OF BENGAL**

Country	Station	N	E	Type	Op. since
Bangladesh	41992 Cox's Bazar	21°20'	92°17'	10 cm Doppler	1970
	41984 Khepupara	21°59'	90°14'	10 cm	1982
	41923 Dhaka	23°46'	90°23'	10 cm	1970
	41859 Rangpur	25°44'	89°14'	10 cm	1999
India	42807 Kolkata	22°34'	88°21'	10 cm / DWR	1973 / 2002
	42976 Paradip	20°16'	86°39'	10 cm	1973
	43149 Visakhapatnam	17°45'	83°21'	10 cm DWR	1970 2006
	43185 Machilipatnam	16°11'	81°09'	10 cm/ DWR	1981 2004
	----- Sriharikota	13°40'	80°14'	DWR	2004
	43278 Chennai	12°59'	80°15'	10 cm DWR	1973 / 2002
	43346 Karaikal	10°54'	79°50'	10 cm	1989
	43353 Kochi	09°56'	76°16'	10 cm	1987
	43192 Goa	15°29'	73°49'	10 cm	2002
	43057 Mumbai	18°54'	72°49'	10 cm	1989
42634 Bhuj	23°15'	69°48'	10 cm	1987	

Myanmar	48071 Kyaukpyu	19°23'	93°33'	10 cm	1979
Pakistan	41780 Karachi	24°54'	67°08'	5.6 cm	1991
Sri Lanka	43418 Trincomalee (Not operational)	08° 35'	81°15'	10 cm	1982
Thailand	48455 Bangkok	13° 55'	100°36'	10 cm Doppler	1992
	48517 Chumphon	10°29'	99°11'	5.6 cm	1985
	48565 Phuket	08°08'	98°19'	10 cm Doppler	1990
	48551 Surat Thani	09°08'	99°9'	10 cm Doppler	1993
	48475 Hau Hin	12°35'	99°57'	10 cm Doppler	1994

### 3.5 Satellite observations

Although the same images are obtained at all cyclone warning centres, it is essential that meteorological authorities compare with each other the conclusions reached on the intensity, position and development characteristics shown by the images.

When a depression or tropical cyclone is in existence in the Panel region, meteorological services will transmit to RSMC tropical cyclones, New Delhi, as soon as is feasible, bulletins of satellite observations. RSMC New Delhi is incorporating the satellite derived information in their bulletins which are disseminated for use in the Panel countries.

As soon as a tropical cyclone is observed over the Panel region, RSMC tropical cyclones, New Delhi will receive a satellite bulletin based on INSAT / Kalpana-1 pictures every hour to the extent possible. Information from this bulletin will be included in the tropical cyclone advisories which will be issued from RSMC tropical cyclones, New Delhi eight times a day when a tropical cyclone is in the Panel region.

Satellite bulletins generally contain the following information in plain language:

1. Identification of issuing station, date and time of origin.
2. Time of picture, identification of satellite.
3. Position of centre and whether eye discernible.
4. Intensity: T number, maximum sustained wind and central pressure estimated.
5. Other characteristics deduced from picture, e.g., organization, size of CDO, diameter and definition of eye and estimated extent of winds of specified speeds.
6. Past movement.
7. Development characteristics.

ANNEX III-A-1

**CODE FOR REPORTING RADAR OBSERVATIONS RELATING TO CYCLONIC DISTURBANCES**

Part "A" (to be reported when centre of the storm can be determined).

CYREP FFAA STATION llll YYGGg 4R wLaLaLa 1LoLoLoLo EYE or SPIRAL  
6CSDT Pdsdfsfs

Explanatory Notes

CYREP FFAA : Radar Report giving centre of a cyclone

STATION : Name of station in plain language

llll : Station Index Number

YY : UTC date

GGg : Time of observation in hours and tens of minutes UTC

4 : Indicator figure

1 : Quadrant of globe '1' for our area as per WMO definition

Rw : Wavelength of radar

3 for 3 cm radar, 5 for 5.6 cm radar, 8 for 10 cm radar

LaLaLa : Latitude } In tenths of a degree.

Tenths are

} obtained by dividing the number of minutes

LoLoLoLo : Longitude } by six and discarding the remainder.

EYE or : Either the word "EYE" or the word "SPIRAL" will be reported,

SPIRAL but not both.

The word "EYE" will be reported if a partial or complete eye is seen by the radar.

If a double walled eye is seen "DOUBLE EYE" will be reported instead of "EYE".

If the storm centre is estimated using only spiral bands the word "SPIRAL" will be reported.

6 : Indicator figure to show that eye characteristics and/or confidence of fix follow.

C : Confidence of fix (Vide Table 1).

S : Shape of eye and length of arc of eyewall seen (Vide Table 2).

D : Diameter or length of major axis of the eye (Vide Table 3).

T : Tendency of the eye determined over the period since the last observation (Vide Table 4).

ANNEX III-A-2

NOTE: S, D and T will be reported as solidus (/) if the storm centre is fixed from spiral bands only.

P : Period over which the movement of the storm centre has been determined (Vide Table 5).

dsds : Direction in tens of degree towards which the storm centre is moving.

fsfs : Speed of movement of storm centre in kilometres per hour.

If movement over a period of 3 hours or more cannot be estimated, the group pdsdsfsfs will be dropped.

NOTE: The radar meteorologist may at his discretion add any other operationally useful information not covered above, in plain language at the end of Part A of the message.

**TABLE 1**  
**Confidence of Fix (C)**

Code Figure	Category	Radar echo pattern	Likely accuracy about
1.	Very poor	Spiral bands, ill defined or too few or too short	100 km
2.	Poor	Centre estimated from welldefined spiral bands----- eye not visible	50 km
3.	Fair	Partial eye wall seen	30 km
4.	Good	Closed or nearly closed eye whose geometric centres can be located with confidence	10 km

NOTE: The accuracy and criteria as given above are only illustrative and not definitive.

**TABLE 2**

Code Figure	Shape of eye and length of arc of eyewall seen (S)	
	Length of arc	Shape
0	-----	Ill-defined
1	Less than 180 <sup>0</sup>	{ Shape other than
2	More than 180 <sup>0</sup>	{ circular or elliptical
3	Closed	{
4	Less than 180 <sup>0</sup>	{
5	More than 180 <sup>0</sup>	{ Elliptical
6	Closed	{
7	Less than 180 <sup>0</sup>	{
8	More than 180 <sup>0</sup>	{ Circular
9	Closed	{

ANNEX III-A-3

**TABLE 3**

<b>D- Diameter or length of major axis of the eye of the tropical cyclone</b>			
<b>Code Figure</b>		<b>Code Figure</b>	
0	less than 10 km	6	60 to 69 km
1	10 to 19 km	7	70 to 79 km
2	20 to 29 km	8	80 to 89 km
3	30 to 39 km	9	90 km and greater
4	40 to 49 km	/	undetermined
5	50 to 59 km		

**TABLE 4**

<b>T- Tendency of the eye, determined over the period since the last observation</b>	
<b>Code Figure</b>	
0	Eye has first become visible since the last observation.
1	No significant change in the characteristics or size of the eye.
2	Eye has become smaller with no other significant change in characteristics.
3	Eye has become larger with no other significant change in characteristics.
4	Eye has become less distinct with no significant change in size.
5	Eye has become less distinct and decreased in size.
6	Eye has become less distinct and increased in size.
7	Eye has become more distinct with no significant change in size.
8	Eye has become more distinct and decreased in size.
9	Eye has become more distinct and increased in size.
/	Change in character and size of eye cannot be determined.

TABLE 5

<b>Code Figure</b>	<b>P- Period over which the movement of the storm centre has been determined</b>	<b>Period</b>
7		During the preceding 3 hours
8		During the preceding 6 hours
9		During a period of more than 6 hours

(to be reported whenever any radar echo is seen)

RAREP FFBB Iliii YYGGg CHARACTER (b1b1b1/r1r1r1 -----bnbnbn/rnrnrn) INTENSITY  
TENDENCY dsdsfsfs ALTD (bbb/HtHt/rrr)

- NOTE:** 1. Part B will normally be reported only at synoptic hours. In the case of any break in observations or rapid development, additional Part B messages may be transmitted as necessary.
2. Part A messages are to be prepared and transmitted as close to the observation time as possible. Part B can be transmitted separately, after Part A has been sent. When Part A and Part B are transmitted together, the code groups RAREP, Iliii, YYGGg need not be included in Part B.

**Character:**

- EYE :** An echo identified definitely as the eyewall of a tropical cyclone.
- SPRL BND :** A continuous or broken curved line of echoes recognizable as a spiral band associated with a cyclonic system.
- SQL LN :** This pattern should normally have a length to width ratio of about 10 to 1 and length about 60 km or more.
- BRKN LN :** A broken line of echoes.
- SLD :** An area fully covered with echoes.
- BRKN :** An area 4/8 to 7/8 covered with echoes.
- SCT :** An area 1/8 to 4/8 covered with echoes.
- WDLY SCT :** An area less than 1/8 covered with echoes.
- ISLTD :** Isolated solid mass of echo.
- ECHO ALDFT :** Echo seen only at elevations higher than half the beam width.
- bbb :** Azimuth in three digits (degrees) of points on the periphery of an echo area.
- rrr :** Range (three digits) in units of kilometres.

ANNEX III-A-5

NOTE:

- (1) The groups within the brackets ( ) may be reported as many times as necessary.
- (2) In the case of line echoes, in spiral bands and eyewall, as many bbb/rrr points along the line as necessary may be given to define the shape of the line. The points should preferably be given along the line in the anticlockwise direction.
- (3) In the case of areas, as many bbb/rrr points as necessary to define the shape may preferably be given in the anticlockwise order starting from the northernmost point. The first point should be repeated as the last point to indicate that it is a closed area.
- (4) In any one RAREP message, the character of echoes ..... will be reported in the order given in the group description above.
- (5) If an echo system with a distinct characteristic is partly or wholly embedded in another, the two systems should be reported in separate groups. For example, a SPRL BND, or BRKNLN (which may be distinguished as such by using the attenuator or isoecho system) embedded in a larger area of echoes will be reported as SPRL BND or BRKN LN in addition to the area reported separately.
- (6) The number of features or groups should be as few as possible, and should be just sufficient to convey an overall picture of the system.

**Intensity:**

Code	For radars having facility for quantitative measurement		Other radars
	dBZ	Approximate rainfall rate mm/hr	
WK	23 to 32	less than 4	Qualitatively
MDT	33 to 42	4 to 15	determined as in
STG	43 to 52	16 to 63	Weather Radar
VRY STG	53 or more	64 and above	Manual

- NOTE: (1) The intensity of the strongest echo in the group is to be reported.  
 (2) The rainfall rates indicated are based on the relationship  $Z = 200R^{1.6}$  and may be taken only as a rough guide.  
 (3) Intensity is to be reported only of echoes within 200 km range

**Tendency:**

- INCG : Increasing  
 DCG : Decreasing  
 NO CHG : No change

In view of the difficulties in finding out the tendency of echoes of large areal extent as in a depression or cyclone, tendency should be reported only in case of isolated cells or groups of cells or a line mainly for aviation purposes. The radar meteorologist will take into consideration the change in height, area, length and intensity of echoes over a period of time in judging the tendency.

- dsds : Direction in tens of degrees towards which the echo or group of echoes is moving.  
 fsfs : Speed in kmph of the echo or group of echoes.

**Doppler Weather Radar (DWR):** There are 11 S-band Radars for Cyclone Detection located at Kolkata, Paradip, Visakhapatnam, Machilipatnam, Chennai, Sriharikota, Karaikal, Kochi, Goa, Mumbai, and Bhuj. Out of these 11 stations, 6 stations (except Chennai, Kolkata, Sriharikota, Visakhapatnam and Machilipatnam) are using conventional S-band radars. Four number of S-Band Doppler Weather Radars (Meteor 1500S) imported from MIS Gematronik, Germany have been installed, commissioned and made operational at Chennai, Kolkata, Machilipatnam and Visakhapatnam respectively with effect from 22.2.2002, 29.1.2003, 8.12.2004 and 27.7.2006 respectively. One indigenous Doppler Weather Radar developed by Indian Space Research Organization (ISRO) under IMD-ISRO collaboration has been installed and made operational at SHAR Centre, Sriharikota (Andhra Pradesh) with effect from 9 April, 2004.



Doppler Weather Radars provide vital information on radial velocity within tropical cyclone which is not available in conventional radars. Conventional radar provides information on reflectivity and range only, whereas a DWR provides velocity and spectral width data along with various meteorological, hydrological and aviation products which are very useful for forecasters in estimating the storm's center, its intensity and predicting its future movement. The DWR generates these products through a variety of software algorithms.

**INDIA METEOROLOGICAL DEPARTMENT**

**DOPLER RADAR PRODUCTS**

<b>CHENNAI</b>	<b>KOLKATA</b>	<b>MACHILIPATNAM</b>	<b>VISAKHAPATNAM</b>
<u><b>MAX(Z) Product</b></u>	<u><b>MAX(Z) Product</b></u>	<u><b>MAX(Z) Product</b></u>	<u><b>MAX(Z) Product</b></u>
<u><b>Plan Position Indicator(Z)</b></u>	<u><b>Plan Position Indicator(Z)</b></u>	<u><b>Plan Position Indicator(Z)</b></u>	<u><b>Plan Position Indicator(Z)</b></u>
<u><b>Volume Velocity Processing(2)</b></u>	<u><b>Volume Velocity Processing(2)</b></u>	<u><b>Volume Velocity Processing(2)</b></u>	<u><b>Volume Velocity Processing(2)</b></u>
<u><b>Plan Position Indicator(V)</b></u>	<u><b>Plan Position Indicator(V)</b></u>	<u><b>Plan Position Indicator(V)</b></u>	<u><b>Plan Position Indicator(V)</b></u>
<u><b>Surface Rainfall Intensity</b></u>	<u><b>Surface Rainfall Intensity</b></u>	<u><b>Surface Rainfall Intensity</b></u>	<u><b>Surface Rainfall Intensity</b></u>
<u><b>Precipitation Accumulation(PAC)24 hrs at 0300 UTC</b></u>	<u><b>Precipitation Accumulation(PAC)24 hrs at 0300 UTC</b></u>	<u><b>Precipitation Accumulation(PAC)24 hrs at 0300 UTC</b></u>	<u><b>Precipitation Accumulation(PAC)24 hrs at 0300 UTC</b></u>

#### ANNEX III-A-6

- NOTE: (1) In case of a group of echoes or of a line, only the overall movement of the group of echoes will be reported.
- (2) The movement will be observed over a period of, say 30 to 60 minutes.

ALTD: Indicator for echo height information.

HtHt : Height of top of echo above mean sea level in kilometers.

- NOTE: (1) Reports of heights should be restricted to a maximum range of 200 km from the station.
- (2) In the case of echoes of large areas, the height group may be repeated as necessary for including a number of prominent echoes.

The radar meteorologist will have discretion to report any other special phenomena such as Bright Band and Anomalous Propagation in plain language at the end of the message.

Parts A and B both shall be used whenever the echo pattern observed is recognized as relating to tropical cyclone. Part B only will be used for reporting echoes other than connected with tropical cyclone.

---

## INSAT derived cloud motion vectors

### Satellite cloud imagery monitoring facilities in the Panel countries

#### Bangladesh

Bangladesh Meteorological Department (BMD) has the facilities of NOAA HRPT and MTSAT LRIT & HRIT cloud imageries from NOAA and MTSAT satellites respectively. The satellite imageries of all channels are updated on BMD website ( <http://www.bmd.gov.bd>) regularly.

#### India

An exclusive meteorological satellite KALPANA-I was launched on 12<sup>th</sup> September, 2002. It gives satellite Imagery in three channels, i.e. Visible, Infrared and Water Vapour. The VHRR resolution of this satellite is 2.0 Km in Visible and 8 Km in Infrared and Water Vapour channels. Data from this satellite are being received and processed at IMD, New Delhi. KALPANA-I is located at 74.0° E longitude.

Another Satellite INSAT-3A was launched on 10<sup>th</sup> April, 2003. It is also utilised operationally at IMD. It has three VHRR channels identical to KALPANA-I VHRR and in addition has three channels of CCD. It is located at 93.5 deg E .The three channels of CCD give Imagery in three channels namely visible, Near Infrared and Short wave Infrared. The resolution of CCD payload in all three channels is 1 Km.

The satellite imageries of all channels are updated every **half hourly** on IMD website. The images displayed are full frame, Asia Mercator Sector and Northwest sector. **Animation** of last 24 hours/ 72 hours/ Infrared images are also put on IMD website ( [www.imd.ernet.in](http://www.imd.ernet.in) and [www.imd.gov.in](http://www.imd.gov.in) ) for users and public.

#### **Satellite Derived Products**

The computer system (IMDPS) commissioned **in year 2000**, is used for processing data from INSAT series of satellite. Apart from generating cloud imagery, the following products are derived from satellite data; and the same are also archived.

- (i) Cloud Motion Vector ( CMVs ) **and water vapour winds** based on three consecutive KALPANA-I images at 00, **06 ,12 &15** UTC are being disseminated over the GTS **and website**.
- (ii) Sea Surface Temperature ( SSTs ) eight times a day as well as, daily mean for each 1<sup>0</sup> x 1<sup>0</sup> latitude/ longitude grid ( free from cloud contamination) using KALPANA-I data.
- (iii) Outgoing Long wave Radiation (OLR) on daily / weekly / monthly basis over **0.25<sup>0</sup>x0.25<sup>0</sup>** latitude/longitude grid.
- (iv) Quantitative Precipitation Estimates (QPE) on daily / weekly / monthly basis over 1<sup>0</sup> x 1<sup>0</sup> attitude/ longitude grid, using the standard temperature threshold technique of Arkin.
- (iv) The cloud motion vectors derived from INSAT satellites are displayed on IMD website daily. In addition to this QPE, OLR and SST are also displayed on IMD website daily.

## INSAT IMAGES

	<b>SECTOR</b>	<b>NORTH WEST SECTOR</b>	<b>NORTH EAST SECTOR</b>
<b>FULL DISC</b>	<a href="#">Visible Channel</a>	<a href="#">Visible Channel</a>	<a href="#">Visible Channel</a>
<a href="#">Visible Channel</a>	<a href="#">Infra-red Channel</a>	<a href="#">Infra-red Channel</a>	<a href="#">Infra-red Channel</a>
<a href="#">Infra-red Channel</a>	<a href="#">Colour Composite</a>	<a href="#">Colour Composite</a>	<a href="#">Colour Composite</a>
<a href="#">Colour Composite</a>	<a href="#">Water Vapour Channel</a>	<a href="#">Water Vapour Channel</a>	<a href="#">Water Vapour Channel</a>
<a href="#">Water Vapour Channel</a>	<a href="#">Enhanced IR Channel</a>		
	<a href="#">Enhanced Visible Channel</a>		

### INSAT Products

<a href="#">Daily Average WV image from Kalpana-1</a>	<a href="#">Outgoing Longwave Radiation (OLR)</a>
<a href="#">Daily Average IR image from Kalpana-1</a>	<a href="#">Latitude-Time Diagram of daily OLR from 1 January 2009</a>
<a href="#">Cloud Motion Vectors (CMV)</a>	<a href="#">Latitude-Time Diagram of daily OLR from 1 June 2009</a>
<a href="#">Water Vapour Winds (WVW)</a>	<a href="#">Map of Daily Mean OLR</a>
<a href="#">Cloud Top Temperature Image</a>	<a href="#">Map of Weekly Mean OLR</a>
<a href="#">Cloud Top Temperature Image ( Below -40°C )</a>	<a href="#">Map of Monthly Mean OLR</a>
<a href="#">G.P.S. Precipitable Water Data</a>	<a href="#">Map of Seasonal Mean OLR</a>
<a href="#">Insat - 3A CCD Image</a>	<a href="#">Latitude-Time Diagram of daily OLR(Monsoon Season 2008)</a>
<a href="#">Normalised Difference Vegetative Index</a>	<a href="#">Quantitative Precipitation Estimate (QPE)</a>
<a href="#">Upper Tropospheric Humidity ( UTH )</a>	<a href="#">Map of Daily QPE</a>
<a href="#">Map of Daily UTH</a>	<a href="#">Map of Weekly QPE</a>
<a href="#">Map of Weekly UTH</a>	<a href="#">Map of Monthly QPE</a>
<a href="#">Sea Surface Temperature ( SST )</a>	<a href="#">Map of Seasonal QPE</a>
<a href="#">Map of Daily SST</a>	

### NOAA - APT Images

[Visible Channel](#)  
[IR Channel](#)

#### [Satellite Images & Product - Archive](#)

Counter reading for this page is **81715346** visitors since 23 May 2009 by [web directory](#)

## **Cyclone Warning Dissemination System (CWDS) through INSAT**

Cyclone Warning Dissemination System (CWDS) is a dependable scheme for transmission of cyclone alert/warning message directly to the area likely to be affected by the cyclone using the S-band broadcast capabilities on board the Indian National Satellite (INSAT). The system enables the cyclone warning center of IMD to directly and selectively address a particular area likely to be affected by cyclones. 251 Analogue CWDS receiver and 101 Digital CWDS receivers have already been installed in the coastal areas on India. The effectiveness and performance of the CWDS system has been monitored during the past cyclones and it has been found to be good. The network of 101 Digital CWDS receivers is installed in the Andhra Pradesh coast during 2003 and it has been working satisfactorily. There is a plan to increase present network to 400 receivers of Digital technology by 2010-11

## **Digital Meteorological Data Dissemination (DMDD)**

Under this scheme, processed satellite imagery analysed weather charts, synoptic meteorological data from GTS are being at difficult field stations of IMD up linked to INSAT in the C-band for reception at ground stations in the S-band. 37 DMDD stations have been installed at difficult field stations of IMD and they are operational, including one in the Maldives and one in Colombo, Sri Lanka. PC-based image processing workstations are available at 37 DMDD stations. The present MDD stations are replaced by Digital MDD receivers. HRIT/LRIT data format is used in transmitting.

## **Automatic Weather Stations (AWS)**

Data from the AWS is being received round the clock at the Receiving Earth Station, Pune through the geostationary satellite KALPANA-I, and utilizing Pseudo-Random burst Sequence (PRBS) technique of transmission.

The raw data received from all AWS is processed at the Earth Station and the synoptic data in WMO synop Mobile FM-14 Ext format is transmitted to Global Telecommunication system (GTS) by AMSS Mumbai every hour. The processed data is archived at earth station, Pune. Synoptic charts plotted at NHAC, New Delhi using data from AWS are available for forecasters in the site <ftp://nhac@202.141.140.210>. Procedures for quality checking and archival of AWS data at National Data Centre (NDC), Pune have also commenced. Current AWS data is available in IMD Pune website [www.imdpune.gov.in](http://www.imdpune.gov.in).

## **Network expansion programmes:**

As part of the network expansion programme, installation and commissioning of 550 more AWS which includes 127 Agro-AWS in Agricultural Meteorological field units (AMFUS) for the Agro Climatic Zones of India is expected to be completed by the end of 2009. Similarly 1350 Automatic rain Gauge Stations are also expected to be commissioned in the IMD network by 2010. 550 AWS and 1350 ARGs will utilize Time Division Multiple Access (TDMA) technique for AWS data transmission.

### **(vi) Prediction of Storm surge due to cyclone**

IIT Delhi Storm surge prediction model has been introduced operationally since 2002. RSMC, New Delhi is issuing storm surge guidance in its advisory bulletin to member countries with effect from 2009.

### **(ix) Introduction of new PWS**

A new Public Weather System (PWS) is being set up in IMD with the collaboration of Meteo France International for automatic production of cyclone warning bulletins, graphical display of warnings and

automatic warning dissemination to various users through different telecommunication channels. For this purpose, the people have been trained in France.

**Future plans**

- (I) INSAT -3D is scheduled to be launched by the end of 2009, which will have 6 – channel imager as well as 19 channels sounder as Meteorological payloads.
- (II) A network of 50 GPS stations will be set up for estimation of Integrated Precipitable Water Vapour (IPWV) in the year 2010-11. (50 more numbers of GPS will be installed at different locations. in 2009-2010.)
- (III) Synergie System.
- (IV) Public Weather System (PWS).
- (V) SMS Service.

In DMDD, systems at Maldives and Srilanka shall be replaced by DMDD. A DMDD station will be set up at Nepal. Three Nos NOAA/MODIS data receiving and processing systems will be installed in India. The HRPT at Chennai is not functioning at present and is going to be replaced very soon by another system.

-----

**INSAT derived cloud motion vectors**

Sector – 3	Type of information	Observation time ( UTC )	Satellite	Area
1.	Cloud motion wind at Different level	00	KALPANA- 1	F
2.	Cloud motion wind at Different level	07	KALPANA- 1	F

Area:-

**F: 45<sup>0</sup> from Sub Satellite point**

**KALPANA –1 SSP- 74<sup>0</sup> E ; INSAT- 3A SSP- 93.5<sup>0</sup> E**

**Maldives**

The Department of Meteorology receives imagery from INSAT/KALPANA and METEOSAT satellites through internet.

**Myanmar**

The Department of Meteorology and Hydrology in Myanmar is receiving satellite imageries from GMS and US polar-orbiting satellites (NOAA series of the USA) and less regularly from METEOR-series of the USSR.

**Oman (Sultanate of)**

The Meteorological Department has the following satellite ground receiving stations:

- (i) APT and WEFAX system based at Seeb International Airport.
- (ii) APT and WEFAX system based at Salalah Airport.
- (iii) HRPT system at Seeb International Airport.
- (iv) PDUS at Seeb International Airport.
- (v) S-VISSR at Seeb International Airport.

All the above mentioned systems receive their data from the EUMETSAT Geostationary Satellite and NOAA Polar Orbiting Satellites.

Apart from generating cloud imagery, several products are derived from the satellite data. Some of these products are:

- (i) Sounding based on TOVS [on experimental basis]
- (ii) Sea surface temperature
- (iii) Precipitation estimates
- (iv) Cloud tops
- (v) Fire detection [on experimental basis]
- (vi) Pollution [on experimental basis]
- (vii) Vegetation Index - NDVI [on experimental basis]

**Pakistan**

Pakistan Meteorological Department (PMD) operates a network of nine APT stations at Islamabad, Karachi, Lahore, Multan, Gilgit, and Skardu, besides HRPT stations at Quetta and Islamabad. APT pictures are regularly received from US polar-orbiting satellites (NOAA Series) amid other geo-stationary satellites in the region. One SADIS equipment has recently been installed at the Met. Office Karachi Airport which is functioning since December 2000.

**Sri Lanka**

METEOSAT-7/ MTSAT/ INSAT imageries are accessed through Internet regularly

***Thailand***

The Meteorological Department in Thailand is receiving satellite imagery from NOAA and MTSAT satellites.



## CHAPTER IV

## TROPICAL CYCLONE FORECASTING

## 4.1 Forecasting development and movement of tropical cyclones

The final responsibility for analysis and forecasting development and movement of tropical cyclones in the region will be with the National Meteorological Service of each of the Members. However, in addition to the exchange of observational data needed for analysis and forecasting, the following special arrangements for the exchange of processed products and advisories have been made.

- (i) (a) Processed products will be provided by RSMC tropical cyclones, New Delhi. A list of output products broadcast from RSMC tropical cyclones, New Delhi for international purposes is given in Table IV1. A list of other products broadcast through facsimile from RSMC tropical cyclones, New Delhi for national purposes is given in Annex IV-A.
- (b) RSMC tropical cyclones, New Delhi will issue a tropical weather outlook once daily throughout the year for the benefit of the Member countries. It is being transmitted on the GTS at 06 UTC. The outlook covering the Bay of Bengal and the Arabian Sea indicates possible development of depressions over the sea. An additional outlook will be transmitted again over the GTS at 1700 UTC when a Depression is located and expected to intensify into a cyclonic storm.
- (ii) In case there is a tropical cyclone in the Panel region, RSMC tropical cyclones, New Delhi will issue the following:
- (a) Tropical cyclone advisories, details of which have been given in earlier chapters.
- (b) Tropical Cyclone Advisory Centre (TCAC) New Delhi will issue Tropical Cyclone Advisory bulletins for the international air navigation to Meteorological Watch Offices (MWOs) in area of responsibility at least for every six hours.
- (iii) The satellite tropical disturbance summary issued from Washington will be exchanged through the GTS.
- (iv) National Meteorological Services may like to use climatological charts of average vector motions for the track prediction. The track prediction based on climatological charts are usually most useful (minimum error) when tropical storms are to the south of subtropical anticyclones. Such charts for the region for each month and for each season are available\*.

## 4.2 Storm surge forecasting

Storm surge forecasting will be the responsibility of the National Meteorological Services. (See section 4.2). However, storm surge guidance will be issued and incorporated in the Tropical Cyclone Advisory bulletin by RSMC- New Delhi based on IIT, Delhi Storm Surge prediction model.

**Processed products updated and uploaded on IMD's website ([www.imd.gov.in](http://www.imd.gov.in)) on real time bases by RSMC –Tropical Cyclones New for national/international purposes.**

- (A) WEATHER CHARTS**
- (B) DOPPLER RADAR PRODUCTS**
- (C) INSAT IMAGES & INSAT PRODUCTS**

# WEATHER CHARTS

[\( Home \)](#) Products of Limited Area Model of Regional Specialised Meteorological Centre, New Delhi

**Analysis**

Select from list

**24-hour Forecast**

Select from list

## IMD - Mesoscale Model (MM5) Products

**24-hour Forecast**

Select from list

**48-hour Forecast**

Select from list

**72-hour Forecast**

Select from list

## IMD - Mesoscale Model (WRF - ARW) Products

**24-hour Forecast  
( 27 KM**

Select from list

**48-hour Forecast  
( 27 KM**

Select from list

**72-hour Forecast  
( 27 KM**

Select from list

**( 9 KM**

Select from list

**( 9 KM**

Select from list

**( 9 KM )**

Select from list

## Charts derived from ECMWF Gridded Data

**ECMWF**

Select from list

[Weekly Upper Level Mean Winds](#) | [Weekly Upper Level Wind Anomalies](#) | [Monthly Upper Level Mean Winds](#) | [Monthly Upper Level Wind Anomalies](#)

V-1  
**CHAPTER V**

**COMMUNICATIONS**

**5.1 General**

The basic communication network for the exchange of data, forecast, warnings and observations will be the Global Telecommunication System (GTS). Tropical cyclone advisories and warnings (SIGMETs) for aviation shall be transmitted by means of the Aeronautical Fixed Service (AFS), according to the provision of ICAO Annex 3/WMO No. 49, Technical Regulations [C.3.1], and ICAO ASIA/PAC and MID ANP FASIDs.

Processed products of RSMC tropical cyclones, New Delhi are distributed in chart form through Satellite broadcast as well as through ftp server on Internet.

In the GTS a regional arrangement exists for the exchange of raw and processed data, forecasts, warnings and addressed messages. Normally message-switching computers in GTS transmit the data on a first in-first out basis. However, priority can be assigned to certain messages on the basis of abbreviated headings. Such messages are given preference over other messages in transmission on the circuits.

The messages for which high priorities are to be assigned are:

- (i) all radar observations in cyclonic storm situations;
- (ii) composite ships' surface and upper-air observations from the tropical cyclone field;
- (iii) tropical cyclone warnings;
- (iv) tropical weather outlook;
- (v) tropical cyclone advisories; and
- (vi) satellite bulletins from RSMC tropical cyclones, New Delhi.

To exchange these messages on priority basis among the Panel countries the abbreviated headings as decided in consultation with RTH New Delhi will be used.

**5.2 Procedures to be followed**

WMO headings.

Station location indicators.

International block and station index numbers will be used to send surface and upper-air observations.

**5.2.1 *Tropical cyclone warning headings***

The headings used for the exchange of tropical cyclone warnings by the Panel countries are given in Table V1. Member countries will request RTH New Delhi to assign priority to these headings if not already provided.

**5.2.2 *Telecommunication headings for the exchange of radar observations***

The telecommunication headings used for the exchange of radar observations are listed in Table V2.

### **5.2.3 Telecommunication headings for the exchange of other messages**

The telecommunication headings (which will be the priority headings) for the exchange of tropical weather outlook, tropical storm advisories and satellite bulletins as decided in consultation with the RTH New Delhi are listed in Table V3.

### **5.2.4 Telecommunication headings for the exchange of tropical cyclone advisories and warnings for aviation**

The telecommunication headings for the exchange of tropical cyclone advisories and warnings for aviation are given in Table V4.

### **5.3 Existing GTS circuits among the Panel countries**

1. New Delhi -Bangkok	Upgraded to 64 Kbps TCP/IP WMO FTP circuit.
2. New Delhi- Colombo (Sri Lanka)	Upgraded to internet.
3. New Delhi Dhaka(Bangladesh)	64 kbps TCP/IP WMO Socket circuit, satellite (since March 2007)
4. New Delhi- Karachi(Pakistan)	Upgraded to 64 kbps.
5. New Delhi -Malé(Maldives)	Upgraded to Internet w.e.f. February,2004.
6. New Delhi -Yangon(Myanmar)	Upgraded to internet.
7. Bangkok Yangon(Myanmar)	Upgraded to internet.
8. Muscat Jeddah	Upgraded to 64 kbps TCP/IP WMO Socket circuit.

### **5.4 List of important telephone numbers and addresses connected with tropical cyclone warnings in the Panel countries**

A list containing addresses of the tropical cyclone warning centres of the Panel countries, together with their telephone numbers, is given in Annex V-A.

### **5.5 Global Maritime disturbances Safety System (GMDSS)**

GMDSS is a satellite based broadcast system intended for the benefit of ships at high seas. EGC (Enhanced Group Call) Safety Net System of the INMARSAT (International Maritime Satellite Organization) together with NAVTEX and MSI (Maritime Safety Information) broadcast form integral parts of the GMDSS. Under this ocean going vessels would receive:

- a) Meteorological forecasts and warnings;
- b) Navigational aid and warnings; and
- c) Helps in search and rescue operations. WMO has suggested date of full implementation of the system as 1<sup>st</sup> February, 1999. IMD is broadcasting two GMDSS bulletins at 0900 and 1800 UTC everyday with effect from 1<sup>st</sup> October, 1998 and additional warnings during the cyclone season.

5.6 India Meteorological Department started Digital Data Broadcast service via Satellite using World Space “Asia Star” Satellite. This is replacement of the HF Broadcast System. The Meteorological data presently being broadcast are:

- (i) Indian Satellite images such as three hourly Visible, Infrared, Colour and Water Vapour images.
- (ii) GTS data (SYNOP, PILOT, TEMP, METAR, TAF etc) of India and its neighbouring countries.
- (iii) Weather Charts and Model outputs.

The Broadcast covers large areas of Middle – East and South East Asia at a downlink frequency of 14671492 MHZ. at a speed of 128 Kbps.

5.7 India Meteorological Department is hosting its own website [www.imd.ernet.in](http://www.imd.ernet.in) and [www.imd.gov.in](http://www.imd.gov.in) which also provides information pertaining to WX Charts, Forecasts, Warnings, Satellite Imageries, Hydrological and Seismological and other weather related topics are updated on regular basis.

5.8 Regional Meteorological Centres located at Delhi, Chennai, Nagpur and Mumbai are hosting their own websites.

**TABLE V-1**  
**ABBREVIATED HEADINGS FOR EXCHANGE OF**  
**TROPICAL CYCLONE WARNINGS FOR THE HIGH SEAS**

	<u>Country</u>	<u>GTS Abbreviated Headings</u>	<u>Priority</u>
1.	Bangladesh	WTBW20 VGDC	Highest
2.	India	WTIN20 DEMS	Highest
3.	Maldives	WTMV20 VRMM	Highest
4.	Myanmar	WTBM20 and WOBM20 VBRR	Highest
5.	Oman (Sultanate of Oman)	WTOM20 and WSOM20 OOMS	Highest
6.	Pakistan	WWPK20 OPKC	Highest
7.	Sri Lanka	WTSB40 VCCC	Highest
8.	Thailand	WTTH20 VTBB	Highest

**TABLE V-2****Communication headings for the exchange of radar observations**

<u>Country</u>	<u>Abbreviated heading</u>
1. Bangladesh	SDBW20 VGDC
2. India	SDIN90 VABB (Mumbai-Karachi) SDIN90 VECC (Kolkata-Dhaka and Bangkok) SDIN90 VOMM (Chennai-Bangkok, Dhaka and Colombo)
3. Maldives	SDMV20 VRMM
4. Myanmar	SDBM20 VBRR
5. Pakistan	SDPK20 OPKC SDPK40 OPKC
6. Thailand	SDTH20 VTBB
7. Sri Lanka	SDSB20 VCCC

**TABLE V-3****GTS headings for the exchange of tropical weather outlook, tropical storm advisory and satellite bulletin**

<u>Country</u>	<u>Abbreviated heading</u>	
	<u>Tropical weather outlook</u>	<u>Tropical storm advisory</u>
Bangladesh	WWBW20 VGDC,	BMAA01 VGDC
India	WTIN20 DEMS	BMAA01 VBRR
Pakistan	WWPK20 OPKC	BMAA01 OPKC
		BMAA01 VCCC
		BMAA01 VTBB
		BMAA01 VRMM
		BMAA01 OOMS

Satellite bulletins generated by RTH, New Delhi

TCIN20 DEMS (Sat bulletins based on INSAT pictures)-	For International
TCIN50 DEMS (Sat bulletins based on INSAT pictures)	For National
TCIN51 DEMS (Intense precipitation advisory bulletins)	
ATIN50 DEMS (For all CDRs during cyclone period)	

INSAT Satellite bulletins generated by RTH, New Delhi

TWIO01 DEMS	TWIO06 DEMS
TWIO02 DEMS	TWIO07 DEMS
TWIO03 DEMS	TWIO08 DEMS
TWIO04 DEMS	TWIO09 DEMS

TABLE V-4

**WMO headings for the exchange of Tropical cyclone advisories for aviation and SIGMETs****I. TC Advisories**

	<u>Country</u>	<u>Abbreviated heading</u>	<u>Area</u>
1.	India	FKIN21 VIDP FKIN20 VIDP	Bay of Bengal Arabian Sea

**II. SIGMETs for tropical cyclones**

	<u>Country</u>	<u>Abbreviated heading</u>	<u>Area</u>
1.	Bangladesh	WCBWxx VGDC	Dhaka
2.	India	WCINxx VECC WCINxx VOMM WCINxx VABB	Kolkata Chennai Mumbai
3.	Maldives	WCMV31 VRMM	Malé
4.	Myanmar	WCBMxx VYYY	Yangon
5.	Oman (Sultanate of Oman)	WCOMxx OOMS	Muscat
6.	Pakistan	WCPKxx OPKC	Karachi
7.	Sri Lanka	WCSB31 VCCC	Colombo
8.	Thailand	WCTHxx VTBB	Bangkok

**Notes:**

1. TCAC New Delhi shall send the TC advisories to the MWOs through AFTN. In addition to the MWOs listed above, the advisories have been sent to all MWOs in the area of responsibility of TCAC New Delhi according to ICAO ASIA/PAC and MID Regions FASIDs.
2. TCAC New Delhi have send the TC advisories to Singapore OPMET Data Bank – AFTN address WSSSYMYX.
3. The MWOs listed above have send their SIGMETs for tropical cyclones through AFTN to the MWOs responsible for the adjacent FIRs and to Singapore OPMET Data Bank – AFTN address WSSSYMYX.

## ANNEX V-A-1

**LIST OF IMPORTANT ADDRESSES AND TELEPHONE NUMBERS CONNECTED  
WITH TROPICAL CYCLONE WARNINGS IN THE PANEL COUNTRIES**

<b><u>Bangladesh</u></b>	Director Bangladesh Meteorological Department Meteorological Complex Agargaon Dhaka-1207	Phone: Off: (880) 2-8116634, (880) 2-8119832 (direct) Fax: (880) 2-8118230 E-mail: <a href="mailto:info@bmd.gov.bd">info@bmd.gov.bd</a> <a href="mailto:swc@bmd.gov.bd">swc@bmd.gov.bd</a> <a href="mailto:directorbmd2005@yahoo.com">directorbmd2005@yahoo.com</a> Home page: <a href="http://www.bmd.gov.bd">http://www.bmd.gov.bd</a>
	Deputy Director Storm Warning Centre Dhaka	Phone: Off: (880) 2-9118448 Res: (880) 2-9127767 E-mail: <a href="mailto:info@bmd.gov.bd">info@bmd.gov.bd</a> <a href="mailto:swc@bmd.gov.bd">swc@bmd.gov.bd</a> <a href="mailto:swcbmd@yahoo.com">swcbmd@yahoo.com</a> Home page: <a href="http://www.bmd.gov.bd">http://www.bmd.gov.bd</a>
	Duty Forecasting Officer Storm Warning Centre Dhaka	Phone: (880) 2-8113071 (880) 2-9135742 (880) 2-9111015 (880) 2-9112439 Fax: (880) 2-8118230 E-mail: <a href="mailto:info@bmd.gov.bd">info@bmd.gov.bd</a> <a href="mailto:swc@bmd.gov.bd">swc@bmd.gov.bd</a> <a href="mailto:swcbmd@yahoo.com">swcbmd@yahoo.com</a> Home page: <a href="http://www.bmd.gov.bd">http://www.bmd.gov.bd</a>
<b><u>India</u></b>	Director General of Meteorology India Meteorological Department (IMD) Regional Telecommunication Hub Mausam Bhavan, Lodi Road New Delhi 110003	Phone: Off: (91) 11-24611842 Fax (91) 11-24611792 Res: (91) 11-24693186 Fax: (91) 11-24699216 (91) 11-24623220 E-mail: <a href="mailto:ajit.tyagi@gmail.com">ajit.tyagi@gmail.com</a> Home page: <a href="http://www.imd.gov.in">http://www.imd.gov.in</a>
	Deputy Director General RSMC, New Delhi	Phone: Off: (91) 11-24611068 (91) Res: (91) 11-24618053 E-mail: <a href="mailto:cwdhq2008@gmail.com">cwdhq2008@gmail.com</a> <a href="mailto:Bkbando1705@yahoo.com">Bkbando1705@yahoo.com</a>
<b><u>Maldives</u></b>	Duty Officer Permanent Representative of Maldives with WMO	Phone: (91) 11-24631913 (24 hrs) Off: (960) 3323303
	Director, Department of Meteorology Ghazee Building Malé 20-05 Duty Forecaster, National Meteorological Centre	Phone: (960) 3325766 Res: (960) 3320778 Fax: (960) 3320021 Off: (960) 3323084 Fax: (960) 3315509
<b><u>Myanmar</u></b>	Director-General Department of Meteorology and Hydrology Mayangon Post Office 11061, Yangon	Phone: Off: (951) 665669 (951) 660823 (951) 660824 (951) 660827 (951) 660525 951) 660176 Res: (951) 513362 Fax: (951) 665944



ANNEX V-A-2

**Oman**

Director Oman Meteorological Department Director General of Civil Aviation and Meteorology, Seeb International Airport P.O. Box 1, P.C. 111 Muscat	Phone: Off: (968) 519360 (968) 519364 (24 hours) Res: (968) 9705897 Fax: (968) 519363 (24 hours) E-mail: a.alharthy@met.gov.om Home page: http://www.met.gov.om
---	--

**Pakistan**

Director General Pakistan Meteorological Department Headquarters Office, Sector H-8/2, Islamabad – 44000, Pakistan Mr. Sarfaraz, Director Marine Meteorology – Tropical Cyclone Warning Centre (TCWC), Meteorological Complex, University Road, Karachi – 75270, Pakistan Duty Forecasting Officer / Meteorologist, Main Analysis Centre Meteorological Complex, University Road, Karachi – 75270, Pakistan	Tel: +(92) 51-9250367, Fax: +(92) 51-9250368 Email: <a href="mailto:pmd@pakmet.com.pk">pmd@pakmet.com.pk</a> <a href="mailto:Pakmet_islamabad@yahoo.com">Pakmet_islamabad@yahoo.com</a> Website: <a href="http://www.pakmet.com.pk">http://www.pakmet.com.pk</a> Tel: +(92) 21-9261431, Fax.: +(92) 21-9261405 Cell : +(92) 334-3204566  Email: <a href="mailto:sarfarazmet@hotmail.com">sarfarazmet@hotmail.com</a> Website: <a href="http://www.pakmet.com.pk">http://www.pakmet.com.pk</a>  Tel: +(92) 21-99261417, +(92) 21 99238958 (24 Hours) Fax.: +(92) 21-9261405 Website: <a href="http://www.pakmet.com.pk">http://www.pakmet.com.pk</a>
--	---

**Sri Lanka**

Director-General of Meteorology Department of Meteorology Baudhaloka Mawatha Colombo-7	Phone: Off: (94) 11-2694104 Fax (94) 11-2698311 E-mail: meteo1@sltnet.lk Home page: <a href="http://www.meteo.gov.lk">http://www.meteo.gov.lk</a> E-mail: <a href="mailto:meteo@sltnet.lk">meteo@sltnet.lk</a>
Director, Operations	Phone/Fax (94) 11-2686499 E-mail: <a href="mailto:sunilhaputhantiri@yahoo.com">sunilhaputhantiri@yahoo.com</a>
Deputy Director, NMC, Colombo	Phone/Fax (94) 11-2691443 E-mail: <a href="mailto:jsiriranjith@yahoo.com">jsiriranjith@yahoo.com</a>
Duty Meteorologist, NMC, Colombo	Phone (94) 11-2684746 E-mail: <a href="mailto:meteo2@sltnet.lk">meteo2@sltnet.lk</a>
Duty Meteorologist, Met office International Airport, Katunayake	Phone (94) 11-2252721 E-mail: <a href="mailto:meteo3@sltnet.lk">meteo3@sltnet.lk</a> Fax: (94) 11-2252319

**Thailand**

Director-General Thai Meteorological Department 4353 Sukumvit Road Bang-Na, Bangkok 10260	Phone : (66) 2-399 1425 Fax : (66) 2-399 1426 E-mail : <a href="mailto:tmd_inter@tmd.go.th">tmd_inter@tmd.go.th</a> Home page: <a href="http://www.tmd.go.th">http://www.tmd.go.th</a>
--	---

**Focal Points of the Forecast Center (in accordance to Para. 9.5 of PTC -36<sup>th</sup> final report)**

Mr. Somchai Baimoung Director, Weather Forecast Bureau Thai Meteorological Department 4353 Sukumvit Road Bang-Na Bangkok 10260	Phone: (66) 2-398 9801 Fax : (66) 2-399 4001 (24 hours) E-mail: <a href="mailto:somchaib@tmd.go.th">somchaib@tmd.go.th</a> , <a href="mailto:tmd_inter@tmd.go.th">tmd_inter@tmd.go.th</a> Home page: <a href="http://www.tmd.go.th">http://www.tmd.go.th</a>
---	---

## ANNEX V-A-3

Mr. Prawit Jampanya  
Director, Central Weather Forecast Division  
Weather Forecast Bureau  
Thai Meteorological Department  
4353 Sukumvit Road  
Bang-Na  
Bangkok 10260

Phone: (66) 2-398 9830  
Fax: (66) 2-398 9836  
(66) 2-398 9816  
(24 hours)  
E-mail: [jampanya@tmd.go.th](mailto:jampanya@tmd.go.th),  
[tmd\\_inter@tmd.go.th](mailto:tmd_inter@tmd.go.th)  
Home page: <http://www.tmd.go.th>

### SRI LANKA

(1) Mr. S.R.Jayasekera  
Deputy Director  
National Meteorological Centre  
Department of Meteorology  
COLOMBO 7, SRI LANKA

Phone/Fax NO. (94)11-2691443  
Email: [jsiriranjith@yahoo.com](mailto:jsiriranjith@yahoo.com)

(2) Duty Meteorologist  
National Meteorological Centre  
Department of Meteorology  
COLOMBO 7, SRI LANKA

PHONE NO. (94)11-2682661  
FAX NO. (94)11-2691443  
Email: [meteo2@sltnet.lk](mailto:meteo2@sltnet.lk)

(3) Mr. D.A.Jayasinghe Arachchi  
  
Meteorologist in charge National  
Meteorological Centre Department of  
Meteorology  
COLOMBO 7, SRI LANKA  
Email: [dananda52@yahoo.com](mailto:dananda52@yahoo.com)

PHONE NO. (94)11-2682661  
FAX NO. (94)11-2691443

### PAKISTAN

(1) Mr. Sarfaraz,  
Director,  
Tropical Cyclone Warning Centre,  
Meteorological Complex, University Road,  
**Karanchi – Pakistan**

Tele(off) : +(92) 21-9261431, FAX: + (92)-21-9261405  
Cell No. : +(92) 334-3204566  
Email: [sarfrazmet@hotmail.com](mailto:sarfrazmet@hotmail.com)

(2) Mr. Muhammad Hanif,  
Director,  
National Weather Forecasting Centre,  
Pakistan Meteorological Department,  
Head quarters Office, Sector H-8/2,  
ISLAMABAD- 44000. PAKISTAN

TEL (OFF) +92-51-9250595  
+92-51-9250363-4 (EXT-803) (24 HOURS)  
FAX +92-51-9250368, 9250362  
CELL NO +92-333-5128132  
Pakistan website: [www.pakmet.com.pk](http://www.pakmet.com.pk)  
Pakistan email: [pmd@pakmet.com.pk](mailto:pmd@pakmet.com.pk)

### THAILAND

(1) Dr.Somchai Baimoung  
Director, Weather Forecast Bureau  
Thai Meteorological Department  
4353 Sukhumvit Road, Bangna, , Bangkok, 10260

Tel (66)2 3989801, fax (66)2 3994001  
E-mail- [somchaib@tmd.go.th](mailto:somchaib@tmd.go.th), [tmd\\_inter@tmd.go.th](mailto:tmd_inter@tmd.go.th)

(2) Mr. Prawit Jampanya  
Director, Central Weather Forecast Division  
Weather Forecast Bureau  
Thai Meteorological Department  
4353 Sukhumvit Road, Bangna, Bangkok, 10260

Tel (66)2 3989830, fax (66)2 3989836, (66)2 3989816,  
E-mail: [jampanya@tmd.go.th](mailto:jampanya@tmd.go.th), [tmd\\_inter@tmd.go.th](mailto:tmd_inter@tmd.go.th)

**PTC Secretariat**

WMO/ESCAP Panel on Tropical Cyclones  
PTC Secretariat,  
Meteorological Headquarters  
Sector H-8/2   Homepage:  
Islamabad -44000  
Pakistan

Phone:       +(92) 51-9250367  
Telefax:     +(92) 51-9250368  
E-mail:      [PTC.Sectt@yahoo.com](mailto:PTC.Sectt@yahoo.com)  
<http://www.tsuptc-wmo.org>

---

**CHAPTER VI****MONITORING AND QUALITY CONTROL OF DATA****6.1 Monitoring of data**

It will be the responsibility of the National Meteorological Services to monitor the data, advisories and forecasts received by them in accordance with the specified arrangements. Each tropical cyclone warning centre will review from time to time the inflow of data to the centre and also the transmission to neighbouring services of the messages they are responsible for sending out.

To be sure of reception of important data in the case of cyclonic storm situations, cyclone warning centres of the Member countries will transmit addressed messages to RSMC tropical cyclones, New Delhi four times a day which will include important surface, upper-air and ships' observations.

The National Meteorological Services will inform RSMC tropical cyclones, New Delhi of any shortcomings in the flow of data (raw and processed) and also indicate any requirements over and above those already agreed upon for tropical cyclone warning purposes.

**6.2 Quality control**

National Meteorological Services will make extra efforts to make sure that all observational data passed on GTS, particularly during disturbed weather, have been checked for errors and that corrections are made if needed. They will impress upon their observing stations the need for accuracy of data, particularly in tropical cyclone situations and the difficulties that may be caused in the decision process by an incorrectly recorded or transmitted observation.

In case of doubt as to the correctness of any observation or part thereof, an addressed message will be sent to the national service and to RSMC tropical cyclones, New Delhi requesting confirmation.

---

## CHAPTER VII

### ARCHIVAL OF DATA

#### 7.1 Necessity for data archival

In view of the development of computer facilities in the region, it is expected that the research efforts on tropical cyclones will substantially increase. In addition to dynamic modelling of tropical cyclones on the new generation computer being acquired by national authorities, it is expected that the synoptic oriented investigations and research as well as verification programmes will be undertaken in the region.

It is, therefore, necessary to create data sets as detailed and as complete as possible for all the future cyclones.

#### 7.2 Tropical cyclone data on landfall

There is a dearth of information on actual conditions of tropical cyclones and an endeavor is therefore required to be made to utilize whatever information is obtained to the maximum extent possible. In particular, the Panel countries are interested in verifying forecast and estimated conditions against the actual.

Panel countries will take appropriate steps to ensure that after a tropical cyclone makes a landfall all the available data pertaining to that tropical cyclone are collected and archived. Data on the actual condition of winds, storm surge, surface pressure and rainfall from stations near the point of landfall will be sent to RSMC tropical cyclones, New Delhi. If the landfall is in a country other than India, its meteorological service will send a brief summary of information to RSMC tropical cyclones, New Delhi for inclusion in the RSMC New Delhi tropical cyclone report.

In the case of a tropical cyclone making a landfall on the coast of a country, which is not a member of the Panel, RSMC Tropical Cyclones, New Delhi will collect the information for inclusion in the RSMC, New Delhi tropical cyclones report.

#### 7.3 Role of RSMC-tropical cyclones, New Delhi in data archiving

For each tropical cyclone occurrence in the area, initially RSMC tropical cyclones New Delhi will compile the following data sets:

- (i) Microfilms of daily synoptic charts covering the area 45° N to 30° S and 30° E to 120° E for the surface and upper-air charts for the levels 700, 500 and 200 hpa for 00 UTC and 12 UTC.
- (ii) Magnetic tapes or microfilm copies of all upper-air data from stations within 15 degrees of the tropical cyclone field.
- (iii) The tracks of tropical cyclones for the Panel regions prepared by the India Meteorological Department.
- (iv) The project proposal taken by IMD "Development of e-Atlas on Cyclones and Depressions (C&D's) having many salient features as generation of Tracks, several types of C&D's statistics etc is nearing completed and also circulated to Panel Member countries for their use.

For the purpose of making these archives the National Meteorological Services will supply New Delhi with relevant information requested by RSMC tropical cyclones, New Delhi. On request by a Panel country, the RSMC tropical cyclones, New Delhi will make arrangements to supply these data sets to the Panel Member concerned on a copying cost basis.

## VII-2

In accordance with the directive of the WMO Executive Council (ECXLV), Geneva, July 1993) an international format for the archiving of tropical cyclone data is to be used by all RSMCs with activity specialization in tropical cyclones.

The Tropical Cyclone Programme (TCP) office of the WMO Secretariat has the responsibility for the maintenance of the format, including assignment of the source codes to appropriate organizations, and authorizing additions and changes.

In the international format given below, the Dvorak T number (Position 3536) and Dvorak CI number (position 3738) will be the ones determined at the centre submitting the data, in the case of the Panel on Tropical Cyclones, by RSMC New Delhi.

Complete historic data in the format given in Annex VIIA will be made available for research applications. RSMC New Delhi will provide such data, to the Director of the National Climatic Data Centre (NCDC), USA in this format.

---

**GLOBAL TROPICAL CYCLONE TRACK AND INTENSITY DATA SET REPORT FORMAT****Position Content**

1-9

Cyclone identification code composed by 2 digit numbers in order within the cyclone season, area code and year code. 01 SWI2000 shows the 1st system observed in Southwest Indian Ocean basin during the 2000/2001 season. Area codes are as follows:

ARB = Arabian Sea  
 ATL = Atlantic Ocean  
 AUB = Australian Region (Brisbane)  
 AUD = Australian Region (Darwin)  
 AUP = Australian Region (Perth)  
 BOB = Bay of Bengal  
 CNP = Central North Pacific Ocean  
 ENP = Eastern North Pacific Ocean  
 ZEA = New Zealand Region  
 SWI = Southwest Indian Ocean  
 SWP = Southwest Pacific Ocean  
 WNP = Western North Pacific Ocean and South China Sea

10-19 Storm Name

20-23 Year

24-25 Month (0112)

26-27 Day (0131)

28-29 Hour-universal times (at least every 6 hourly position 00Z, 06Z, 12Z and 18Z)

30 Latitude indicator:

1 =North latitude;

2=South latitude

31-33 Latitude (degrees and tenths)

34-35 Check sum (sum of all digits in the latitude)

36 Longitude indicator:

1 =West longitude;

2=East longitude

37-40 Longitude (degrees and tenths)

41-42 Check sum (sum of all digits in the longitude)

43 position confidence\*

1 = good (&lt;30nm; &lt;55km)

2 = fair (30-60nm; 55-110km)

3 = poor (&gt;60nm; &gt;110km)

9 = unknown

Note\* Confidence in the center position: Degree of confidence in the center position of a tropical cyclone expressed as the radius of the smallest circle within which the center may be located by the analysis. "position good" implies a radius of less than 30 nm, 55 km; "position fair", a radius of 30 to 60 nm, 55 to 110km; and "position poor", radius of greater than 60 nm, 110km.

44-45 Dvorak T number (99 for no report)

46-47 Dvorak CI number (99 for no report)

48-50 Maximum average wind speed (whole values) (999 for no report).

51 Units 1 =kt, 2=m/s, 3=km per hour.

52-53 Time interval for averaging wind speed (minutes for measured or derived wind speed, 99 if unknown or estimated).

54-56 Maximum Wind Gust (999 for no report)

57 Gust Period (seconds, 9 for unknown)

58 Quality code for wind reports:

1 =Aircraft or Dropsonde observation

2=Over water observation (e.g. buoy)

3=Over land observation

4=Dvorak estimate

5=Other

59-62 Central pressure (nearest hectopascal) (9999 if unknown or unavailable)

63 Quality code for pressure report (same code as for winds)

ANNEX VII-A-2

- 64 Units of length: 1 =nm, 2=km
- 65-67 Radius of maximum winds (999 for no report)
- 68 Quality code for RMW:
  - 1 =Aircraft observation
  - 2=Radars with well defined eye
  - 3=Satellite with well defined eye
  - 4=Radars or satellite, poorly defined eye
  - 5=Other estimate
- 69-71 Threshold value for wind speed (gale force preferred, 999 for no report)
- 72-75 Radius in Sector 1: 315 45
- 76-79 Radius in Sector 2: 45 135
- 80-83 Radius in Sector 3: 135 225
- 84-87 Radius in Sector 4: 225 315
- 88 Quality code for wind threshold
  - 1=Aircraft observations
  - 2=Surface observations
  - 3=Estimate from outer closed isobar
  - 4=Other estimate
- 89-91 Second threshold value for wind speed (999 for no report)
- 92-95 Radius in Sector 1: 315 45
- 96-99 Radius in Sector 2: 45 135
- 100-103 Radius in Sector 3: 135 225
- 104-107 Radius in Sector 4: 225 315
- 108 Quality code for wind threshold (code as for row 88)
- 10910 Cyclone type:
  - 01 = tropics; disturbance ( no closed isobars)
  - 02= <34 knot winds, <17m/s winds and at least one closed isobar
  - 03= 34-63 knots, 17 32m/s
  - 04= >63 knots, >32m/s
  - 05= extratropical
  - 06= dissipating
  - 07= subtropical cyclone (non frontal, low pressure system that comprises I initially baroclinic circulation developing over subtropical water)
  - 08= overland
  - 09= unknown
- 111-112 Source code (2 digit code to represent the country or organization that provided the data to NCDC USA. WMO Secretariat is authorized to assign number to additional participating centers, organizations)
  - 01 RSMC Miami Hurricane Center
  - 02 RSMC Tokyo Typhoon Center
  - 03 RSMC tropical cyclones New Delhi
  - 04 RSMC La Reunion Tropical Cyclone Centre
  - 05 Australian Bureau of Meteorology
  - 06 Meteorological Service of New Zealand Ltd.
  - 07 RSMC Nadi Tropical Cyclone Centre
  - 08\*\* Joint Typhoon Warning Center, Honolulu
  - 09\*\* Madagascar Meteorological Service
  - 10 \*\* Mauritius Meteorological Service
  - 11 \*\* Meteorological Service, New Caledonia
  - 12 Central Pacific Hurricane Center, Honolulu

Note\*\*: no longer used

- Headings 1-19 Cyclone identification code and name;
- 20-29 Date time group;
- 30-43 Best track positions;
- 44-110 Intensity, Size and Type;
- 111-112 Source code.



## ANNEX VII-A-3

LOCATIONS	NDBP	WMO ID	LAT (N)	LONG (E)
Pipavav Port	SW 1	23091	20.875 <sup>0</sup> 20° 52' 30"	71.492 <sup>0</sup> 71° 29' 31"
Off Ratnagiri	SW 2	23092	16.999 <sup>0</sup> 16° 59' 51"	72.490 <sup>0</sup> 72° 29' 37"
Goa Port	SW 3	23093	15.400 <sup>0</sup> 15° 24' 00"	73.751 <sup>0</sup> 73° 45' 36"
Mangalore Port	SW 4	23094	12.942 <sup>0</sup> 12° 56' 34"	74.732 <sup>0</sup> 74° 43' 55"
Tuticorin Port	SW 5	23095	08.801 <sup>0</sup> 08° 47' 24"	78.329 <sup>0</sup> 78° 21' 00"
Ennore Port	SW 6	23096	13.190 <sup>0</sup> 13° 11' 12"	80.380 <sup>0</sup> 80° 23' 30"
Off Goa	DS 1	23097	15.560 <sup>0</sup> 15° 33' 58"	69.178 <sup>0</sup> 69° 10' 56"
Off Lakshadweep	DS 2	23098	10.625 <sup>0</sup> 10° 37' 55"	72.510 <sup>0</sup> 72° 30' 02"
Off Chennai	DS 3	23099	12.135 <sup>0</sup> 12° 08' 03"	90.760 <sup>0</sup> 90° 46' 22"
Off Paradip	DS 4	23100	18.475 <sup>0</sup> 18° 26' 58"	87.556 <sup>0</sup> 87° 35' 14"
Off Machilipatnam	DS 5	23101	13.995 <sup>0</sup> 13° 59' 41"	83.274 <sup>0</sup> 83° 16' 27"
Off Minicoy	DS 6	-----	08.300 <sup>0</sup> 08° 18' 00"	72.760 <sup>0</sup> 72° 45' 36"
Off Minicoy	DS 7	-----	08.315 <sup>0</sup> 08° 19' 19"	72.664 <sup>0</sup> 72° 39' 51"
OTEC Site	OT 1	23102	08.208 <sup>0</sup> 08° 12' 36"	78.569 <sup>0</sup> 78° 34' 12"
Off Cuddalore	OB 8	-----	11.503 <sup>0</sup> 11° 30' 09"	81.473 <sup>0</sup> 81° 28' 24"
Off Mahabalipuram	MB 10	23167	12.513 <sup>0</sup> 12° 31' 02"	84.983 <sup>0</sup> 84° 58' 36"
Off Ramaypatnam	MB 11	23168	14.997 <sup>0</sup> 14° 59' 50"	87.504 <sup>0</sup> 87° 30' 14"
Off Visakhapatnam	MB 12	23169	17.492 <sup>0</sup> 17° 29' 30"	89.924 <sup>0</sup> 89° 55' 26"

SW –Shallow water DS - Deep sea OT-Thermal buoy MB- Meteorological buoy