



भारत सरकार Government of India  
पृथ्वी विज्ञान मंत्रालय Ministry of Earth Sciences  
भारत मौसम विज्ञान विभाग India Meteorological Department  
मौसम विज्ञान केन्द्र Meteorological Centre  
शिल्लोंग, मेघालय - ७९३००५ Shillong, Meghalaya - 793005



| District wise Weather Forecast Bulletin/बिलावार मौसम पूर्वानुमान बुलेटिन |                           |                           |                           |                          |                           |                           |                           |
|--|---------------------------|---------------------------|---------------------------|--------------------------|---------------------------|---------------------------|---------------------------|
| State/राज्य:-  | Meghalaya/मेघालय          |                           |                           |                          |                           |                           |                           |
| Issue Date/दिनांक:-  | 03-07-2025                |                           |                           |                          |                           | Time of issue/ समय        | Mid-Day                   |
| District/जिला  | 03 July 2025              | Day2<br>04 July 2025      | Day3<br>05 July 2025      | Day4<br>06 July 2025     | Day5<br>07 July 2025      | Day6<br>08 July 2025      | Day7<br>09 July 2025      |
| SOUTH WEST GARO HILLS/दक्षिण पश्चिम गारो हिल्स                           | FWS MODERATE RA/TS LIKELY | FWS MODERATE RA/TS LIKELY | FWS MODERATE RA/TS LIKELY | WS MODERATE RA/TS LIKELY | FWS MODERATE RA/TS LIKELY | FWS MODERATE RA/TS LIKELY | FWS MODERATE RA/TS LIKELY |
| WEST GARO HILLS/पश्चिम गारो हिल्स  | FWS MODERATE RA/TS LIKELY | WS MODERATE RA/TS LIKELY  | FWS MODERATE RA/TS LIKELY | WS MODERATE RA/TS LIKELY | WS MODERATE RA/TS LIKELY  | WS MODERATE RA/TS LIKELY  | WS MODERATE RA/TS LIKELY  |
| SOUTH GARO HILLS/दक्षिण गारो हिल्स                                       | FWS MODERATE RA/TS LIKELY | FWS MODERATE RA/TS LIKELY | FWS MODERATE RA/TS LIKELY | WS MODERATE RA/TS LIKELY | FWS MODERATE RA/TS LIKELY | FWS MODERATE RA/TS LIKELY | FWS MODERATE RA/TS LIKELY |
| EAST GARO HILLS/पूर्व गारो हिल्स   | FWS MODERATE RA/TS LIKELY | WS MODERATE RA/TS LIKELY  | FWS MODERATE RA/TS LIKELY | WS MODERATE RA/TS LIKELY | FWS MODERATE RA/TS LIKELY | FWS MODERATE RA/TS LIKELY | FWS MODERATE RA/TS LIKELY |
| NORTH GARO HILLS/उत्तर गारो हिल्स  | FWS MODERATE RA/TS LIKELY | WS MODERATE RA/TS LIKELY  | FWS MODERATE RA/TS LIKELY | WS MODERATE RA/TS LIKELY | FWS MODERATE RA/TS LIKELY | FWS MODERATE RA/TS LIKELY | FWS MODERATE RA/TS LIKELY |
| SOUTH WEST KHASI HILLS/दक्षिण पश्चिम खासी हिल्स                          | FWS MODERATE RA/TS LIKELY | FWS MODERATE RA/TS LIKELY | FWS MODERATE RA/TS LIKELY | WS MODERATE RA/TS LIKELY | WS MODERATE RA/TS LIKELY  | FWS MODERATE RA/TS LIKELY | FWS MODERATE RA/TS LIKELY |
| WEST KHASI HILLS/पश्चिम खासी हिल्स                                       | WS MODERATE RA/TS LIKELY  | WS MODERATE RA/TS LIKELY  | WS MODERATE RA/TS LIKELY  | WS MODERATE RA/TS LIKELY | WS MODERATE RA/TS LIKELY  | FWS MODERATE RA/TS LIKELY | FWS MODERATE RA/TS LIKELY |
| EAST KHASI HILLS/पूर्व खासी हिल्स  | WS MODERATE RA/TS LIKELY  | WS MODERATE RA/TS LIKELY  | WS MODERATE RA/TS LIKELY  | WS MODERATE RA/TS LIKELY | WS MODERATE RA/TS LIKELY  | WS MODERATE RA/TS LIKELY  | WS MODERATE RA/TS LIKELY  |
| RI-BHOI/री-बोई   | WS MODERATE RA/TS LIKELY  | WS MODERATE RA/TS LIKELY  | WS MODERATE RA/TS LIKELY  | WS MODERATE RA/TS LIKELY | FWS MODERATE RA/TS LIKELY | FWS MODERATE RA/TS LIKELY | FWS MODERATE RA/TS LIKELY |
| WEST JAINTIA HILLS/पश्चिम जयंतिया हिल्स                                  | FWS MODERATE RA/TS LIKELY | WS MODERATE RA/TS LIKELY  | WS MODERATE RA/TS LIKELY  | WS MODERATE RA/TS LIKELY | WS MODERATE RA/TS LIKELY  | FWS MODERATE RA/TS LIKELY | FWS MODERATE RA/TS LIKELY |
| EAST JAINTIA HILLS/पूर्व जयंतिया हिल्स                                   | FWS MODERATE RA/TS LIKELY | FWS MODERATE RA/TS LIKELY | WS MODERATE RA/TS LIKELY  | WS MODERATE RA/TS LIKELY | WS MODERATE RA/TS LIKELY  | FWS MODERATE RA/TS LIKELY | FWS MODERATE RA/TS LIKELY |
| EASTERN WEST KHASI HILLS/पूर्व पश्चिम खासी पहाड़ियाँ                     | FWS MODERATE RA/TS LIKELY | FWS MODERATE RA/TS LIKELY | WS MODERATE RA/TS LIKELY  | WS MODERATE RA/TS LIKELY | WS MODERATE RA/TS LIKELY  | FWS MODERATE RA/TS LIKELY | FWS MODERATE RA/TS LIKELY |

The forecast for any day is valid from 0830 hours IST of the day till 0830 hrs IST of the next day

| Weather Distribution |                         | Probabilistic Forecast |                              | Legend for Weather |  |  |               |
|----------------------|-------------------------|------------------------|------------------------------|--------------------|--|--|---------------|
| DRY                  | No Rain                 | Terms                  | Probability of Occurrence(%) | Terms              |  |  | Description   |
| ISOL                 | One/Two places (01-25%) | Unlikely               | <25                          | RA                 |  |  | Rain          |
| SCT                  | Few places (26-50%)     | Likely                 | 25-50                        | TS                 |  |  | Thundershower |
| FWS                  | Many places (51-75%)    | Very Likely            | 50-75                        | SFG                |  |  | Shallow Fog   |
| WS                   | Most places (76-100%)   | Most Likely            | >75                          | MFG                |  |  | Moderate Fog  |



Email:metshillong1@gmail.com; Phone:0364-2911979

Website: https://mausam.imd.gov.in

For weather enquiry of any station in the country:18001801717(Toll free)

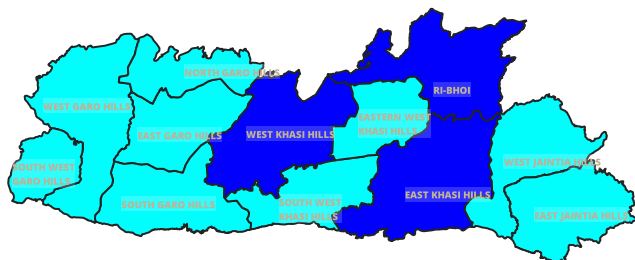
"Kindly download and use "MAUSAM App" for location specific forecast and warning, Meghdoot App for Agromet Advisory and Damini App for Lightning warning "



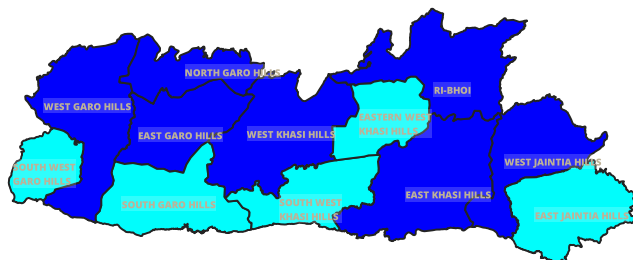
## Weather Forecast Map of Meghalaya

Issue Date : 03.07.2025

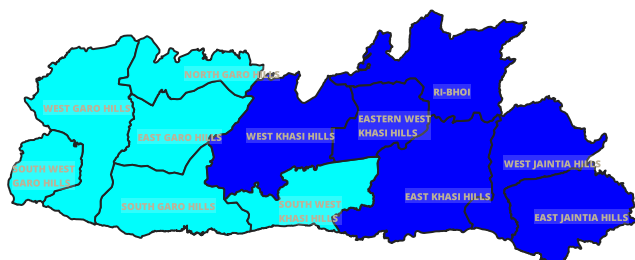
**DAY 1 :  
03.07.2025**



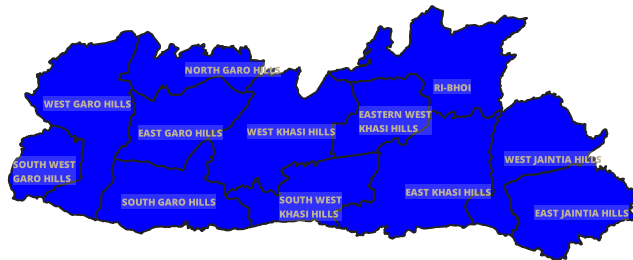
**DAY 2 :  
04.07.2025**



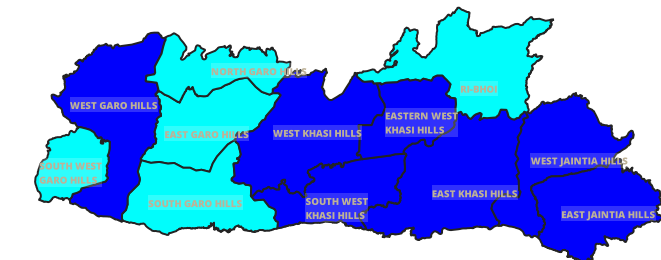
**DAY 3 :  
05.07.2025**



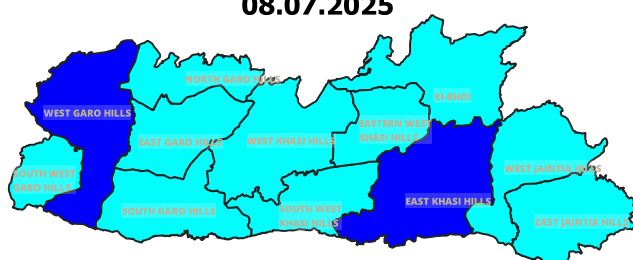
**DAY 4 :  
06.07.2025**



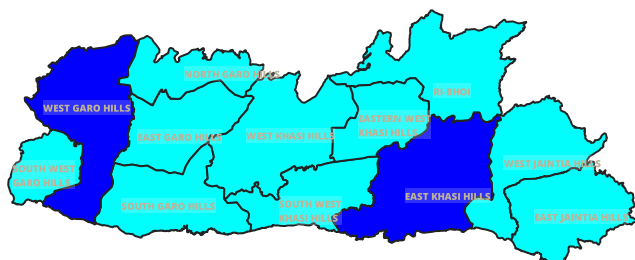
**DAY 5 :  
07.07.2025**



**DAY 6 :  
08.07.2025**



**DAY 7 :  
09.07.2025**



### Probabilistic Forecast

| Terms       | Probability of Occurrence (%) |
|-------------|-------------------------------|
| Unlikely    | < 25                          |
| Likely      | 25 - 50                       |
| Very Likely | 50 - 75                       |
| Most Likely | > 75                          |

| % STATIONS | Category                            |
|------------|-------------------------------------|
| 76-100     | Widespread (WS/Most Places)         |
| 51-75      | Fairly Widespread (FWS/Many Places) |
| 26-50      | Scattered (SCT/a Few Places)        |
| 1-25       | Isolated (ISOL)                     |
| DRY        |                                     |