



भारत सरकार Government of India  
पृथ्वी विज्ञान मंत्रालय Ministry of Earth Sciences  
भारत मौसम विज्ञान विभाग India Meteorological Department  
मौसम विज्ञान केन्द्र Meteorological Centre  
शिलॉंग, मेघालय - ७९३००५ Shillong, Meghalaya – 793005



District wise Weather Warning Bulletin / जिलेवार मौसम चेतावनी बुलेटिन					
Meghalaya/मेघालय					
State/राज्य:-	16-07-2025			Time of issue/ समय	MID-DAY
Date/दिनांक:-	Day1	Day2	Day3	Day4	Day5
District/जिला	16 July 2025	17 July 2025	18 July 2025	19 July 2025	20 July 2025
SOUTH WEST GARO HILLS/दक्षिण पश्चिम गारो हिल्स	LIGHT TO MODERATE RAINFALL IS LIKELY	THUNDERSTORM/LIGHTNING IS LIKELY AT ISOLATED PLACES.	LIGHT TO MODERATE RAINFALL IS LIKELY	HEAVY RAINFALL IS LIKELY AT ISOLATED PLACES	LIGHT TO MODERATE RAINFALL IS LIKELY
WEST GARO HILLS/पश्चिम गारो हिल्स	LIGHT TO MODERATE RAINFALL IS LIKELY	THUNDERSTORM/LIGHTNING IS LIKELY AT ISOLATED PLACES.	LIGHT TO MODERATE RAINFALL IS LIKELY	HEAVY RAINFALL IS LIKELY AT ISOLATED PLACES	LIGHT TO MODERATE RAINFALL IS LIKELY
SOUTH GARO HILLS/दक्षिण गारो हिल्स	THUNDERSTORM/LIGHTNING IS LIKELY AT ISOLATED PLACES.	THUNDERSTORM/LIGHTNING IS LIKELY AT ISOLATED PLACES.	THUNDERSTORM/LIGHTNING IS LIKELY AT ISOLATED PLACES.	LIGHT TO MODERATE RAINFALL IS LIKELY	LIGHT TO MODERATE RAINFALL IS LIKELY
EAST GARO HILLS/पूर्व गारो हिल्स	LIGHT TO MODERATE RAINFALL IS LIKELY	THUNDERSTORM/LIGHTNING IS LIKELY AT ISOLATED PLACES.	LIGHT TO MODERATE RAINFALL IS LIKELY	HEAVY RAINFALL IS LIKELY AT ISOLATED PLACES	LIGHT TO MODERATE RAINFALL IS LIKELY
NORTH GARO HILLS/उत्तर गारो हिल्स	LIGHT TO MODERATE RAINFALL IS LIKELY	THUNDERSTORM/LIGHTNING IS LIKELY AT ISOLATED PLACES.	LIGHT TO MODERATE RAINFALL IS LIKELY	HEAVY RAINFALL IS LIKELY AT ISOLATED PLACES	LIGHT TO MODERATE RAINFALL IS LIKELY
SOUTH WEST KHASI HILLS/दक्षिण पश्चिम खासी हिल्स	THUNDERSTORM/LIGHTNING IS LIKELY AT ISOLATED PLACES.	THUNDERSTORM/LIGHTNING IS LIKELY AT ISOLATED PLACES.	THUNDERSTORM/LIGHTNING IS LIKELY AT ISOLATED PLACES.	LIGHT TO MODERATE RAINFALL IS LIKELY	HEAVY RAINFALL IS LIKELY AT ISOLATED PLACES
WEST KHASI HILLS/पश्चिम खासी हिल्स	THUNDERSTORM/LIGHTNING IS LIKELY AT ISOLATED PLACES.	THUNDERSTORM/LIGHTNING IS LIKELY AT ISOLATED PLACES.	THUNDERSTORM/LIGHTNING IS LIKELY AT ISOLATED PLACES.	LIGHT TO MODERATE RAINFALL IS LIKELY	LIGHT TO MODERATE RAINFALL IS LIKELY
EAST KHASI HILLS/पूर्व खासी हिल्स	THUNDERSTORM/LIGHTNING IS LIKELY AT ISOLATED PLACES.	THUNDERSTORM/LIGHTNING IS LIKELY AT ISOLATED PLACES.	THUNDERSTORM/LIGHTNING IS LIKELY AT ISOLATED PLACES.	HEAVY RAINFALL IS LIKELY AT ISOLATED PLACES	HEAVY RAINFALL IS LIKELY AT ISOLATED PLACES
RI-BHOI/री-भोई	THUNDERSTORM/LIGHTNING IS LIKELY AT ISOLATED PLACES.	THUNDERSTORM/LIGHTNING IS LIKELY AT ISOLATED PLACES.	THUNDERSTORM/LIGHTNING IS LIKELY AT ISOLATED PLACES.	LIGHT TO MODERATE RAINFALL IS LIKELY	LIGHT TO MODERATE RAINFALL IS LIKELY
WEST JAINTIA HILLS/पश्चिम जयंतिया हिल्स	THUNDERSTORM/LIGHTNING IS LIKELY AT ISOLATED PLACES.	THUNDERSTORM/LIGHTNING IS LIKELY AT ISOLATED PLACES.	THUNDERSTORM/LIGHTNING IS LIKELY AT ISOLATED PLACES.	HEAVY RAINFALL IS LIKELY AT ISOLATED PLACES	HEAVY RAINFALL IS LIKELY AT ISOLATED PLACES
EAST JAINTIA HILLS/पूर्व जयंतिया हिल्स	THUNDERSTORM/LIGHTNING IS LIKELY AT ISOLATED PLACES.	THUNDERSTORM/LIGHTNING IS LIKELY AT ISOLATED PLACES.	THUNDERSTORM/LIGHTNING IS LIKELY AT ISOLATED PLACES.	HEAVY RAINFALL IS LIKELY AT ISOLATED PLACES	LIGHT TO MODERATE RAINFALL IS LIKELY
EASTERN WEST KHASI HILLS/पूर्वी पश्चिम खासी पहाड़ियाँ	THUNDERSTORM/LIGHTNING IS LIKELY AT ISOLATED PLACES.	THUNDERSTORM/LIGHTNING IS LIKELY AT ISOLATED PLACES.	THUNDERSTORM/LIGHTNING IS LIKELY AT ISOLATED PLACES.	LIGHT TO MODERATE RAINFALL IS LIKELY	HEAVY RAINFALL IS LIKELY AT ISOLATED PLACES

The Warning for any day is valid from 0830 hours IST of the day till 0830 hrs IST of the next day

### WARNING

WARNING (TAKE ACTION)

ALERT (BE PREPARED TO TAKE ACTION)

WATCH (BE AWARE)

NO WARNING (NO ACTION)

Probabilistic Forecast		INTENSITY	RAINFALL(MM)
Terms	Probability of Occurrence(%)	Light Rain	2.5 to 15.4
Unlikely	<25	Moderate rain	15.5 to 64.4
Likely	25-50	Heavy Rain	64.5 to 115.5
Very likely	50-75	Very Heavy Rain	115.6 to 204.4
Most likely	>75	Extremely Heavy rain	>204.4

Email:metshillong1@gmail.com; Phone:0364-2911979

Website: https://mausam.imd.gov.in

For weather enquiry of any station in the country:18001801717(Toll free)

Kindly download and use "MAUSAM App" for location specific forecast and warning. "Meghdoot App for Agromet Advisory and Damini App for Lightning warning"



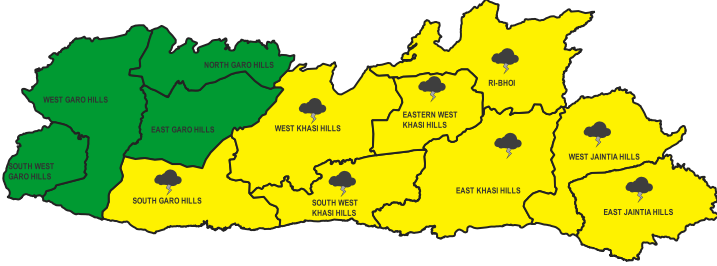
भारत सरकार Government of India  
पृथ्वी विज्ञान मंत्रालय Ministry of Earth Sciences  
भारत मौसम विज्ञान विभाग India Meteorological Department  
मौसम विज्ञान केन्द्र Meteorological Centre  
शिलॉंग, मेघालय - ७९३००५ Shillong, Meghalaya – 793005



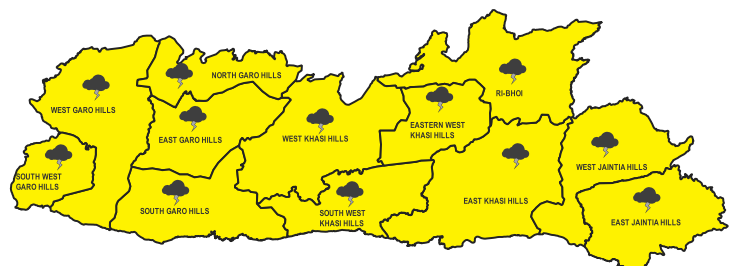
# Weather Warning Map of Meghalaya

Issue Date : 16.07.2025

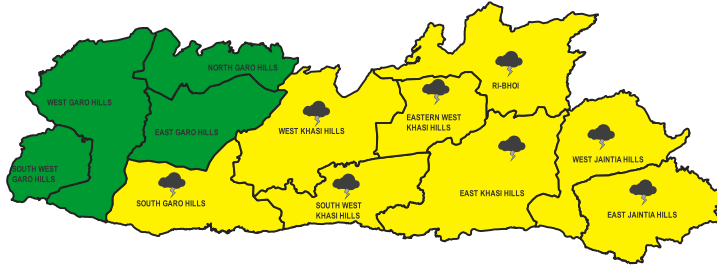
**DAY 1 : 16.07.2025**



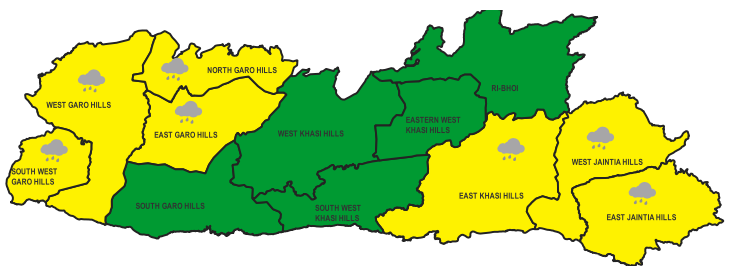
**DAY 2 : 17.07.2025**



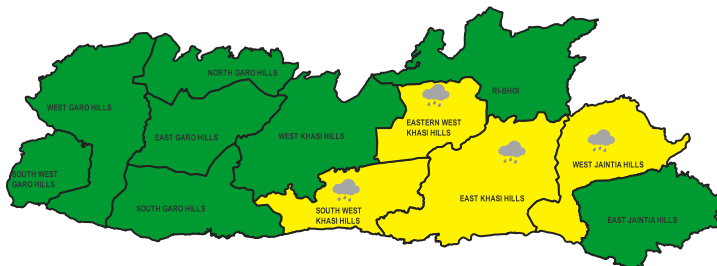
**DAY 3 : 18.07.2025**



**DAY 4 : 19.07.2025**



**DAY 5 : 20.07.2025**



## WARNING

**WARNING (TAKE ACTION)**

**ALERT (BE PREPARED TO TAKE ACTION)**

**WATCH (BE AWARE)**

**NO WARNING (NO ACTION)**

INTENSITY	RAINFALL (mm)
Heavy Rain	64.5 to 115.5
Very Heavy Rain	115.6 to 204.4
Extremely Heavy rain	>204.4

Probabilistic Forecast	
Terms	Probability of Occurrence(%)
Unlikely	<25
Likely	25-50
Very likely	50-75
Most likely	>75

## LEGENDS:

<b>DAY 1</b>	<b>DAY 4</b>
Thunderstorm/Lightning	Heavy Rainfall
<b>DAY 2</b>	<b>DAY 5</b>
Thunderstorm/Lightning	Heavy Rainfall
<b>DAY 3</b>	
Thunderstorm/Lightning	